ASX ANNOUNCEMENT
27 November 2026

Final Hole Intersects Wide Zone of Strong Copper-Gold-Silver Mineralisation in Cactus Corridor, Utah USA

HIGHLIGHTS

- **Hawk's drilling confirms the potential for near surface copper-gold-silver mineralisation along 500m of the 800-1,000m long Cactus Corridor**
- **The Cactus Corridor mineralisation remains open in a 300m gap in drilling between the Cactus mine and New Years where past drilling intersected strong copper mineralisation from surface**
- **Hole DD26CT016 has intersected 72.7m @ 0.72% Cu, 0.08g/t Au from surface which includes 26.7m @ 1.51% Cu, 0.17g/t Au, 10ppm Ag, 0.022% Mo**
- **Eight of Hawk's eleven holes into the Cactus Corridor have intersected significant copper-gold-silver-molybdenum mineralisation including:**
  - **DD26CT008: 19.7m @ 1.2% Cu, 1.4g/t Au, 24ppm Ag (open)**
  - **DD26CT011: 12.7m @ 0.94% Cu, 1.4g/t Au, 16ppm Ag (open)**
  - **DD26CT014: 86.6m @ 0.50% Cu from 5.10m including 23.9m @ 1.27% Cu, 0.17g/t Au, 6ppm Ag, 0.02% Mo from 88m**
  - **DD26CT016: 72.7m @ 0.72% Cu, 0.08g/t Au from surface including 46.8m @ 1.07% Cu, 0.11g/t Au, 8ppm Ag, 0.016% Mo from 41.8m**
- **A review of all past drilling into the Cactus Corridor has highlighted multiple holes with +1% copper intersections over more than 10m within +50m intercepts grading 0.3-1.0% Cu**
- **Mineralisation extends to depths of 300m below surface in the Cactus mine zone as indicated in past Cactus Corridor drilling and historical mining**

Cautionary Statement: The Company stresses that the pre-Hawk and pre-Rio Tinto assay data for historical drill holes at Cactus in this announcement is pre-JORC 2012 and was not subject to modern quality assurance and quality control practices. While JORC compliant drilling results for holes drilled by Rio Tinto and Hawk have similar metal grades, the Company cannot guarantee the accuracy of the pre-Hawk and Rio Tinto data.

ASX ANNOUNCEMENT
27 November 2026

Cactus Project Summary

Hawk Resources Limited (ASX: HWK) (**Hawk** or the **Company**) is pleased to announce assay results for the final diamond hole, DD26CT016, drilled at the northwestern end of the Cactus mine zone within the Cactus Corridor (**Corridor**) in Utah, USA. The Comet-Cactus mines zone is 500m of the 800-1,000m long Cactus Corridor which extends from the historical Comet deposit, through the Cactus mine and on to the New Years shaft. The Company has also completed a review of all past holes drilled into the Cactus Corridor which highlights the strong potential of the project.

Hole DD26CT016 has intersected a mineralised zone of **72.7m @ 0.72% Cu, 0.08g/t Au** from surface which includes **26.7m @ 1.51% Cu, 0.17g/t Au, 10ppm Ag, 0.022% Mo** from 41.8m down hole (32m below surface). This intersection demonstrates that the mineralised zone commences from surface and has a **true thickness estimated to be 45-50m** wide down this hole. It remains **open to the northwest** and there is a 300m gap in drilling to the New Years prospect where Hawk drilling in 2024 verified historical 1964 drill hole results with intersections of **26m @ 1.3% Cu from surface** and **30m @ 0.78% Cu from 10m depth**.

Following receipt of all assays for Hawk's Cactus Corridor drilling programme, **eight of the eleven completed holes have intersected copper-gold-silver mineralisation** with two holes also intersecting highly anomalous molybdenum. The objective of the drilling was to delineate the potential for near surface copper-gold mineralisation along the Cactus Corridor which is interpreted from vertical holes drilled in 1964 (see Figure 1). Highlights include:

- DD26CT008: **19.7m @ 1.2% Cu, 1.4g/t Au, 24ppm Ag** from 72.0m (open)
- DD26CT011: **12.7m @ 0.94% Cu, 1.4g/t Au, 16ppm Ag** from 88.7m includes **6.4m @ 1.63% Cu, 2.57g/t Au** (open)
- DD26CT014: **86.5m @ 0.50% Cu** from 27.3m including **23.9m @ 1.27% Cu, 0.17g/t Au, 6ppm Ag, 0.02% Mo**
- DD26CT016 : **72.7m @ 0.72% Cu, 0.08g/t Au** from surface which includes **26.7m @ 1.51% Cu, 0.17g/t Au, 10ppm Ag, 0.022% Mo**

The review of all past and current drill hole results from the Cactus Corridor is underway using a cutoff grade of 0.1% Cu to outline the zone of mineralisation and then a series of 0.25% grade intervals from 0.25-1.0% Cu to highlight significant intersections. It has clearly identified long intersections grading greater than 0.3% Cu which typically include shorter intervals of more than 10m grading +1% Cu. Strong gold mineralisation occurs with copper in the Comet mine area while highly anomalous molybdenum occurs in holes at the northwest end in the Cactus mine area. Figure 2 is a schematic long section which outlines

the mineralised zones down holes and Table 2 summarises the most significant intersections.

Meerkat Project

Hawk is in final preparations to commence a stream sediment sampling programme over the Meerkat tenement claims with work expected to commence in the week commencing 30th November. The programme is aimed at highlighting copper and molybdenum mineralisation throughout the project area and will entail collecting samples from approximately 130 sites.

Olympus Project

Hawk has received all outstanding lab assays for soil samples collected over the Olympus scandium project as part of the on-ground verification of historical pre-JORC 2012 pXRF analyses of soil and RAB samples. The assays failed to confirm the historical pXRF analyses and are consistent with the batch reported by the Company on 23rd October 2026. No further work is planned..

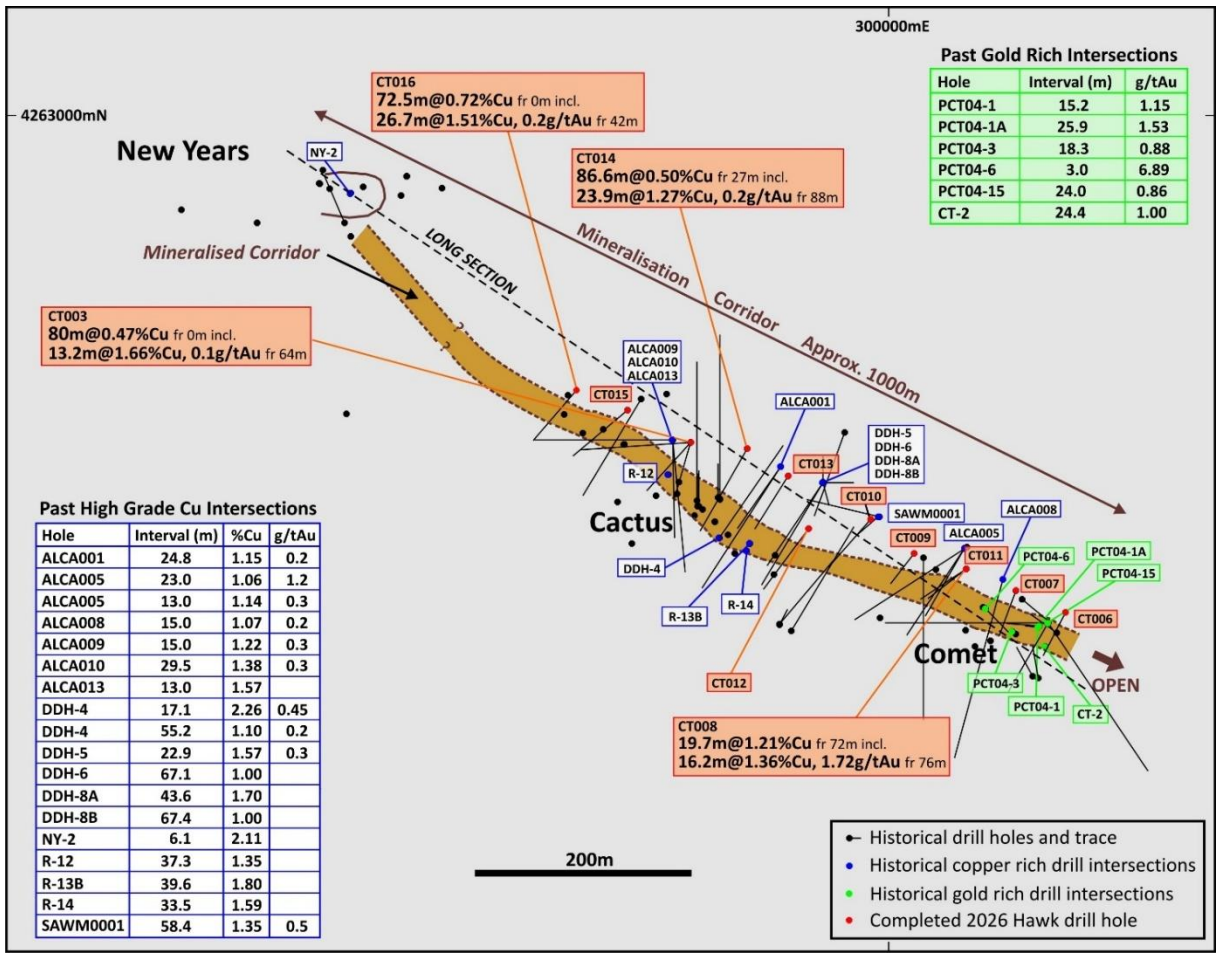

Past Gold Rich Intersections

Hole	Interval (m)	g/tAu
PCT04-1	15.2	1.15
PCT04-1A	25.9	1.53
PCT04-3	18.3	0.88
PCT04-6	3.0	6.89
PCT04-15	24.0	0.86
CT-2	24.4	1.00

Past High Grade Cu Intersections

Hole	Interval (m)	%Cu	g/tAu
ALCA001	24.8	1.15	0.2
ALCA005	23.0	1.06	1.2
ALCA005	13.0	1.14	0.3
ALCA008	15.0	1.07	0.2
ALCA009	15.0	1.22	0.3
ALCA010	29.5	1.38	0.3
ALCA013	13.0	1.57	
DDH-4	17.1	2.26	0.45
DDH-4	55.2	1.10	0.2
DDH-5	22.9	1.57	0.3
DDH-6	67.1	1.00	
DDH-8A	43.6	1.70	
DDH-8B	67.4	1.00	
NY-2	6.1	2.11	
R-12	37.3	1.35	
R-13B	39.6	1.80	
R-14	33.5	1.59	
SAWM0001	58.4	1.35	0.5

Figure 1: Plan showing Cactus Corridor drill holes and significant past and current intersections

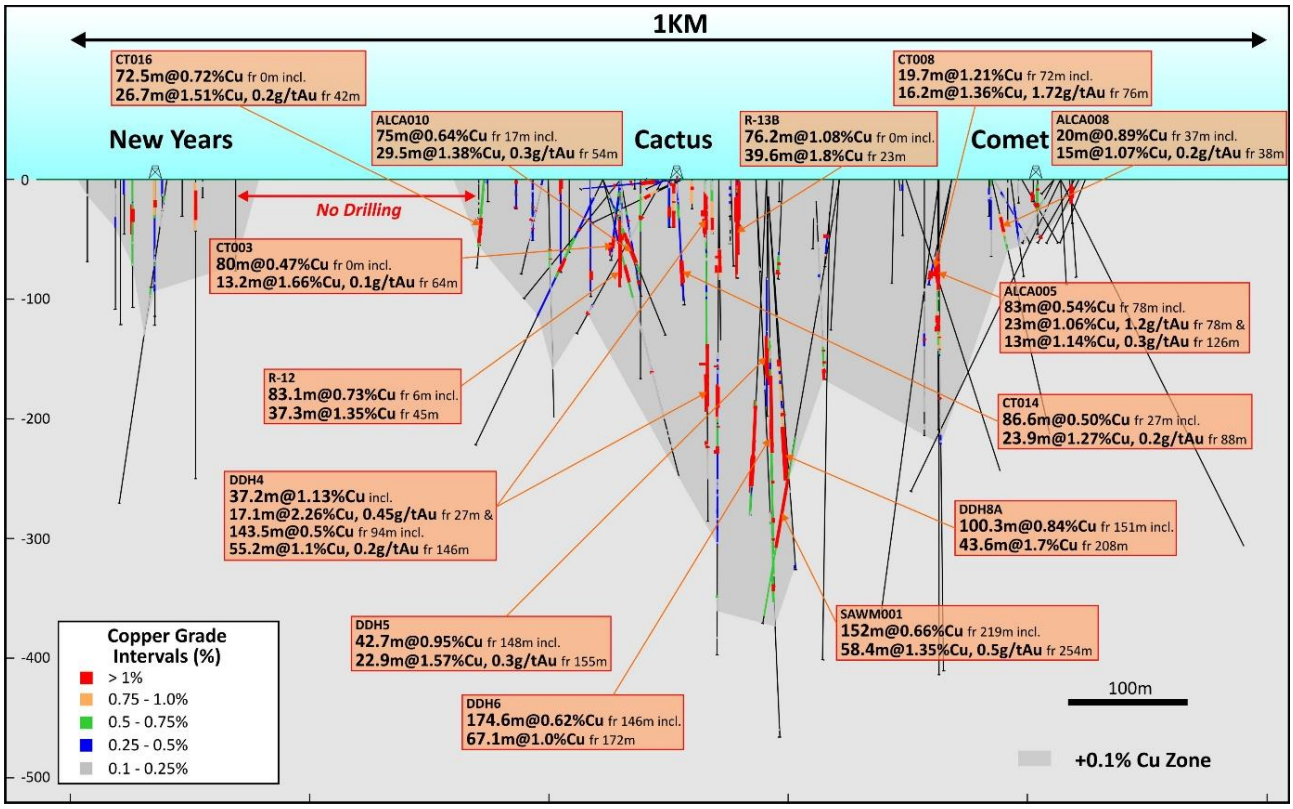

Figure 2: Cactus Corridor schematic long section showing drill hole traces and significant intersections

Cactus Corridor Drilling Update

A full review of all past drilling into the Cactus Corridor is underway in addition to the results of Hawk's 2026 drilling programme.

Hawk's 2026 Drilling

Hawk's 2026 drilling programme at the Cactus copper project has focused on intersecting copper-gold-silver mineralisation within 50m of surface along the Cactus Corridor in the 500m long zone between the historical Comet and Cactus mines. The Corridor trends northwest-southeast for a total distance of approximately 1km from the Comet mine in the southeast, through the Cactus mine and on to the New Years deposit in the northwest.

Hawk's drilling into the Corridor prior to the current programme includes two holes drilled at New Years in 2024 which intersected **26m @ 1.3% copper** and **30m @ 0.78% copper** from surface plus three holes (DD26CT003-005) completed earlier in 2026 towards the northwestern end of the Cactus deposit. These holes intersected +1% copper intervals within overall mineralised intervals of **71-80m grading 0.36-0.48% copper**.[1] Molybdenum

[1] See HWK ASX announcements dated 11 August 2026, 28 June 2026, 14 June 2026, 1 June 2026, 18 November 2024, 7 October 2024, 30 September 2024

rich intercepts of **30-46m grading 0.016-0.036% Mo** were also intersected down these holes.

The 2026 programme has entailed drilling eleven 50m spaced angled holes along the interpreted Corridor between the historical Comet and Cactus mines.[2] The holes were designed to be approximately 100m long and drill across the Corridor at shallow depths to determine the true thickness of near surface mineralisation. Holes DD26CT008 and DD26CT011 were drilled from the same site after CT008 was abandoned due to technical problems while in visible copper mineralisation. The azimuth of these holes varies by four degrees (see Appendix 1).

Assays have now been received for all holes drilled (DD26CT006-016) including the final hole DD26CT016 which is the most northwestern hole into the Cactus mine zone within the Corridor. It has intersected **72.0m @ 0.72% Cu, 0.08g/t Au** from surface which includes **26.7m @ 1.51% Cu, 0.17g/t Au, 10ppm Ag, 0.022% Mo** from 41.8m down hole (27m below surface). Geological logging of the hole indicates that the chalcopyrite mineralisation occurs primarily in altered quartz monzonite intrusive with a narrow 7.5m zone of tourmaline breccia logged from 53.9m down hole. The mineralised zone within the Corridor remains open between DD26CT016 and New Years where there is a 300m gap in drilling while at New Years, Hawk drilling in 2024 to verify two historical holes intersected oxide copper mineralisation from 10m depth in NY2024DDH2 and from surface in NY2024DDH3.

Strong copper-gold-silver mineralisation has been intersected in eight holes (see Table 1) with two holes, DD26CT014 and DD26CT016 also intersecting highly anomalous molybdenum. These two holes, along with Hawk's neighbouring holes DD26CT003-005, have highlighted 26-46m down hole zones of anomalous molybdenum grading 0.016-0.03% Mo at the northwestern end of the Cactus mine. The Comet end of the Corridor is gold rich with intersections grading more than 1.0g/t Au in addition to the copper. The depth of mineralised intersections from the hole collar levels ranges from 0-77m.

The mineralisation throughout the holes primarily occurs in tourmaline breccia however in holes DD26CT012 and DD26CT16 mineralisation also occurs in chlorite altered quartz monzonite. This green altered intrusive can be mineralised in its own right but as hole DD26CT016 indicates it may be an indicator of close proximity to tourmaline breccia along with increased fracturing and sulphide content plus anomalous arsenic and antimony in assays. The copper mineralisation observed down the holes is dominantly chalcopyrite occurring in, veinlets, veins, fractures, coarse blebs and disseminations. It is typically associated with pyrite.

[2] See HWK ASX announcements dated 27 October 2026, 4 September 2026, 11 August 2026, 28 July 2026

Hole DD26CT013 did not intersect significant copper-gold-silver mineralisation and potentially stopped short or passed above the target zone. It intersected a highly fractured zone and narrow zones of green chloritic altered intrusive along fractures which may be an indicator of close proximity to tourmaline breccia hosted mineralisation. It also has two samples with anomalous antimony and arsenic which are key indicators of mineralisation and has traversed between historical vertical holes R-13B and R-14 to its southeast which intersected 39.6m @ 1.80% Cu and 33.5m @ 1.59% Cu respectively and holes R-06 and R-07 to its northwest which intersected 23.6m @ 0.85% Cu and 11.43m @ 1.25% Cu (see Figure 1).

All mineralised intersections calculated using cut-off grade intervals of 0.25% Cu and 1.0% Cu are summarised in Table 1 and assay results for key metals in hole DD26CT016 are included in Appendix 2.

Table 1: Summary of key drill hole intersections

Hole ID	From (m)	To (m)	Interval (m)	Cu (%)	Au (g/t)	Ag (ppm)	Mo (%)	Comments
DD26CT016	0	72.00	72.00	0.72	0.08			
includes	41.80	68.50	26.70	1.51	0.17	10	0.02	
DD26CT015	28.65	44.89	16.24	0.32	0.04	6		
DD26CT014	27.30	113.90	86.60	0.50				
includes	88.00	111.86	23.86	1.27	0.17	6	0.02	Moly rich zone is 43.9m @ 0.03% Mo
DD26CT012	79.74	103.00	23.26	0.62	0.07	4		
DD26CT011	88.70	101.35	12.65	0.94	1.4	16		Last assay 0.43% Cu, 0.51g/t Au, 7ppm Ag
includes	88.70	95.10	6.40	1.63	2.57			
DD26CT010	59.74	81.69	21.95	0.35				
includes	59.74	62.33	2.59	2.60	0.15	31		
DD26CT008	72.00	91.74	19.74	1.21	1.41	24		Last assay 1.37% Cu, 0.84g/t Au, 30ppm Ag
DD26CT007	26.50	48.62	22.12	0.51	0.12	11		

Cactus Corridor Drilling Review

A compilation and review of all drilling data into the Cactus Corridor has commenced following the completion of Hawk's 2026 programme. The drilling has been carried out by a number of companies between 1961-2026 including Anaconda, Rosario, Newmont, Rio

Tinto and Hawk.[3] The Company stresses that the pre-Hawk and Rio Tinto assay data from historical drill holes noted in this announcement were not subject to modern quality assurance and quality control practices and hence are not JORC 2012 compliant. These historical drill holes are regarded as indicative of exploration potential only. The majority of past drilling has been carried out in the Cactus mine area with fewer holes into the Comet and New Years mines. To date the review has entailed identifying the overall copper mineralised zone using a cut-off grade of 0.1% Cu and calculating copper grades using the Quest database procedure for every hole at 0.25% cut-off intervals between 0.25% and 1.0% Cu (see Figure 3 and Table 2).

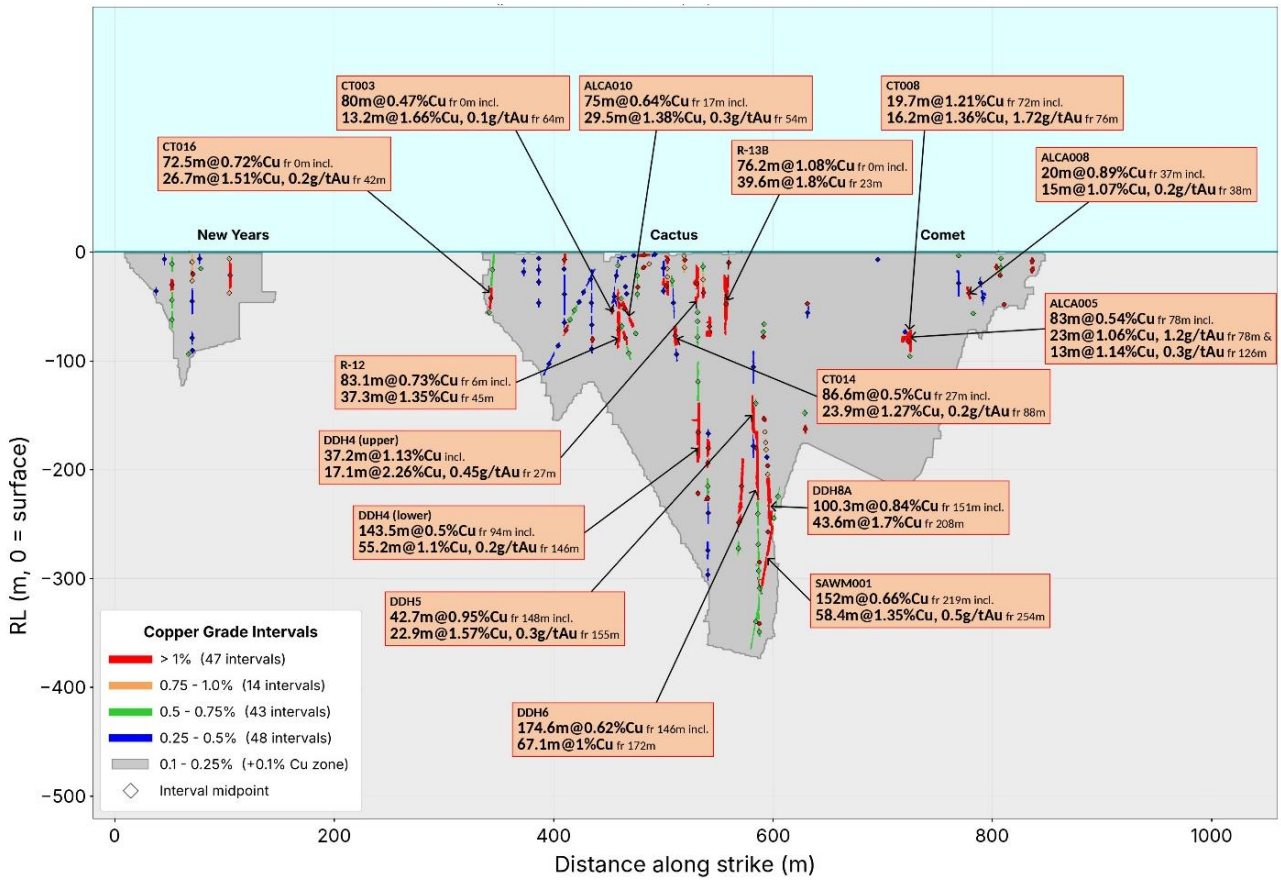

Figure 3: Cactus Corridor schematic long section showing drill hole intersection mid points and significant intersections.

The aim of the review is to:

- assess the potential for near surface mineralisation

[3]See HWK ASX announcements 8 June 2017, 28 June 2017, 21 August 2017, 30 October 2017, 15 December 2017, 17 January 2018, 5 March 2018, 29 March 2018, 22 September 2020, 11 March 2021, 11 June 2021, 5 July 2023, 22 February 2024, 12 March 2024, 25 June 2024, 8 July 2024, 9 January 2025, 9 April 2025, 28 April 2025, 2 July 2025, 19 September 2025, 16 December 2025, 14 January 2026, 18 February 2026, 1 June 2026, 14 June 2026, 28 June 2026, 28 July 2026, 11 August 2026, 4 September 2026, 27 October 2026.

- identify the depth of mineralisation
- identify zones of high-grade mineralisation
- determine gaps in the drilling where mineralisation may be open

The review has highlighted multiple intersections of copper mineralisation exceeding 50m down hole length which grade in the range of 0.3-1.0% Cu. These can start from surface and typically include high grade zones of more than 10m grading greater than 1% Cu. The longest intersection is 174.6m @ 0.62% Cu from 146m down historical hole DDH6 while the highest grade intercept meeting the criteria (+1% Cu over >10m) occurs in DDH4 which intersected 17.1m @ 2.26% Cu, 0.45g/t Au from 27.4m down hole within 37.2m @ 1.13% Cu. In total there are 47 intervals down holes where copper grades are 1% or more.

Anomalous gold is associated with the copper mineralisation in the Corridor between the Cactus and Comet mines. At Comet, gold grades exceed 1.0g/t in a number of holes including Hawk's recent hole DD26CT008 which intersected a high grade zone of 16.3m @ 1.36% Cu, 1.72g/t Au from 76m down hole. A molybdenum rich zone is evident at the northwest end of the Cactus mine zone with five Hawk holes, DD26CT003-05, DD26CT014 and DD26CT016 all intersecting molybdenum in down hole intervals ranging from 26-46m with grades of 0.016-0.036% Mo.

Conclusions to date from the review are:

- The Cactus Corridor zone has a potential strike length of 800-1,000m;
- Mineralisation within the Corridor extends from surface and remains open at a depth of 300m below surface;
- The estimated thickness of the mineralisation is variable and potentially ranges from less than 5m near surface in the 100m long zone between the Comet and Cactus mines to more than 50m on the northwestern side of the Cactus mine and at depth;
- Drilling has intersected high grade zones of copper mineralisation within long moderate grades in the 500m long zone between the Comet and Cactus mines within the Corridor;
- Mineralisation is open in the 300m zone between the Cactus and New Years mines with the last hole at the Cactus mine intersecting a 26m zone grading 1.5% Cu within a wide 72m zone of 0.72% Cu from surface;

Highly anomalous gold and molybdenum occur at the Comet mine and northwestern margin of the Cactus mine respectively

Table 2: Significant Cactus Corridor copper intersections with high grade copper-gold zones

HoleID	From (m)	To(m)	Interval (m)	Intersection @ 0.25% Cu Cutoff	Includes	From (m)	To (m)	Interval (m)	Intersection @ 1.0% Cu Cutoff + Au g/t
ALCA001	76.00	100.85	24.85	**24.8m @ 1.15% Cu fr 76m**	Inc	76.00	100.85	24.85	**24.8m @ 1.15% Cu, 0.19g/t Au fr 76m**
ALCA005	74.00	157.00	83.00	**83m @ 0.54% Cu fr 78m**	Inc	78.00	101.00	23.00	**23m @ 1.06% Cu, 1.19g/t Au fr 78m**
					Inc	126.00	139.00	13.00	**13m @ 1.14% Cu, 0.28g/t Au fr 126m**
ALCA008	37.00	57.00	20.00	**20m @ 0.89% Cu fr 37m**	Inc	38.50	53.00	14.50	**14.5m @ 1.07% Cu, 0.17g/t Au fr 38m**
ALCA009	44.00	174.00	130.00	**130m @ 0.31% Cu fr 44m**	Inc	77.00	92.00	15.00	**15m @ 1.22% Cu, 0.29g/t Au fr 77m**
ALCA010	17	92	75.00	**75m @ 0.64% Cu fr 17m**	Inc	54.50	84.00	29.50	**29.5m @ 1.38% Cu, 0.35g/t Au fr 54m**
ALCA013	24	130	106.00	**106m @ 0.34% Cu fr 24m**	Inc	76.00	89.00	13.00	**13m @ 1.57% Cu, 0.14g/t Au fr 76m**
DD26CT003	0	80.04	80.04	**80m @ 0.47% Cu fr 0m**	Inc	63.63	76.81	13.18	**13.2m @ 1.66% Cu, 0.09g/t Au fr 64m**
DD26CT008	72	91.74	19.74	**19.7m @ 1.21% Cu fr 72m**	Inc	75.56	91.74	16.18	**16.2m @ 1.36% Cu, 1.72g/t Au fr 76m**
DD26CT014	27.3	113.9	86.60	**86.6m @ 0.50% Cu fr 27m**	Inc	88.00	111.86	23.86	**23.9m @ 1.27% Cu, 0.17g/t Au fr 88m**
DD26CT016	0	72.75	72.75	**72.5m @ 0.72% Cu fr 0m**	Inc	41.76	68.50	26.74	**26.7m @ 1.51% Cu, 0.17g/t Au fr 42m**
DDH4	27.43	64.62	37.19	**37.2m @ 1.13% Cu fr 27m**	Inc	27.43	44.50	17.07	**17.1m @ 2.26% Cu, 0.45g/t Au fr 27m**
DDH4	94.49	238.05	143.56	**143.5m @ 0.5% Cu fr 94m**	Inc	146.30	201.47	55.17	**55.2m @ 1.1% Cu, 0.17g/t Au fr 146m**
DDH5	148.13	190.8	42.67	**42.7m @ 0.95% Cu fr 148m**	Inc	155.14	178.00	22.86	**22.9m @ 1.57% Cu, 0.30g/t Au fr 155m**
DDH6	146	320.65	174.65	**174.6m @ 0.62% Cu fr 146m**	Inc	172.52	239.57	67.05	**67.1m @ 1.0% Cu, 0.04g/t Au fr 172m**
DDH8A	151.18	251.46	100.28	**100.3m @ 0.84% Cu fr 151m**	Inc	207.87	251.46	43.59	**43.6m @ 1.7% Cu fr 208m (No Au assay)**
DDH8B	185.93	259.69	73.76	**73.8m @ 0.95% Cu fr 186m**	Inc	189.28	256.64	67.36	**67.4m @ 1.0% Cu fr 189m (No Au assay)**
NY-2	0	92.96	92.96	**93.0m @ 0.31% Cu fr 0m**	Inc	16.76	22.86	6.10	**6.1m @ 2.11% Cu fr 17m (No Au assay)**
R-07	1.52	25.91	24.39	**24.4m @ 0.69% Cu fr 1m**	Inc	13.72	25.15	11.43	**11.4m @ 1.25% Cu fr 14m (No Au assay)**
R-09	2.29	39.62	37.33	**37.3m @ 0.87% Cu fr 2m**	Inc	25.91	39.62	13.71	**13.7m @ 1.0% Cu fr 26m (No Au assay)**
R-12	6.1	89.15	83.05	**83.1m @ 0.73% Cu fr 6m**	Inc	44.96	82.30	37.34	**37.3m @ 1.35% Cu fr 45m (No Au assay)**
R-13B	0	76.2	76.20	**76.2m @ 1.08% Cu fr 0m**	Inc	22.86	62.48	39.62	**39.6m @ 1.8% Cu fr 23m (No Au assay)**
R-14	1.52	35.05	33.53	**33.5m @ 1.59% Cu fr 1m**	Inc	1.52	33.53	32.01	**33.5m @ 1.59% Cu fr 1m (No Au assay)**
SAWM0001	219.00	371.00	152.00	**152m @ 0.66% Cu fr 219m**	Inc	254.00	312.42	58.42	**58.4m @ 1.35% Cu, 0.53g/t Au fr 254m**

Cactus Background

The Cactus Corridor is an 800-1,000m long northwest trending structural zone which extends from the historical Comet deposit, through the Cactus mine and then to the New Years prospect (see Figure 3). The Cactus mine was the major producer in the district with reported production between 1905 and 1920 of 1.3Mt grading 2.07% copper, 0.33g/t gold and 7.36g/t silver.[4] No production records exist for the smaller neighbouring mines including Comet, New Years, Belmont, Coburn and Purity.

Comet, Cactus and New Years have all been interpreted as separate steeply dipping copper rich breccia pipes. Past drilling along this trend focused on the Cactus deposit, and to a lesser extent Comet, with holes drilled over more recent years typically aimed at intersecting the breccias at depths between 100-300m below surface. Historical drilling for near surface mineralisation was primarily a series of 31 vertical holes drilled in the 1960s which were assayed for copper only with seven holes drilled for gold at Comet in 2004 which underwent multi-element analyses. While these holes give an indication of copper and gold grades, they do not provide adequate geological information such as the depth of oxidation and the thickness of the mineralised zone or, apart from at Comet, assays for other metals such as gold and silver.

Cactus Next Steps

The next steps at Cactus will include:

- 3-D modelling of Cactus Corridor mineralisation using all drill hole assay results (Q4, 2026)
- Designing the next phase of Cactus Corridor drilling (Q4, 2026)
- Carrying out followup drilling aimed at delineating an initial Resource at Cactus (H1, 2027)

Olympus Scandium

Lab assays have been received for the 1,162 remaining due diligence soil samples at the Olympus scandium project (see Appendix 4).[5] The assays are uniformly low for scandium with the maximum assay being 6ppm. Other metals such as nickel, copper and cobalt are also low grade with maximums of 9ppm, 10ppm and 2 ppm respectively.

All samples were assayed at the ALS lab in Perth for a suite of 17 elements by technique ME-XRF12 which is a recommended technique for scandium in lateritic deposits.

[4] See HWK ASX announcements dated 5 July 2023, 22 February 2024, 12 March 2024, 25 June 2024, 8 July 2024, 9 January 2025, 9 April 2025, 28 April 2025, 2 July 2025, 19 September 2025.
[5] See HWK ASX announcements dated 12 September 2026, 2 October 2026, 23 October 2026

Hawk's sampling programme did not confirm the historical non-JORC 2012 pXRF scandium analyses of soils and RAB samples at Olympus.

No further work is proposed on the project.

END

This announcement was authorised for release by the Board of Hawk Resources Limited.

HAWK RESOURCES LIMITED
ABN: 55 165 079 201
Suite 1, Level 6, 350 Collins Street, Melbourne, 3000, VIC
www.hawkresources.com.au

For further information:

Scott Caithness, Managing Director
Hawk Resources
M: +61 8 6143 6711
E: scott@hawkresources.com.au

Rod North, Managing Director
Bourse Communications Pty Ltd
M: +61 408 670 706
E: rod@boursecommunications.com.au

About Hawk Resources Limited

Hawk Resources specialises in critical and precious metal exploration.[6] The Company has copper and gold projects in Utah and Arizona, USA (Cactus, Detroit, Meerkat), five (5) lithium projects in Minas Gerais and Bahia plus the Olympus scandium project in Western Australia (see Figures 4-7). Hawk's objective is to rapidly discover, delineate and develop critical and precious metal deposits for mining. The Company's project portfolio has high potential for discovery as it lies in under-explored geological belts with similar geology to neighbouring mining districts. Our exploration plans also include reviewing new opportunities to secure and upgrade our pipeline of projects.

For more information please visit: https://hawkresources.com.au/

[6] https://www.energy.gov/cmm/what-are-critical-materials-and-critical-minerals

Competent Persons Statement

The information contained in this announcement that relates to exploration results is based on, and fairly reflects, information compiled by Mr Scott Caithness, who is a Member of the Australian Institute of Mining and Metallurgy. Mr Caithness is the Managing Director of Hawk Resources and has sufficient experience which is relevant to the style of mineralisation and type of deposit under consideration and to the activity which he is undertaking to qualify as a Competent Person as defined in the 2012 Edition of the 'Australasian Code for Reporting of Exploration Results, Mineral Resources and Ore Reserves'. Mr Caithness consents to the inclusion in this announcement of the matters based on his information in the form and context in which it appears. Mr Caithness holds securities in the Company.

Cautionary Statement

The Company stresses that the pre-Hawk assay data from historical soil samples and drill holes noted in this announcement were not subject to modern quality assurance and quality control practices and hence are not JORC compliant. All historical assays for soils, rocks and drill holes are regarded as indicative of exploration potential only.

In relation to the disclosure of pXRF and visual results, the Company cautions that estimates of copper mineral abundance from pXRF or visual results should not be considered a proxy for quantitative analysis of a laboratory assay result. Visual estimates also potentially provide no information regarding impurities or deleterious physical properties relevant to valuations. Lab assay results are required to determine the actual widths and grade of the mineralisation. Drill core from this programme has been sampled for laboratory analysis at ALS laboratories and results are reported.

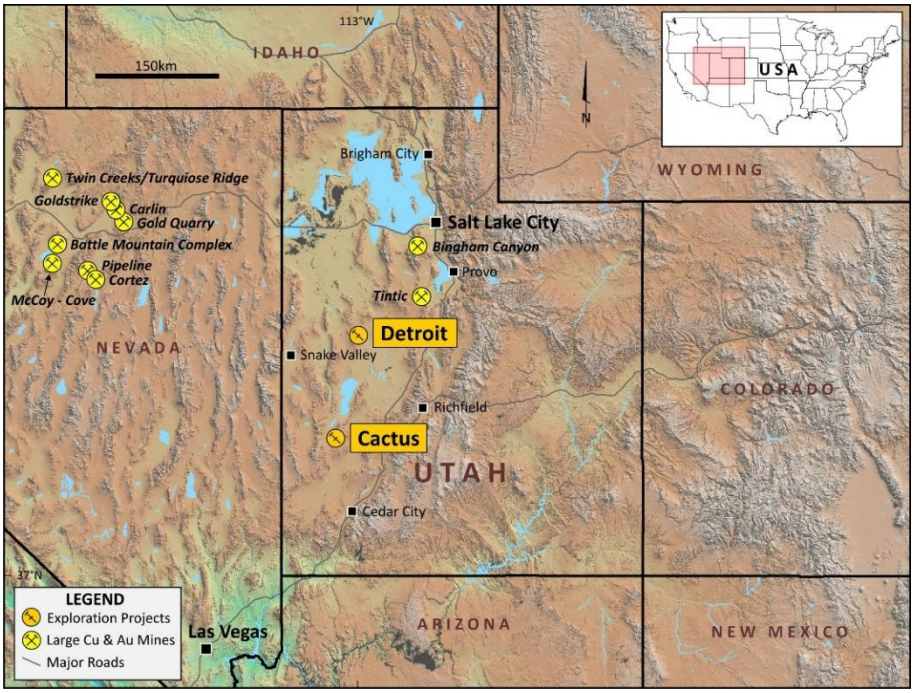

Figure 4: Hawk Resources project locations in Utah, USA.



Figure 5: Hawk Resources' Meerkat project location in Arizona, USA.[7]

[7] Hudbay Releases First Quarter 2012 Results; Southern Copper Corp: Buenavista del Cobre SEC-SK Technical Report Summary Feb 2025; Southern Copper Corp: La Caridad & Pilares SEC-SK Technical Report Summary Feb 2025 (SEC FILINGS - SCC - Eng); Grupo Mexico Annual Report (BMV) 2024 (Grupo Mexico - AnnualReports.com); Red Mountain Mine (MRDS #10048337) CU, AL; Industrias Peñoles | Milpillas;

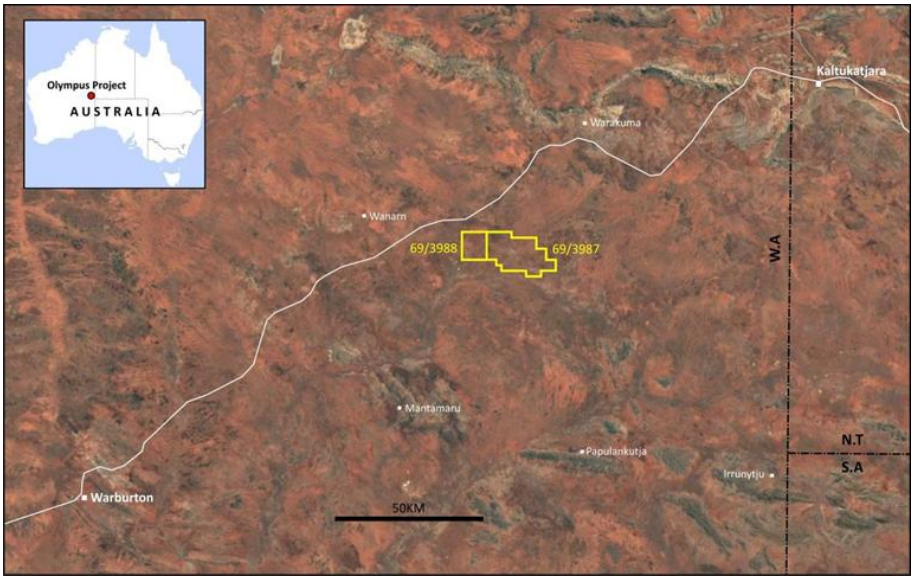

Figure 6: Olympus scandium project location in Western Australia.



Figure 7: Hawk Resources project locations in Minas Gerais and Bahia, Brazil.

Appendix 1: Cactus Corridor drilling programme - all completed drill hole details (UTM Zone 12 (NAD83)). All hole locations were surveyed using a Garmin Montana 750i GPS.

Hole ID	Length (m)	Azimuth	Dip	East	North	Status
DD26CT016	96.32	220°	-50°	299711.77E	4262746N	Completed
DD26CT015	102.71	230°	-50°	299758.5E	4262728N	Completed
DD26CT014	136.86	210°	-50°	299869.19E	4262692.12N	Completed
DD26CT013	92.81	212°	-51°	299907E	4262667N	Completed
DD26CT012	108.51	217°	-50°	299925.73E	4262617.86N	Completed
DD26CT011	101.35	236°	-60°	300071.35E	4262580.8N	Completed
DD26CT010	91.44	221°	-51°	299982.93E	4262626.32N	Completed
DD26CT009	93.57	218°	-68°	300023.26E	4262595.00N	Completed
DD26CT008	91.75	232°	-61°	300071.35E	4262580.8N	Completed
DD26CT007	92.51	200°	-61°	300117.29E	4262560.78N	Completed
DD26CT006	92.12	207°	-61°	300163.22E	4262540.76N	Completed

Appendix 2: Drill hole lab assays

Copper (Cu), gold (Au), silver (Ag) and molybdenum (Mo) lab assays for hole DD26CT016. All samples were multi-element assayed using techniques ME-MS41 and Cu-OG46 by ALS Global.

				WEI-21	ME-MS41	ME-MS41	ME-MS41	ME-MS41
SAMPLE ID	**From**	**To**	**Interval**	**Recvd Wt.**	**Ag**	**Au**	**Cu**	**Mo**
	m	**m**	**m**	**kg**	**ppm**	**ppm**	**ppm**	**ppm**
E259876	0.00	3.50	3.50	2.02	2.34	0.09	2770	21.5
E259877	3.50	7.92	4.42	7.36	0.91	<0.02	107	3.64
E259878	7.92	12.80	4.88	9.2	0.23	<0.02	83.1	1.84
E259879	12.80	17.53	4.73	8.86	0.4	<0.02	123.5	6.83
E259880	17.53	21.34	3.81	8.66	0.9	<0.02	469	33.1
E259881	21.34	25.95	4.61	12.22	2.29	<0.02	1760	7.49
E259883	25.95	30.48	4.53	13.96	7.07	0.02	5510	20.1
E259884	30.48	35.40	4.92	17.66	4.95	0.03	6900	63.8
E259885	35.40	37.95	2.55	7.74	1.04	0.01	1430	75.6
E259886	37.95	41.76	3.81	6.76	9.42	0.02	5170	243
E259888	41.76	44.95	3.19	6.66	6.99	0.1	14350	222
E259889	44.95	46.15	1.20	1.86	22.5	0.19	56200	279
E259893	46.15	50.90	4.75	8.44	5.1	0.06	5570	190
E259894	50.90	53.95	3.05	10.28	6.46	0.09	11700	176
E259895	53.95	56.40	2.45	6.78	7.72	0.13	23600	184.5
E259897	56.40	60.05	3.65	6.78	24.8	0.73	25200	331
E259898	60.05	63.05	3.00	9.56	6.85	0.05	6240	141.5
E259899	63.05	65.00	1.95	5.2	2.94	0.03	3720	75.4
E259900	65.00	66.05	1.05	1.94	18.2	0.13	22000	449
E259903	66.05	67.25	1.20	3.7	3.39	0.02	6020	88.5
E259904	67.25	68.50	1.25	2.3	11.1	0.1	17200	533
E259907	68.50	72.75	4.25	15.12	2.51	0.02	3570	16.15
E259908	72.75	77.00	4.25	14.58	0.28	<0.02	199	17.6
E259909	77.00	81.38	4.38	14.4	0.27	<0.02	360	5.76
E259910	81.38	86.00	4.62	14.78	0.13	<0.02	107.5	3.11
E259911	86.00	89.95	3.95	13.4	0.08	<0.02	58.3	5.31
E259912	89.95	93.57	3.62	10.88	0.09	<0.02	48.5	4.29
E259913	93.57	96.32	2.75	9.5	0.06	<0.02	45.3	2.55

Appendix 3: JORC Code, 2012 Edition – Table 1 Report in relation to drill holes and drill sample assays within the Cactus Corridor at the Cactus project, Utah, USA.

Section 1 - Sampling Techniques and Data

(Criteria in this section apply to all succeeding sections)

Criteria of JORC Code 2012	***JORC Code (2012) explanation***	**Details of the Reported Project**
Sampling techniques	*Nature and quality of sampling (e.g. cut channels, random chips, or specific specialized industry standard measurement tools appropriate to the minerals under investigation, such as down hole gamma sondes, or handheld XRF instruments, etc.). These examples should not be taken as limiting the broad meaning of sampling.*	Sample intervals of the HQ sized drill core has been determined based on the identification of visual copper mineralisation down the hole and ranges from 1.05m through to 4.92m where the core is un-mineralised. Samples in mineralised core are most commonly in the range of 1-3m in length. All sample lengths for mineralised holes are outlined in Appendix 2. The samples consist of half core which were sent to the ALS lab in Nevada for multielement analysis. The relevant information previously announced by Hawk is referenced in the body of the announcement. Relevant ASX announcements are dated 8 June 2017, 28 June 2017, 21 August 2017, 30 October 2017, 15 December 2017, 17 January 2018, 5 March 2018, 29 March 2018, 22 September 2020, 11 March 2021, 11 June 2021, 5 July 2023, 22 February 2024, 12 March 2024, 25 June 2024, 8 July 2024, 9 January 2025, 9 April 2025, 28 April 2025, 2 July 2025, 19 September 2025, 16 December 2025, 14 January 2026, 18 February 2026, 1 June 2026, 14 June 2026, 28 June 2026, 11 August 2026, 4 September 2026, 27 October 2026. Beyond the results reported in this announcement, Hawk is not aware of any new information that materially affects previously reported results or changes the form and context of the Competent Person's findings.
	Include reference to measures taken to ensure sample representativeness and the appropriate calibration of any measurement tools or systems used.	Sample intervals of the HQ sized drill core has been determined based on the identification of visual copper mineralisation down the hole and ranges from 1.05m through to 4.92m where the core is un-mineralised. Samples in mineralised core are most commonly in the range of 1-3m in length. All sample lengths for mineralised holes are outlined in Appendix 2. The samples consist of half core which were sent to the ALS lab in Nevada for multielement analysis. The relevant information previously announced by Hawk is referenced in the body of the announcement. Relevant ASX announcements are dated 8 June 2017, 28 June 2017, 21 August 2017, 30 October 2017, 15 December 2017, 17 January 2018, 5 March 2018, 29 March 2018, 22 September 2020, 11 March 2021, 11 June 2021, 5 July 2023, 22 February 2024, 12 March 2024, 25 June 2024, 8 July 2024, 9 January 2025, 9 April 2025, 28 April 2025, 2 July 2025, 19 September 2025, 16 December 2025, 14 January 2026, 18 February 2026, 1 June 2026, 14 June 2026, 28 June 2026, 11 August 2026, 4 September 2026, 27 October 2026. Beyond the results reported in this announcement, Hawk is not aware of any new information that materially affects previously reported results or changes the form and context of the Competent Person's findings.

<table>
<tr>
<td></td>
<td>Aspects of the determination of mineralisation that are Material to the Public Report. In cases where 'industry standard' work has been done this would be relatively simple (e.g. 'reverse circulation drilling was used to obtain 1 m samples from which 3 kg was pulverised to produce a 30 g charge for fire assay'). In other cases, more explanation may be required, such as where there is coarse gold that has inherent sampling problems. Unusual commodities or mineralisation types (e.g. submarine nodules) may warrant disclosure of detailed information.</td>
<td>Sample intervals of the HQ sized drill core has been determined based on the identification of visual copper mineralisation down the hole and ranges from 1.05m through to 4.88m where the core is un-mineralised. Samples in mineralised core are most commonly in the range of 1-3m in length. All sample lengths for mineralised holes are outlined in Appendix 2.

The samples consist of half core which were sent to the ALS lab in Nevada for multielement analysis. The ALS sample preparation and assaying techniques are outlined in the table below.

SAMPLE PREPARATION
<table>
<tr><th>ALS CODE</th><th>DESCRIPTION</th></tr>
<tr><td>WEI-21</td><td>Received Sample Weight</td></tr>
<tr><td>LOG-22</td><td>Sample login - Rcd w/o BarCode</td></tr>
<tr><td>CRU-QC</td><td>Crushing QC Test</td></tr>
<tr><td>PUL-QC</td><td>Pulverizing QC Test</td></tr>
<tr><td>CRU-31</td><td>Fine crushing - 70% <2mm</td></tr>
<tr><td>SPL-22Y</td><td>Split Sample - Boyd Rotary Splitter</td></tr>
<tr><td>PUL-31</td><td>Pulverize up to 250g 85% <75 um</td></tr>
<tr><td>LOG-24</td><td>Pulp Login - Rcd w/o Barcode</td></tr>
<tr><td>CRU-21</td><td>Crush entire sample</td></tr>
<tr><td>SND-ALS</td><td>Send samples to internal laboratory</td></tr>
</table>

ANALYTICAL PROCEDURES
<table>
<tr><th>ALS CODE</th><th>DESCRIPTION</th><th>INSTRUMENT</th></tr>
<tr><td>ME-MS41</td><td>Ultra Trace Aqua Regia ICP-MS</td><td></td></tr>
<tr><td>ME-OG46</td><td>Ore Grade Elements - AquaRegia</td><td>ICP-AES</td></tr>
<tr><td>Cu-OG46</td><td>Ore Grade Cu - Aqua Regia</td><td></td></tr>
<tr><td colspan="3">The results of this assay were based solely upon the content of the sample submitted. Any decision to invest should be made only after the potential investment value of the claim 'or deposit has been determined based on the results of assays of multiple samples of geological materials collected by the prospective investor or by a qualified person selected by him/her and based on an evaluation of all engineering data which is available concerning any proposed project. Statement required by Nevada State Law NRS 519</td></tr>
</table>

The relevant information previously announced by Hawk is referenced in the body of the announcement. Relevant ASX announcements are dated 8 June 2017, 28 June 2017, 21 August 2017, 30 October 2017, 15 December 2017, 17 January 2018, 5 March 2018, 29 March 2018, 22 September 2020, 11 March 2021, 11 June 2021, 5 July 2023, 22 February 2024, 12 March 2024, 25 June 2024, 8 July 2024, 9 January 2025, 9 April 2025, 28 April 2025, 2 July 2025, 19 September 2025, 16 December 2025, 14 January 2026, 18 February 2026, 1 June 2026, 14 June 2026, 28 June 2026, 11 August 2026, 4 September 2026, 27 October 2026.

Beyond the results reported in this announcement, Hawk is not aware of any new information that materially affects previously reported results or changes the form and context of the Competent Person's findings.</td>
</tr>
<tr>
<td>Drilling techniques</td>
<td>Drill type (e.g. core, reverse circulation, open-hole hammer, rotary air blast, auger, Bangka, sonic, etc.) and details (e.g. core diameter, triple or standard tube, depth of diamond tails, face-sampling bit or other type, whether core is oriented and if so, by what method, etc.).</td>
<td>A diamond drill rig was used for the Cactus drill programme. All holes have been drilled with HQ sized core.

The relevant information previously announced by Hawk is referenced in the body of the announcement. Relevant ASX announcements are dated 8 June 2017, 28 June 2017, 21 August 2017, 30 October 2017, 15 December 2017, 17 January 2018, 5 March 2018, 29 March 2018, 22 September 2020, 11 March 2021, 11 June 2021, 5 July 2023, 22 February 2024, 12 March 2024, 25 June 2024, 8 July 2024, 9 January 2025, 9 April 2025, 28 April 2025, 2 July 2025, 19 September 2025, 16 December 2025, 14 January 2026, 18 February 2026, 1 June 2026, 14 June 2026, 28 June 2026, 11 August 2026, 4 September 2026, 27 October 2026.</td>
</tr>
</table>

		Beyond the results reported in this announcement, Hawk is not aware of any new information that materially affects previously reported results or changes the form and context of the Competent Person's findings.
Drill sample recovery	*Method of recording and assessing core and chip sample recoveries and results assessed.* *Measures taken to maximize sample recovery and ensure representative nature of the samples.* *Whether a relationship exists between sample recovery and grade and whether sample bias may have occurred due to preferential loss/gain of fine/coarse material.*	Core recoveries have been calculated by reconciling the length of core for a defined downhole interval vs the length of that interval. Drill core recovery for the hole ranges from 25-100% for intervals. Low core recoveries occur in some highly fractured and broken zones down the hole. The average core recovery for the hole is 83%. The relevant information previously announced by Hawk is referenced in the body of the announcement. Relevant ASX announcements are dated 8 June 2017, 28 June 2017, 21 August 2017, 30 October 2017, 15 December 2017, 17 January 2018, 5 March 2018, 29 March 2018, 22 September 2020, 11 March 2021, 11 June 2021, 5 July 2023, 22 February 2024, 12 March 2024, 25 June 2024, 8 July 2024, 9 January 2025, 9 April 2025, 28 April 2025, 2 July 2025, 19 September 2025, 16 December 2025, 14 January 2026, 18 February 2026, 1 June 2026, 14 June 2026, 28 June 2026, 11 August 2026, 4 September 2026, 27 October 2026. Beyond the results reported in this announcement, Hawk is not aware of any new information that materially affects previously reported results or changes the form and context of the Competent Person's findings.
Logging	*Whether core and chip samples have been geologically and geotechnically logged to a level of detail to support appropriate Mineral Resource estimation, mining studies and metallurgical studies.* *Whether logging is qualitative or quantitative in nature. Core (or costean, channel, etc.) photography.* *The total length and percentage of the relevant intersections logged.*	Geological and structural logging plus photography of drill core has been completed. DD26CT016 is the final hole in this programme of shallow holes into the Comet and Cactus zones of the Cactus Corridor which are the first shallow holes since the 1960s hence the logging does not support a Mineral Resource estimation, mining studies or metallurgical studies. The relevant information previously announced by Hawk is referenced in the body of the announcement. Relevant ASX announcements are dated 8 June 2017, 28 June 2017, 21 August 2017, 30 October 2017, 15 December 2017, 17 January 2018, 5 March 2018, 29 March 2018, 22 September 2020, 11 March 2021, 11 June 2021, 5 July 2023, 22 February 2024, 12 March 2024, 25 June 2024, 8 July 2024, 9 January 2025, 9 April 2025, 28 April 2025, 2 July 2025, 19 September 2025, 16 December 2025, 14 January 2026, 18 February 2026, 1 June 2026, 14 June 2026, 28 June 2026, 11 August 2026, 4 September 2026, 27 October 2026. Beyond the results reported in this announcement, Hawk is not aware of any new information that materially affects previously reported results or changes the form and context of the Competent Person's findings.
Sub-sampling techniques and sample preparation	*If core, whether cut or sawn and whether quarter, half or all core taken*	All drill core has been sampled on the basis of half drill core cut using a diamond saw. The relevant information previously announced by Hawk is referenced in the body of the announcement. Relevant ASX announcements are dated 8 June 2017, 28 June 2017, 21 August 2017, 30 October 2017, 15 December 2017, 17 January 2018, 5 March 2018, 29 March 2018, 22 September 2020, 11 March 2021, 11 June 2021, 5 July 2023, 22 February 2024, 12 March 2024, 25 June 2024, 8 July 2024, 9 January 2025, 9 April 2025, 28 April 2025, 2 July 2025, 19 September 2025, 16 December 2025, 14 January 2026, 18 February 2026, 1 June 2026, 14 June 2026, 28 June 2026, 11 August 2026, 4 September 2026, 27 October 2026. Beyond the results reported in this announcement, Hawk is not aware of any new information that materially affects previously reported results or changes the form and context of the Competent Person's findings.

<table>
<tr><td></td><td>If non-core, whether riffled, tube sampled, rotary split, etc. and whether sampled wet or dry.</td><td>All samples are half drill core.

The relevant information previously announced by Hawk is referenced in the body of the announcement. Relevant ASX announcements are dated 8 June 2017, 28 June 2017, 21 August 2017, 30 October 2017, 15 December 2017, 17 January 2018, 5 March 2018, 29 March 2018, 22 September 2020, 11 March 2021, 11 June 2021, 5 July 2023, 22 February 2024, 12 March 2024, 25 June 2024, 8 July 2024, 9 January 2025, 9 April 2025, 28 April 2025, 2 July 2025, 19 September 2025, 16 December 2025, 14 January 2026, 18 February 2026, 1 June 2026, 14 June 2026, 28 June 2026, 11 August 2026, 4 September 2026, 27 October 2026.

Beyond the results reported in this announcement, Hawk is not aware of any new information that materially affects previously reported results or changes the form and context of the Competent Person's findings.</td></tr>
<tr><td></td><td>For all sample types, the nature, quality, and appropriateness of the sample preparation technique.</td><td>All samples sent to the laboratory are half drill core which has been cut using a diamond saw. Sample preparation will be carried out by the lab in accordance with standard procedures as outlined below.

<table><tr><th colspan="2">SAMPLE PREPARATION</th></tr><tr><th>ALS CODE</th><th>DESCRIPTION</th></tr><tr><td>WEI-21</td><td>Received Sample Weight</td></tr><tr><td>LOG-22</td><td>Sample login - Rcd w/o BarCode</td></tr><tr><td>CRU-QC</td><td>Crushing QC Test</td></tr><tr><td>PUL-QC</td><td>Pulverizing QC Test</td></tr><tr><td>CRU-31</td><td>Fine crushing - 70% <2mm</td></tr><tr><td>SPL-22Y</td><td>Split Sample - Boyd Rotary Splitter</td></tr><tr><td>PUL-31</td><td>Pulverize up to 250g 85% <75 um</td></tr><tr><td>LOG-24</td><td>Pulp Login - Rcd w/o Barcode</td></tr><tr><td>CRU-21</td><td>Crush entire sample</td></tr><tr><td>SND-ALS</td><td>Send samples to internal laboratory</td></tr></table>
The relevant information previously announced by Hawk is referenced in the body of the announcement. Relevant ASX announcements are dated 8 June 2017, 28 June 2017, 21 August 2017, 30 October 2017, 15 December 2017, 17 January 2018, 5 March 2018, 29 March 2018, 22 September 2020, 11 March 2021, 11 June 2021, 5 July 2023, 22 February 2024, 12 March 2024, 25 June 2024, 8 July 2024, 9 January 2025, 9 April 2025, 28 April 2025, 2 July 2025, 19 September 2025, 16 December 2025, 14 January 2026, 18 February 2026, 1 June 2026, 14 June 2026, 28 June 2026, 11 August 2026, 4 September 2026, 27 October 2026.

Beyond the results reported in this announcement, Hawk is not aware of any new information that materially affects previously reported results or changes the form and context of the Competent Person's findings.</td></tr>
<tr><td></td><td>Quality control procedures adopted for all sub-sampling stages to maximise representativeness of samples.</td><td>All drill holes have been half core sampled at intervals based on geological logging of mineralisation as outlined in Appendix 2 of this announcement. All samples were sent to the ALS laboratory in Nevada for analysis. Sample preparation was carried out by the lab in accordance with standard procedures and Hawk inserted 4 OREAS standards (22i and 509) plus 4 blanks and 3 duplicates into the sample batch.

The relevant information previously announced by Hawk is referenced in the body of the announcement. Relevant ASX announcements are dated 8 June 2017, 28 June 2017, 21 August 2017, 30 October 2017, 15 December 2017, 17 January 2018, 5 March 2018, 29 March 2018, 22 September 2020, 11 March 2021, 11 June 2021, 5 July 2023, 22 February 2024, 12 March 2024, 25 June 2024, 8 July 2024, 9 January 2025, 9 April 2025,</td></tr>
</table>

		28 April 2025, 2 July 2025, 19 September 2025, 16 December 2025, 14 January 2026, 18 February 2026, 1 June 2026, 14 June 2026, 28 June 2026, 11 August 2026, 4 September 2026, 27 October 2026. Beyond the results reported in this announcement, Hawk is not aware of any new information that materially affects previously reported results or changes the form and context of the Competent Person's findings.
	Measures taken to ensure that the sampling is representative of the in-situ material collected, including for instance results for field duplicate/second-half sampling.	Half core has been sampled through the length of every hole with sample intervals determined based on mineralisation observed during logging. Four OREAS standards (22i and 509) plus 4 blanks and 3 duplicates into the sample batch. The relevant information previously announced by Hawk is referenced in the body of the announcement. Relevant ASX announcements are dated 8 June 2017, 28 June 2017, 21 August 2017, 30 October 2017, 15 December 2017, 17 January 2018, 5 March 2018, 29 March 2018, 22 September 2020, 11 March 2021, 11 June 2021, 5 July 2023, 22 February 2024, 12 March 2024, 25 June 2024, 8 July 2024, 9 January 2025, 9 April 2025, 28 April 2025, 2 July 2025, 19 September 2025, 16 December 2025, 14 January 2026, 18 February 2026, 1 June 2026, 14 June 2026, 28 June 2026, 11 August 2026, 4 September 2026, 27 October 2026. Beyond the results reported in this announcement, Hawk is not aware of any new information that materially affects previously reported results or changes the form and context of the Competent Person's findings.
	Whether sample sizes are appropriate to the grain size of the material being sampled.	Half core has been sampled through the length of every hole with sample intervals determined based on mineralisation observed during logging. Sample weights range from 1.86-17.66kg and are typically in the range of 5-10kg (see Appendix 2). The relevant information previously announced by Hawk is referenced in the body of the announcement. Relevant ASX announcements are dated 8 June 2017, 28 June 2017, 21 August 2017, 30 October 2017, 15 December 2017, 17 January 2018, 5 March 2018, 29 March 2018, 22 September 2020, 11 March 2021, 11 June 2021, 5 July 2023, 22 February 2024, 12 March 2024, 25 June 2024, 8 July 2024, 9 January 2025, 9 April 2025, 28 April 2025, 2 July 2025, 19 September 2025, 16 December 2025, 14 January 2026, 18 February 2026, 1 June 2026, 14 June 2026, 28 June 2026, 11 August 2026, 4 September 2026, 27 October 2026. Beyond the results reported in this announcement, Hawk is not aware of any new information that materially affects previously reported results or changes the form and context of the Competent Person's findings.
Quality of assay data and laboratory tests	*The nature, quality and appropriateness of the assaying and laboratory procedures used and whether the technique is considered partial or total.*	All samples were sent to the ALS lab in Nevada for analysis as outlined in the tables below.

		SAMPLE PREPARATION ALS CODE / DESCRIPTION WEI-21 Received Sample Weight LOG-22 Sample login - Rcd w/o BarCode CRU-QC Crushing QC Test PUL-QC Pulverizing QC Test CRU-31 Fine crushing - 70% <2mm SPL-22Y Split Sample - Boyd Rotary Splitter PUL-31 Pulverize up to 250g 85% <75 um LOG-24 Pulp Login - Rcd w/o Barcode CRU-21 Crush entire sample SND-ALS Send samples to internal laboratory **ANALYTICAL PROCEDURES** ALS CODE / DESCRIPTION / INSTRUMENT ME-MS41 Ultra Trace Aqua Regia ICP-MS ME-OG46 Ore Grade Elements - AquaRegia ICP-AES Cu-OG46 Ore Grade Cu - Aqua Regia The results of this assay were based solely upon the content of the sample submitted. Any decision to invest should be made only after the potential investment value of the claim 'or deposit has been determined based on the results of assays of multiple samples of geological materials collected by the prospective investor or by a qualified person selected by him/her and based on an evaluation of all engineering data which is available concerning any proposed project. Statement required by Nevada State Law NRS 519 The relevant information previously announced by Hawk is referenced in the body of the announcement. Relevant ASX announcements are dated 8 June 2017, 28 June 2017, 21 August 2017, 30 October 2017, 15 December 2017, 17 January 2018, 5 March 2018, 29 March 2018, 22 September 2020, 11 March 2021, 11 June 2021, 5 July 2023, 22 February 2024, 12 March 2024, 25 June 2024, 8 July 2024, 9 January 2025, 9 April 2025, 28 April 2025, 2 July 2025, 19 September 2025, 16 December 2025, 14 January 2026, 18 February 2026, 1 June 2026, 14 June 2026, 28 June 2026, 11 August 2026, 4 September 2026, 27 October 2026. Beyond the results reported in this announcement, Hawk is not aware of any new information that materially affects previously reported results or changes the form and context of the Competent Person's findings.
	For geophysical tools, spectrometers, handheld XRF instruments, etc., the parameters used in determining the analysis including instrument make and model, reading times, calibrations factors applied and their derivation, etc.	All samples were sent to the ALS lab in Nevada for analysis. The relevant information previously announced by Hawk is referenced in the body of the announcement. Relevant ASX announcements are dated 8 June 2017, 28 June 2017, 21 August 2017, 30 October 2017, 15 December 2017, 17 January 2018, 5 March 2018, 29 March 2018, 22 September 2020, 11 March 2021, 11 June 2021, 5 July 2023, 22 February 2024, 12 March 2024, 25 June 2024, 8 July 2024, 9 January 2025, 9 April 2025, 28 April 2025, 2 July 2025, 19 September 2025, 16 December 2025, 14 January 2026, 18 February 2026, 1 June 2026, 14 June 2026, 28 June 2026, 11 August 2026, 4 September 2026, 27 October 2026. Beyond the results reported in this announcement, Hawk is not aware of any new information that materially affects previously reported results or changes the form and context of the Competent Person's findings.
	Nature of quality control procedures adopted (e.g. standards, blanks, duplicates, external laboratory checks) and whether acceptable levels of	Four OREAS standards (22i and 509) plus 4 blanks and 3 duplicates into the sample batch. A thorough review of the results is still in progress however an initial review indicates acceptable levels of accuracy. The relevant information previously announced by Hawk is referenced in the body of the announcement. Relevant ASX announcements are dated 8 June 2017, 28 June 2017, 21 August 2017, 30 October 2017, 15

	accuracy (i.e. lack of bias) and precision have been established.	December 2017, 17 January 2018, 5 March 2018, 29 March 2018, 22 September 2020, 11 March 2021, 11 June 2021, 5 July 2023, 22 February 2024, 12 March 2024, 25 June 2024, 8 July 2024, 9 January 2025, 9 April 2025, 28 April 2025, 2 July 2025, 19 September 2025, 16 December 2025, 14 January 2026, 18 February 2026, 1 June 2026, 14 June 2026, 28 June 2026, 11 August 2026, 4 September 2026, 27 October 2026. Beyond the results reported in this announcement, Hawk is not aware of any new information that materially affects previously reported results or changes the form and context of the Competent Person's findings.
Verification of sampling and assaying	*The verification of significant intersections by either independent or alternative company personnel.*	This announcement is approved by the Hawk Board and all geochemical analyses and cut-off grade intervals have been independently reviewed by independent geochemistry consulting group EarthSQL. The cut-off grade intervals have been calculated using the Quest database procedure by EarthSQL. The relevant information previously announced by Hawk is referenced in the body of the announcement. Relevant ASX announcements are dated 8 June 2017, 28 June 2017, 21 August 2017, 30 October 2017, 15 December 2017, 17 January 2018, 5 March 2018, 29 March 2018, 22 September 2020, 11 March 2021, 11 June 2021, 5 July 2023, 22 February 2024, 12 March 2024, 25 June 2024, 8 July 2024, 9 January 2025, 9 April 2025, 28 April 2025, 2 July 2025, 19 September 2025, 16 December 2025, 14 January 2026, 18 February 2026, 1 June 2026, 14 June 2026, 28 June 2026, 11 August 2026, 4 September 2026, 27 October 2026. Beyond the results reported in this announcement, Hawk is not aware of any new information that materially affects previously reported results or changes the form and context of the Competent Person's findings.
	The use of twinned holes.	Hawk's angled drill holes along the Cactus Corridor are drilling for near surface copper and gold mineralisation across the same zone as vertical holes drilled in the 1960s and holes into the Comet gold mineralisation in 2004 hence while they are testing the same zones, they are not designed to twin the historical holes. Hole DD26CT016 is the most northwesterly hole in the Cactus mine zone of the Cactus Corridor and the final hole in the drilling programme. The relevant information previously announced by Hawk is referenced in the body of the announcement. Relevant ASX announcements are dated 8 June 2017, 28 June 2017, 21 August 2017, 30 October 2017, 15 December 2017, 17 January 2018, 5 March 2018, 29 March 2018, 22 September 2020, 11 March 2021, 11 June 2021, 5 July 2023, 22 February 2024, 12 March 2024, 25 June 2024, 8 July 2024, 9 January 2025, 9 April 2025, 28 April 2025, 2 July 2025, 19 September 2025, 16 December 2025, 14 January 2026, 18 February 2026, 1 June 2026, 14 June 2026, 28 June 2026, 11 August 2026, 4 September 2026, 27 October 2026. Beyond the results reported in this announcement, Hawk is not aware of any new information that materially affects previously reported results or changes the form and context of the Competent Person's findings.
	Documentation of primary data, data entry procedures, data verification, data storage (physical and electronic) protocols.	All holes have been logged to capture key information on rock types, alteration, structure, mineralisation, core recovery and drill core size. This information is stored digitally in the company's data base and the geochemical data is also stored in an SQL server relational database by EarthSQL. The relevant information previously announced by Hawk is referenced in the body of the announcement. Relevant ASX announcements are dated 8 June 2017, 28 June 2017, 21 August 2017, 30 October 2017, 15 December 2017, 17 January 2018, 5 March 2018, 29 March 2018, 22 September 2020, 11 March 2021, 11 June 2021, 5 July 2023, 22 February 2024, 12 March 2024, 25 June 2024, 8 July 2024, 9 January 2025, 9 April 2025,

<table>
<tr><td></td><td></td><td>28 April 2025, 2 July 2025, 19 September 2025, 16 December 2025, 14 January 2026, 18 February 2026, 1 June 2026, 14 June 2026, 28 June 2026, 11 August 2026, 4 September 2026, 27 October 2026.

Beyond the results reported in this announcement, Hawk is not aware of any new information that materially affects previously reported results or changes the form and context of the Competent Person's findings.</td></tr>
<tr><td></td><td>Discuss any adjustment to assay data.</td><td>No adjustments have been made to assay data. Mineralised intervals have been calculated using the Quest database procedure as follows:
<table>
<tr><th>Cu Grade (ppm)</th><th>Sample interval (m)</th><th>Cu x m</th><th>Σ Cu x m</th><th>Σ Intervals (m)</th><th>Average Cu Grade (Σ Cu x m/Σ Intervals)</th></tr>
<tr><td>32700</td><td>1.00</td><td>32700</td><td rowspan="4">192762.5</td><td rowspan="4">4.86</td><td rowspan="4">39663ppm
(3.97%)</td></tr>
<tr><td>8190</td><td>1.05</td><td>8599</td></tr>
<tr><td>51900</td><td>1.29</td><td>66951</td></tr>
<tr><td>55600</td><td>1.52</td><td>84512</td></tr>
</table>

The relevant information previously announced by Hawk is referenced in the body of the announcement. Relevant ASX announcements are dated 8 June 2017, 28 June 2017, 21 August 2017, 30 October 2017, 15 December 2017, 17 January 2018, 5 March 2018, 29 March 2018, 22 September 2020, 11 March 2021, 11 June 2021, 5 July 2023, 22 February 2024, 12 March 2024, 25 June 2024, 8 July 2024, 9 January 2025, 9 April 2025, 28 April 2025, 2 July 2025, 19 September 2025, 16 December 2025, 14 January 2026, 18 February 2026, 1 June 2026, 14 June 2026, 28 June 2026, 11 August 2026, 4 September 2026, 27 October 2026.

Beyond the results reported in this announcement, Hawk is not aware of any new information that materially affects previously reported results or changes the form and context of the Competent Person's findings.</td></tr>
<tr><td>Location of data points</td><td>Accuracy and quality of surveys used to locate drill holes (collar and down-hole surveys), trenches, mine workings and other locations used in Mineral Resource estimation.</td><td>All drill sites have been located using a Garmin Montana 750i GPS.</td></tr>
<tr><td></td><td>Specification of the grid system used.</td><td>All data are recorded in a UTM zone 12 (North) NAD83 grid.</td></tr>
<tr><td></td><td>Quality and adequacy of topographic control.</td><td>The elevation data for sample sites is collected by the Garmin Montana 750i GPS used to locate each sample site.

No new topographic data has been generated for this announcement.</td></tr>
<tr><td>Data spacing and distribution</td><td>Data spacing for reporting of Exploration Results.</td><td>The drill holes along the Cactus Corridor including DD26CT016 have been designed at approximately 50m spacings. Some variation in this spacing has occurred due to topography and access considerations. All hole collar co-ordinates are outlined in Appendix 1 of the announcement.</td></tr>
</table>

		The relevant information previously announced by Hawk is referenced in the body of the announcement. Relevant ASX announcements are dated 8 June 2017, 28 June 2017, 21 August 2017, 30 October 2017, 15 December 2017, 17 January 2018, 5 March 2018, 29 March 2018, 22 September 2020, 11 March 2021, 11 June 2021, 5 July 2023, 22 February 2024, 12 March 2024, 25 June 2024, 8 July 2024, 9 January 2025, 9 April 2025, 28 April 2025, 2 July 2025, 19 September 2025, 16 December 2025, 14 January 2026, 18 February 2026, 1 June 2026, 14 June 2026, 28 June 2026, 11 August 2026, 4 September 2026, 27 October 2026. Beyond the results reported in this announcement, Hawk is not aware of any new information that materially affects previously reported results or changes the form and context of the Competent Person's findings.
	Whether the data spacing, and distribution is sufficient to establish the degree of geological and grade continuity appropriate for the Mineral Resource and Ore Reserve estimation procedure(s) and classifications applied.	The drilling data generated in this programme is sufficient to provide preliminary information on mineralisation and an interpretation of geological continuity however there is insufficient data to definitively establish the geological and grade continuity for Mineral Resource and Ore reserve estimation. The relevant information previously announced by Hawk is referenced in the body of the announcement. Relevant ASX announcements are dated 8 June 2017, 28 June 2017, 21 August 2017, 30 October 2017, 15 December 2017, 17 January 2018, 5 March 2018, 29 March 2018, 22 September 2020, 11 March 2021, 11 June 2021, 5 July 2023, 22 February 2024, 12 March 2024, 25 June 2024, 8 July 2024, 9 January 2025, 9 April 2025, 28 April 2025, 2 July 2025, 19 September 2025, 16 December 2025, 14 January 2026, 18 February 2026, 1 June 2026, 14 June 2026, 28 June 2026, 11 August 2026, 4 September 2026, 27 October 2026. Beyond the results reported in this announcement, Hawk is not aware of any new information that materially affects previously reported results or changes the form and context of the Competent Person's findings.
	Whether sample compositing has been applied.	No sample compositing has been carried out. Half core has been sampled through the length of every hole with sample intervals determined based on mineralisation observed during logging. The relevant information previously announced by Hawk is referenced in the body of the announcement. Relevant ASX announcements are dated 8 June 2017, 28 June 2017, 21 August 2017, 30 October 2017, 15 December 2017, 17 January 2018, 5 March 2018, 29 March 2018, 22 September 2020, 11 March 2021, 11 June 2021, 5 July 2023, 22 February 2024, 12 March 2024, 25 June 2024, 8 July 2024, 9 January 2025, 9 April 2025, 28 April 2025, 2 July 2025, 19 September 2025, 16 December 2025, 14 January 2026, 18 February 2026, 1 June 2026, 14 June 2026, 28 June 2026, 11 August 2026, 4 September 2026, 27 October 2026. Beyond the results reported in this announcement, Hawk is not aware of any new information that materially affects previously reported results or changes the form and context of the Competent Person's findings.
Orientation of data in relation to geological structure	*Whether the orientation of sampling achieves unbiased sampling of possible structures and the extent to which this is known, considering the deposit type.*	All holes are designed to traverse the interpreted position of the Cactus Corridor structural zone which hosts copper mineralisation in tourmaline breccias within the Cactus granodiorite. The holes have provided a more accurate location and width of this structural zone within 50m of surface. The relevant information previously announced by Hawk is referenced in the body of the announcement. Relevant ASX announcements are dated 8 June 2017, 28 June 2017, 21 August 2017, 30 October 2017, 15 December 2017, 17 January 2018, 5 March 2018, 29 March 2018, 22 September 2020, 11 March 2021, 11 June 2021, 5 July 2023, 22 February 2024, 12 March 2024, 25 June 2024, 8 July 2024, 9 January 2025, 9 April 2025, 28 April 2025, 2 July 2025, 19 September 2025, 16 December 2025, 14 January 2026, 18 February 2026, 1 June 2026, 14 June 2026, 28 June 2026, 11 August 2026, 4 September 2026, 27 October 2026.

		Beyond the results reported in this announcement, Hawk is not aware of any new information that materially affects previously reported results or changes the form and context of the Competent Person's findings.
	If the relationship between the drilling orientation and the orientation of key mineralised structures is considered to have introduced a sampling bias, this should be assessed and reported if material.	No sampling bias has been introduced. All holes in the programme including DD26CT016 have been designed to drill across the trend of the Cactus Corridor structural zone and cut across the steep NE dip of the zone. The relevant information previously announced by Hawk is referenced in the body of the announcement. Relevant ASX announcements are dated 8 June 2017, 28 June 2017, 21 August 2017, 30 October 2017, 15 December 2017, 17 January 2018, 5 March 2018, 29 March 2018, 22 September 2020, 11 March 2021, 11 June 2021, 5 July 2023, 22 February 2024, 12 March 2024, 25 June 2024, 8 July 2024, 9 January 2025, 9 April 2025, 28 April 2025, 2 July 2025, 19 September 2025, 16 December 2025, 14 January 2026, 18 February 2026, 1 June 2026, 14 June 2026, 28 June 2026, 11 August 2026, 4 September 2026, 27 October 2026. Beyond the results reported in this announcement, Hawk is not aware of any new information that materially affects previously reported results or changes the form and context of the Competent Person's findings.
Sample security	*The measures taken to ensure sample security*	Half core has been sampled through the length of every hole with sample intervals determined based on mineralisation observed during logging. All samples were securely submitted to the ALS lab in Nevada for analysis. The relevant information previously announced by Hawk is referenced in the body of the announcement. Relevant ASX announcements are dated 8 June 2017, 28 June 2017, 21 August 2017, 30 October 2017, 15 December 2017, 17 January 2018, 5 March 2018, 29 March 2018, 22 September 2020, 11 March 2021, 11 June 2021, 5 July 2023, 22 February 2024, 12 March 2024, 25 June 2024, 8 July 2024, 9 January 2025, 9 April 2025, 28 April 2025, 2 July 2025, 19 September 2025, 16 December 2025, 14 January 2026, 18 February 2026, 1 June 2026, 14 June 2026, 28 June 2026, 11 August 2026, 4 September 2026, 27 October 2026. Beyond the results reported in this announcement, Hawk is not aware of any new information that materially affects previously reported results or changes the form and context of the Competent Person's findings.
Audits or reviews	*The results of any audits or reviews of sampling techniques and data.*	Not Applicable

Section 2 – Reporting of Exploration Results
(Criterial in this section apply to all succeeding sections)

Criteria of JORC Code 2012	JORC Code (2012) explanation	Details of the Reported Project
Mineral tenement and land tenure status	*Type, reference name/number, location and ownership including agreements or material issues with third parties such as joint ventures, partnerships, overriding royalties, native title interests, historical sites, wilderness or national park and environmental settings.*	The Cactus Prospect comprises over 300 patented and unpatented claims which are governed by the Cactus lease agreement entered into with the private landowners and held by Hawk in its own right. The Cactus lease agreements grant Hawk all rights to access the property and to explore for and mine minerals, subject to a retained royalty of 3% to the landholder. Hawk holds options to reduce the royalty to 1% and to purchase the patented claims.
	The security of the tenure held at the time of reporting along with any known impediments to obtaining a license to operate in the area.	All licences covering the Cactus project are granted.
Exploration done by other parties (2.2)	*Acknowledgment and appraisal of exploration by other parties.*	A large amount of historical exploration has been carried out by numerous different parties dating back to the 1800's. Historical mining records including level plans and production records exist for the Cactus and Comet mines for the period between 1905 and 1920 when the vast majority of production occurred. Since 1959, historical drilling in the Cactus project area has been carried out by multiple parties including Anaconda Company, Rosario Exploration Company, Amax Exploration and Western Utah Copper Corporation/Palladon Ventures. Data has been acquired, digitized where indicated, and interpreted by Hawk. This announcement covers drill sample assays for hole DD26CT016 into the Cactus Corridor target. The announcement also discusses the outcome of Hawk's 2026 drilling programme and the initial findings of a compilation and review of all past drill holes into the Corridor. Beyond the results reported in this announcement, Hawk is not aware of any new information that materially affects previously reported results or changes the form and context of the Competent Person's findings.
Geology	*Deposit type, geological setting, and style of mineralisation.*	Mineralisation throughout the Cactus district is primarily copper-gold rich tourmaline breccias, structurally hosted mineralisation and oxide copper mineralised zones. Part of the larger Laramide mineralising event. Overprinted by Basin and Range tectonics. Copper mineralised tourmaline breccias have been logged in the Cactus Corridor drill holes as well as mineralised quartz monzonite intrusive.
Drill hole Information	*A summary of all information material to the understanding of the exploration results including a tabulation of the following information for all Material drill holes:*	This announcement provides an update on sample assaying results for the final hole in the Cactus Corridor drilling programme. The announcement also discusses the outcome of Hawk's 2026 drilling programme and the initial findings of a compilation and review of all past drill holes into the Corridor. Beyond the results reported in this announcement, Hawk is not aware of any new information that materially affects previously reported results or changes the form and context of the Competent Person's findings.

<table>
<tr><td rowspan="3"></td><td>Easting and Northing of the drill hole collar. Elevation or RL (Reduced Level – elevation above sea level in metres) of the drill hole collar.</td><td rowspan="3">The drill hole information and mineralised hole assays are reported in Appendices 1 and 2 of this announcement.

The relevant information previously announced by Hawk is referenced in the body of the announcement. Relevant ASX announcements are dated 8 June 2017, 28 June 2017, 21 August 2017, 30 October 2017, 15 December 2017, 17 January 2018, 5 March 2018, 29 March 2018, 22 September 2020, 11 March 2021, 11 June 2021, 5 July 2023, 22 February 2024, 12 March 2024, 25 June 2024, 8 July 2024, 9 January 2025, 9 April 2025, 28 April 2025, 2 July 2025, 19 September 2025, 16 December 2025, 14 January 2026, 18 February 2026, 1 June 2026, 14 June 2026, 28 June 2026, 11 August 2026, 4 September 2026, 27 October 2026.

Beyond the results reported in this announcement, Hawk is not aware of any new information that materially affects previously reported results or changes the form and context of the Competent Person's findings.</td></tr>
<tr><td>Dip and azimuth of the hole.</td></tr>
<tr><td>Down hole length and interception depth and hole length.</td></tr>
<tr><td></td><td>If the exclusion of this information is justified on the basis that the information is not Material and this exclusion does not detract from the understanding of the report, the Competent Person should clearly explain why this is the case.</td><td>The drill hole information is reported in Appendix 1 of this announcement.

The relevant information previously announced by Hawk is referenced in the body of the announcement. Relevant ASX announcements are dated 8 June 2017, 28 June 2017, 21 August 2017, 30 October 2017, 15 December 2017, 17 January 2018, 5 March 2018, 29 March 2018, 22 September 2020, 11 March 2021, 11 June 2021, 5 July 2023, 22 February 2024, 12 March 2024, 25 June 2024, 8 July 2024, 9 January 2025, 9 April 2025, 28 April 2025, 2 July 2025, 19 September 2025, 16 December 2025, 14 January 2026, 18 February 2026, 1 June 2026, 14 June 2026, 28 June 2026, 11 August 2026, 4 September 2026, 27 October 2026.

Beyond the results reported in this announcement, Hawk is not aware of any new information that materially affects previously reported results or changes the form and context of the Competent Person's findings.</td></tr>
<tr><td>Data aggregation methods</td><td>In reporting Exploration Results, weighting averaging techniques, maximum and/or minimum grade truncations (e.g. cutting of high grades) and cut-off grades are usually Material and should be stated.</td><td>Mineralised intersections within cut-off grade intervals for holes into the Cactus Corridor have all been calculated using the Quest database procedure by geochemistry database specialist group EarthSQL.

The relevant information previously announced by Hawk is referenced in the body of the announcement. Relevant ASX announcements are dated 8 June 2017, 28 June 2017, 21 August 2017, 30 October 2017, 15 December 2017, 17 January 2018, 5 March 2018, 29 March 2018, 22 September 2020, 11 March 2021, 11 June 2021, 5 July 2023, 22 February 2024, 12 March 2024, 25 June 2024, 8 July 2024, 9 January 2025, 9 April 2025, 28 April 2025, 2 July 2025, 19 September 2025, 16 December 2025, 14 January 2026, 18 February 2026, 1 June 2026, 14 June 2026, 28 June 2026, 11 August 2026, 4 September 2026, 27 October 2026.
Beyond the results reported in this announcement, Hawk is not aware of any new information that materially affects previously reported results or changes the form and context of the Competent Person's findings.</td></tr>
<tr><td></td><td>Where aggregate intercepts incorporate short lengths of high-grade results and longer lengths of low-grade results, the procedure used for such aggregation should be stated and some typical examples of such aggregations should be shown in detail.</td><td>As sample lengths throughout the hole are variable, the intersections within grade ranges reported in the announcement have been calculated using the Quest database procedure outlined below. This example results in an intersection of 4.86m grading 3.97% Cu.

<table>
<tr><th>Cu Grade (ppm)</th><th>Sample interval (m)</th><th>Cu x m</th><th>∑ Cu x m</th><th>∑ Intervals (m)</th><th>Average Cu Grade (∑ Cu x m/∑ Intervals)</th></tr>
<tr><td>32700</td><td>1.00</td><td>32700</td><td></td><td>4.86</td><td></td></tr>
</table>
</td></tr>
</table>

		<table><tr><td>8190</td><td>1.05</td><td>8599</td><td rowspan="3">192762.5</td><td rowspan="3"></td><td rowspan="3">39663ppm (3.97%)</td></tr><tr><td>51900</td><td>1.29</td><td>66951</td></tr><tr><td>55600</td><td>1.52</td><td>84512</td></tr></table> The relevant information previously announced by Hawk is referenced in the body of the announcement. Relevant ASX announcements are dated 8 June 2017, 28 June 2017, 21 August 2017, 30 October 2017, 15 December 2017, 17 January 2018, 5 March 2018, 29 March 2018, 22 September 2020, 11 March 2021, 11 June 2021, 5 July 2023, 22 February 2024, 12 March 2024, 25 June 2024, 8 July 2024, 9 January 2025, 9 April 2025, 28 April 2025, 2 July 2025, 19 September 2025, 16 December 2025, 14 January 2026, 18 February 2026, 1 June 2026, 14 June 2026, 28 June 2026, 11 August 2026, 4 September 2026, 27 October 2026. Beyond the results reported in this announcement, Hawk is not aware of any new information that materially affects previously reported results or changes the form and context of the Competent Person's findings.
	The assumptions used for any reporting of metal equivalent values should be clearly stated.	Not applicable – no metal equivalent grades have been calculated for this announcement.
Relationship between mineralisation widths and intercept lengths	*These relationships are particularly important in the reporting of Exploration Results.*	The true width of the mineralised zone is variable and uncertain and has not been calculated because some holes have ended in mineralisation. The holes have been designed to drill perpendicular to the strike of the interpreted mineralised zone and at shallow angles so that a true thickness can be estimated. The estimated true width of the mineralised zone in DD26CT016 is 50-55m however further drilling below the current intersection will be required to confirm this thickness. The relevant information previously announced by Hawk is referenced in the body of the announcement. Relevant ASX announcements are dated 8 June 2017, 28 June 2017, 21 August 2017, 30 October 2017, 15 December 2017, 17 January 2018, 5 March 2018, 29 March 2018, 22 September 2020, 11 March 2021, 11 June 2021, 5 July 2023, 22 February 2024, 12 March 2024, 25 June 2024, 8 July 2024, 9 January 2025, 9 April 2025, 28 April 2025, 2 July 2025, 19 September 2025, 16 December 2025, 14 January 2026, 18 February 2026, 1 June 2026, 14 June 2026, 28 June 2026, 11 August 2026, 4 September 2026, 27 October 2026. Beyond the results reported in this announcement, Hawk is not aware of any new information that materially affects previously reported results or changes the form and context of the Competent Person's findings.
	If the geometry of the mineralisation with respect to the drill hole angle is known, its nature should be reported.	The Cactus Corridor zone copper-gold mineralisation occurs primarily in tourmaline breccias developed within a northwest trending structural zone within the Cactus intrusive stock. Historical drilling indicates that the breccia bodies dip steeply to the northeast hence the current holes have been designed to drill across this zone at shallow dip angles to provide an indication of the true width of mineralised zones. A followup programme of deeper drilling will be designed to enable estimates of true thickness.

	If it is not known and only the down hole lengths are reported, there should be a clear statement to this effect (e.g. 'down hole length, true width not known').	The mineralisation lengths reported for all holes are down hole lengths and do not represent true thicknesses. Estimates of the final true width of the mineralised zone will only be available once sufficient drilling has been carried out across the mineralised zone at two levels. The downhole mineralisation lengths reported in the announcement have been estimated based on the lab assays. The relevant information previously announced by Hawk is referenced in the body of the announcement. Relevant ASX announcements are dated 8 June 2017, 28 June 2017, 21 August 2017, 30 October 2017, 15 December 2017, 17 January 2018, 5 March 2018, 29 March 2018, 22 September 2020, 11 March 2021, 11 June 2021, 5 July 2023, 22 February 2024, 12 March 2024, 25 June 2024, 8 July 2024, 9 January 2025, 9 April 2025, 28 April 2025, 2 July 2025, 19 September 2025, 16 December 2025, 14 January 2026, 18 February 2026, 1 June 2026, 14 June 2026, 28 June 2026, 11 August 2026, 4 September 2026, 27 October 2026. Beyond the results reported in this announcement, Hawk is not aware of any new information that materially affects previously reported results or changes the form and context of the Competent Person's findings.
Diagrams	*Appropriate maps and sections (with scales) and tabulations of intercepts should be included for any significant discovery being reported These should include, but not be limited to a plan view of drill hole collar locations and appropriate sectional views.*	Maps are presented in the text of this ASX release.
Balanced reporting	*Where comprehensive reporting of all Exploration Results is not practicable, representative reporting of both low and high grades and/or widths should be practiced to avoid misleading reporting of Exploration Results.*	All lab copper, gold, silver and molybdenum assays for hole DD26CT016 are reported in Appendix 2 of this announcement. The relevant information previously announced by Hawk is referenced in the body of the announcement. Relevant ASX announcements are dated 8 June 2017, 28 June 2017, 21 August 2017, 30 October 2017, 15 December 2017, 17 January 2018, 5 March 2018, 29 March 2018, 22 September 2020, 11 March 2021, 11 June 2021, 5 July 2023, 22 February 2024, 12 March 2024, 25 June 2024, 8 July 2024, 9 January 2025, 9 April 2025, 28 April 2025, 2 July 2025, 19 September 2025, 16 December 2025, 14 January 2026, 18 February 2026, 1 June 2026, 14 June 2026, 28 June 2026, 11 August 2026, 4 September 2026, 27 October 2026. Beyond the results reported in this announcement, Hawk is not aware of any new information that materially affects previously reported results or changes the form and context of the Competent Person's findings.
Other substantive exploration data	*Other exploration data, if meaningful and material, should be reported including (but not limited to): geological observations; geophysical survey results; geochemical survey results; bulk samples – size and method of treatment; metallurgical test results; bulk density, groundwater, geotechnical and rock characteristics; potential deleterious or contaminating substances.*	All current drill hole assay data is reported in this announcement. The relevant information previously announced by Hawk is referenced in the body of the announcement. Relevant ASX announcements are dated 8 June 2017, 28 June 2017, 21 August 2017, 30 October 2017, 15 December 2017, 17 January 2018, 5 March 2018, 29 March 2018, 22 September 2020, 11 March 2021, 11 June 2021, 5 July 2023, 22 February 2024, 12 March 2024, 25 June 2024, 8 July 2024, 9 January 2025, 9 April 2025, 28 April 2025, 2 July 2025, 19 September 2025, 16 December 2025, 14 January 2026, 18 February 2026, 1 June 2026, 14 June 2026, 28 June 2026, 11 August 2026, 4 September 2026, 27 October 2026. Beyond the results reported in this announcement, Hawk is not aware of any new information that materially affects previously reported results or changes the form and context of the Competent Person's findings.

Further work	*The nature and scale of planned further work (e.g. tests for lateral extensions or depth extensions or large-scale step-out drilling). Diagrams clearly highlighting the areas of possible extensions, including the main geological interpretations and future drilling areas, provided this information is not commercially sensitive.*	1. Complete the review of all results for all drill holes along the Cactus Corridor (Q4 2026); 2. Design a followup phase of drilling along the Cactus Corridor (Q4 2026) 3. Carry out the followup drilling at Cactus (H1, 2027)
	Diagrams clearly highlighting the areas of possible extensions, including the main geological interpretations and future drilling areas, provided this information is not commercially sensitive.	Maps showing targets are presented in the text of this ASX release.

Appendix 4: Olympus Project soil sample lab assays for key elements using ALS method XRF Fusion method (ME-XRF12u). The full analysis suite includes Al2O3, CaO, Co, Cr2O3, Cu, Fe2O3, K2O, MgO, MnO, Na2O, Ni, P2O5, Pb, Sc, SiO2, TiO2, Zn.

Samples 17203-208 were collected from remnant sample bags with visible numbers down Redstone RAB hole MMB0018. The original pre-JORC 2012 scandium pXRF assays for these samples was 0ppm. 1,492ppm, 95ppm, 551ppm, 12ppm, 308ppm respectively

			PUL-QC	ME-XRF12u	ME-XRF12u	ME-XRF12u	ME-XRF12u	ME-XRF12u	ME-XRF12u	ME-XRF12u	ME-GRA05
SAMPLE	Co-Ordinates		Pass75um	Co	Cu	Ni	Pb	Sc	Zn	Total	LOI
DESCRIPTION	MGA E	MGA N	%	%	%	%	%	%	%	%	%
10105	403300	7190400	92	0.001	0.005	<0.005	0.005	<0.001	0.003	99.93	17.16
10106	403300	7190300	95	0.001	0.004	<0.005	<0.005	<0.001	0.002	99.51	18.04
10107	403300	7190200	96	0.001	0.004	<0.005	<0.005	<0.001	0.003	99.74	13.54
10108	403300	7190100		0.001	0.008	<0.005	0.009	<0.001	<0.001	100.05	31.65
10109	403300	7190000		0.001	0.003	<0.005	<0.005	<0.001	0.002	99.3	11.1
10110	403300	7189900		<0.001	0.001	<0.005	<0.005	<0.001	0.001	99.39	2.66
10111	403300	7189800		0.001	0.006	<0.005	0.008	<0.001	<0.001	100	27.55
10112	403300	7189700		0.001	0.003	<0.005	<0.005	<0.001	0.002	99.36	14.41
10113	403300	7189600		0.001	0.003	<0.005	<0.005	<0.001	0.003	99.55	6.27
10114	403300	7189500		0.002	0.008	<0.005	0.01	<0.001	<0.001	100.1	28.51
10115	403300	7189400		0.001	0.006	<0.005	0.006	<0.001	<0.001	99.5	27.21
10116	403300	7189300		0.001	0.005	<0.005	0.005	<0.001	0.001	99.92	18.93
10117	403300	7189200		0.001	0.004	<0.005	<0.005	<0.001	0.002	100.2	13.2
10118	403300	7189100		0.001	0.002	<0.005	<0.005	<0.001	0.003	99.68	4.91
10119	403300	7189000		0.001	0.002	<0.005	<0.005	<0.001	0.003	100.05	6.27
10120	403300	7188900		0.001	0.002	<0.005	<0.005	<0.001	0.003	100.1	4.4
10121	403300	7188800		<0.001	0.005	<0.005	<0.005	<0.001	<0.001	99.77	21.87
10122	403400	7190400		0.002	0.004	<0.005	0.005	0.001	0.004	100.15	3.89
10123	403400	7190300		0.001	0.003	<0.005	<0.005	<0.001	0.004	99.77	2.44
10124	403400	7190200		0.002	0.009	<0.005	0.012	<0.001	<0.001	100.3	35.12

10125	403400	7190100		0.002	0.01	<0.005	0.013	<0.001	<0.001	100.2	38.16
10126	403400	7190000		0.001	0.008	<0.005	0.009	<0.001	<0.001	100	34.49
10127	403400	7189900		0.001	0.009	<0.005	0.012	<0.001	<0.001	100.1	39.35
10128	403400	7189800		0.001	0.006	<0.005	0.008	<0.001	<0.001	100.2	26.95
10129	403400	7189700		0.001	0.009	<0.005	0.011	<0.001	<0.001	100.5	34.13
10130	403400	7189600		0.002	0.008	<0.005	0.012	<0.001	<0.001	100.65	30.56
10131	403400	7189500		0.001	0.004	<0.005	0.005	<0.001	0.001	100.25	16.85
10132	403400	7189400		0.001	0.009	<0.005	0.011	<0.001	<0.001	100.25	35.25
10133	403400	7189300		0.001	0.009	<0.005	0.011	<0.001	<0.001	100.3	37.53
10134	403400	7189200		0.001	0.008	<0.005	0.009	<0.001	<0.001	100.2	35.52
10135	403400	7189100		0.001	0.01	<0.005	0.014	<0.001	<0.001	100.4	39.91
10136	403400	7189000		0.001	0.009	<0.005	0.011	<0.001	<0.001	100.3	39.4
10137	403400	7188900		0.001	0.004	<0.005	0.005	<0.001	0.002	100.3	13.01
10138	403400	7188800		0.001	0.006	<0.005	0.007	<0.001	0.002	100.25	20.31
10139	402600	7187400		0.001	0.003	<0.005	<0.005	0.001	0.004	99.83	4.9
10140	402600	7187300		0.001	0.002	<0.005	<0.005	<0.001	0.006	100.3	6.34
10141	402600	7187200		0.001	0.002	<0.005	<0.005	<0.001	0.004	99.95	6.22
10142	402600	7187100		0.001	0.002	<0.005	<0.005	<0.001	0.004	100.5	6.64
10143	402600	7187000		0.002	0.004	<0.005	<0.005	<0.001	0.003	99.95	13.35
10144	402600	7186900		0.001	0.003	<0.005	<0.005	<0.001	0.005	99.97	9.12
10145	402600	7186800		<0.001	0.002	<0.005	<0.005	<0.001	0.002	100.05	1.43
10146	402600	7186700		0.001	0.003	<0.005	<0.005	<0.001	0.004	100.35	11.06
10147	402600	7186600		0.001	0.002	<0.005	<0.005	<0.001	0.002	100.15	1.93
10148	402600	7186500		0.001	0.002	<0.005	<0.005	0.002	0.005	99.93	7.06
10149	402600	7186400	99	0.001	0.001	<0.005	<0.005	0.001	0.004	99.59	8.83
10150	402600	7186300		0.001	0.004	<0.005	0.005	<0.001	0.001	99.88	20.11
10151	402600	7186200		0.001	<0.001	<0.005	<0.005	0.001	0.004	100.15	5.84
10152	402700	7187400		0.002	0.006	<0.005	0.009	<0.001	<0.001	100	29.98
10153	402700	7187400	Duplicate	0.002	0.006	<0.005	0.007	<0.001	<0.001	99.96	30.07
10154	402700	7187300		0.001	0.004	<0.005	0.005	<0.001	0.001	99.95	21.94

10155	402700	7187200		0.001	0.005	<0.005	0.007	<0.001	<0.001	99.87	24.17
10156	402700	7187100		0.001	0.004	<0.005	0.006	<0.001	<0.001	99.88	22.19
10157	402700	7187000		0.001	0.006	<0.005	0.008	<0.001	<0.001	100	29.22
10158	402700	7186900		0.001	0.003	<0.005	<0.005	<0.001	0.003	99.67	15.97
10159	402700	7186800		0.001	0.005	<0.005	0.006	<0.001	<0.001	99.86	23.55
10160	402700	7186700		0.002	0.006	<0.005	0.009	<0.001	0.001	100.3	22.85
10161	402700	7186600		0.001	0.003	<0.005	0.005	<0.001	0.003	99.94	16.18
10162	402700	7186500		0.001	0.001	<0.005	<0.005	0.001	0.004	99.74	3.51
10163	402700	7186400		0.001	0.003	<0.005	0.005	<0.001	0.002	99.68	16.53
10164	402700	7186300		0.002	0.006	<0.005	0.01	<0.001	<0.001	100.25	27.55
10165	402700	7186200		0.001	0.002	<0.005	<0.005	<0.001	0.004	98.9	10.06
10166	402800	7187400		0.002	0.008	<0.005	0.011	<0.001	<0.001	100.2	37.14
10167	402800	7187300		0.001	0.005	<0.005	0.006	<0.001	<0.001	100.05	25.53
10168	402800	7187200		0.001	0.003	<0.005	0.005	0.001	0.003	99.77	11.02
10169	402800	7187100		<0.001	<0.001	<0.005	<0.005	<0.001	0.002	98.33	8.93
10170	402831	7186979		0.001	0.001	<0.005	<0.005	<0.001	0.003	99.53	4.92
10171	402800	7186900		0.001	0.005	<0.005	0.007	<0.001	0.002	99.9	22.52
10172	402800	7186800		0.001	0.002	<0.005	<0.005	0.002	0.003	99.46	7.82
10173	402800	7186700		0.001	0.007	<0.005	0.009	<0.001	<0.001	99.73	35.77
10174	402800	7186600		0.001	0.007	<0.005	0.01	<0.001	<0.001	100.15	39.16
10175	402800	7186500		0.002	0.007	<0.005	0.01	<0.001	<0.001	100.25	32.97
10176	402800	7186400		0.001	0.003	<0.005	0.006	0.001	0.002	100.2	11.51
10177	402840	7186286		0.001	<0.001	<0.005	<0.005	0.001	0.001	98.62	0.94
10178	402800	7186200		0.002	0.005	<0.005	0.007	<0.001	0.002	100.5	21.31
10179	402900	7187400		0.001	<0.001	<0.005	<0.005	<0.001	0.001	99.88	16.11
10180	402900	7187300		0.001	0.001	<0.005	<0.005	0.002	0.002	99.8	1.16
10181	402900	7187200		0.001	0.004	<0.005	<0.005	<0.001	0.002	99.41	12.91
10182	402900	7187100		0.002	0.008	<0.005	0.011	<0.001	<0.001	100.45	34.94
10183	402900	7187000		0.001	0.002	<0.005	<0.005	0.001	0.003	99.83	9.39
10184	402900	7186900		0.001	0.003	<0.005	0.005	<0.001	0.002	99.9	13.37

10185	402900	7186800		0.001	0.004	<0.005	0.005	<0.001	0.003	100	11
10186	402900	7186700		0.001	0.003	<0.005	<0.005	0.001	0.004	100.1	12.36
10187	402900	7186600		0.002	0.003	<0.005	0.005	0.001	0.003	99.64	10.67
10188	402900	7186500	99	0.001	0.002	<0.005	<0.005	0.001	0.005	99.78	5.74
10189	402900	7186400		0.001	0.004	<0.005	0.005	<0.001	0.002	99.83	15.29
10190	402900	7186300		0.001	0.001	<0.005	<0.005	<0.001	0.003	99.43	3.96
10191	402900	7186200		0.001	0.003	<0.005	0.005	0.001	0.003	99.77	10.86
10192	403000	7187400		0.001	0.003	<0.005	<0.005	<0.001	0.005	99.07	10.14
10193	403000	7187300		0.001	0.003	<0.005	<0.005	<0.001	0.003	99.59	9.91
10194	403000	7187200		0.001	0.001	<0.005	<0.005	0.003	0.004	99.75	3.24
10195	403000	7187100		0.001	0.004	<0.005	0.005	<0.001	<0.001	99.97	26.1
10196	403000	7187000		0.001	0.003	<0.005	0.005	<0.001	0.001	99.65	15.23
10197	403000	7186900		0.001	0.001	<0.005	<0.005	0.002	0.002	99.06	0.51
10198	403000	7186800		0.001	0.001	<0.005	<0.005	0.001	0.002	99.65	2
10199	403000	7186700		0.001	0.001	<0.005	<0.005	0.001	0.004	99.48	3.08
10200	403000	7186600		0.001	0.004	<0.005	0.006	<0.001	0.002	99.73	18.84
10201	403000	7186500		0.001	0.001	<0.005	<0.005	0.001	0.004	99.56	8.2
10202	403000	7186400		0.001	0.002	<0.005	0.005	0.002	0.005	100.05	4.71
10203	403000	7186300		0.001	0.002	<0.005	<0.005	0.001	0.005	99.78	6.89
10204	Oreas Standard 45f			0.003	0.032	0.027	<0.005	0.002	0.002	99.86	10.09
10205	403000	7186200		<0.001	<0.001	<0.005	<0.005	<0.001	0.003	99.51	7.31
10206	403100	7187400		0.001	0.002	<0.005	<0.005	0.002	0.004	99.83	6.87
10207	403100	7187300		0.001	0.001	<0.005	<0.005	0.001	0.004	99.44	6.17
10208	403100	7187200		0.001	0.004	<0.005	0.006	0.001	0.004	100.05	15.07
10209	403100	7187100		0.001	0.002	<0.005	<0.005	0.001	0.004	99.54	9.6
10210	403100	7187000		0.002	0.004	<0.005	0.007	0.001	0.002	100.35	14.69
10211	403100	7186900		0.001	0.001	<0.005	<0.005	0.001	0.003	99.44	2.84
10212	403100	7186800		0.001	0.001	<0.005	<0.005	0.002	0.002	99.34	1.25
10213	403100	7186700		0.001	0.002	<0.005	0.005	0.002	0.004	100.05	2.63
10214	403100	7186600		0.001	0.002	<0.005	<0.005	0.002	0.004	99.58	4.18

10215	403100	7186500		0.001	0.001	<0.005	<0.005	0.001	0.004	99.84	6.1
10216	403100	7186400		0.001	0.001	<0.005	<0.005	0.002	0.004	99.49	2.9
10217	403100	7186300		0.001	0.003	<0.005	0.005	<0.001	0.002	99.64	16.94
10218	403100	7186200		0.001	0.002	<0.005	<0.005	0.002	0.005	99.56	5.59
10219	403200	7187400		0.001	0.004	<0.005	0.005	<0.001	0.001	99.92	18.56
10220	403200	7187300		0.001	0.003	<0.005	0.006	0.002	0.004	99.89	6.65
10221	403200	7187200		0.001	0.004	<0.005	0.006	<0.001	0.001	99.97	18.43
10222	403200	7187100		0.001	0.002	<0.005	<0.005	0.001	0.004	99.71	7.52
10223	403200	7187000		0.001	0.001	<0.005	<0.005	0.001	0.002	98.68	0.84
10224	403200	7186900		0.002	0.001	<0.005	<0.005	0.002	0.002	100.15	1.36
10225	403200	7186800		0.001	0.005	<0.005	0.007	<0.001	0.001	100.2	18.89
10226	403200	7186700		0.001	0.002	<0.005	<0.005	0.001	0.004	99.71	11.11
10227	403200	7186600	93	0.001	0.001	<0.005	<0.005	0.001	0.002	99.54	0.95
10228	403200	7186500		0.001	0.001	<0.005	<0.005	<0.001	0.001	99.35	10.93
10229	403200	7186400		0.002	0.008	<0.005	0.011	<0.001	<0.001	100.15	32.84
10230	403200	7186300		0.001	0.002	<0.005	<0.005	0.001	0.004	99.78	6.77
10231	403200	7186200		<0.001	0.001	<0.005	<0.005	<0.001	0.002	99.4	6.82
10232	403300	7187400		0.001	0.003	<0.005	<0.005	0.001	0.003	99.87	11.56
10233	403300	7187300		0.001	0.003	<0.005	0.005	0.001	0.004	99.66	10.62
10234	403300	7187200		0.002	0.008	<0.005	0.012	<0.001	<0.001	100.2	37.03
10235	403313	7187048		0.001	0.002	<0.005	<0.005	0.001	0.003	99.55	7.41
10236	403300	7187000		0.001	0.001	<0.005	<0.005	0.001	0.002	99.42	0.76
10237	403300	7186900		0.001	0.001	<0.005	<0.005	<0.001	0.003	99.54	5
10238	403300	7186800		0.001	0.001	<0.005	<0.005	0.002	0.004	99.6	9.19
10239	403300	7186700		0.001	0.001	<0.005	<0.005	<0.001	0.003	99.37	5.28
10240	403300	7186600		0.001	0.002	<0.005	0.005	0.001	0.004	99.97	7.91
10241	403300	7186500		0.001	0.001	<0.005	<0.005	0.001	0.002	98.58	0.83
10242	403277	7186400		0.001	0.001	<0.005	<0.005	<0.001	<0.001	99.38	9
10243	403300	7186300		0.001	0.001	<0.005	<0.005	0.001	0.001	98.78	0.82
10244	403300	7186200		0.001	0.003	<0.005	0.006	<0.001	0.001	99.67	12.65

10245	403400	7187400		0.001	0.001	<0.005	<0.005	<0.001	0.003	99.33	8.55
10246	403400	7187300		0.001	0.004	<0.005	0.006	<0.001	0.001	99.91	21.83
10247	403400	7187200		0.001	0.002	<0.005	<0.005	<0.001	0.004	99.6	5.84
10248	403400	7187100		0.001	0.005	<0.005	0.007	<0.001	<0.001	99.62	29.55
10249	403400	7187000		0.001	0.001	<0.005	<0.005	0.001	0.001	98.76	0.98
10250	403400	7186900		0.002	0.001	<0.005	<0.005	0.001	0.002	99.49	2.66
10251	403400	7186800		0.001	0.002	<0.005	0.006	0.001	0.004	99.88	7.21
10252	403400	7186700		0.001	0.001	<0.005	<0.005	<0.001	0.003	99.13	4.74
10253	403400	7186600		0.001	0.002	<0.005	<0.005	0.001	0.002	99.43	7.21
10254	403400	7186500		0.001	0.001	<0.005	<0.005	0.002	0.004	99.46	4.14
10255	403400	7186500	Duplicate	0.001	0.001	<0.005	<0.005	0.001	0.004	99.04	4.78
10256	403400	7186400		0.001	0.001	<0.005	<0.005	0.002	0.002	99.32	0.93
10257	403400	7186300		<0.001	<0.001	<0.005	<0.005	0.001	0.002	99.39	6.57
10258	403400	7186200		0.001	0.006	<0.005	0.011	<0.001	<0.001	100.4	32.12
10259	404200	7192200		0.002	0.007	<0.005	0.01	<0.001	<0.001	100.3	29.19
10260	404200	7192100		0.002	0.007	<0.005	0.011	<0.001	<0.001	100.15	35.81
10261	404200	7192000		0.001	0.007	<0.005	0.01	<0.001	<0.001	100.15	36.8
10262	404200	7191900		0.002	0.007	<0.005	0.012	<0.001	<0.001	100.5	33
10263	404200	7191800		0.001	0.007	<0.005	0.012	<0.001	<0.001	100.4	35.18
10264	404200	7191700		0.001	0.007	<0.005	0.009	<0.001	<0.001	99.5	35.6
10265	404200	7191600		0.002	0.008	<0.005	0.011	<0.001	<0.001	100.1	37.02
10266	404200	7191500	99	0.002	0.006	<0.005	0.01	<0.001	<0.001	100.1	30.01
10267	404200	7191400		0.002	0.007	<0.005	0.011	<0.001	<0.001	100.25	35.09
10268	404200	7191300		0.002	0.008	<0.005	0.012	<0.001	<0.001	100.35	36.94
10269	404200	7191200		0.001	0.007	<0.005	0.01	<0.001	<0.001	99.96	36.7
10270	404200	7191100		0.002	0.008	<0.005	0.012	<0.001	<0.001	100.15	37.22
10271	404200	7191000		0.001	0.007	<0.005	0.011	<0.001	<0.001	100.25	35.62
10272	404200	7190900		0.001	0.006	<0.005	0.01	<0.001	<0.001	100	30.73
10273	404200	7190800		0.001	0.007	<0.005	0.01	<0.001	<0.001	100	35.06
10274	404200	7190700		0.002	0.006	<0.005	0.009	<0.001	<0.001	100.2	34.95

10275	404200	7190600		0.001	0.006	<0.005	0.008	<0.001	<0.001	99.74	27.51
10276	404200	7190500		0.002	0.007	<0.005	0.01	<0.001	<0.001	100.3	33.57
10277	404200	7190400		0.002	0.007	<0.005	0.011	<0.001	<0.001	99.96	32.51
10278	404200	7190300		0.002	0.004	<0.005	0.008	<0.001	0.001	99.45	17.61
10279	404200	7190200		0.002	0.006	<0.005	0.01	<0.001	<0.001	100.05	28.66
10280	404200	7190100		0.002	0.006	<0.005	0.011	<0.001	<0.001	99.98	30.69
10281	404200	7190000		0.002	0.007	<0.005	0.011	<0.001	<0.001	100.15	38.47
10282	404200	7189900		0.002	0.007	<0.005	0.012	<0.001	<0.001	100.25	34.95
10283	404200	7189800		0.002	0.008	<0.005	0.012	<0.001	<0.001	101.05	37.81
10284	404200	7189700		0.002	0.009	<0.005	0.015	<0.001	<0.001	100.3	37.6
10285	404200	7189600		0.002	0.008	<0.005	0.013	<0.001	<0.001	100.25	38.81
10286	404200	7189500		0.002	0.007	<0.005	0.012	<0.001	<0.001	100.1	34.7
10287	404200	7189400		0.002	0.008	<0.005	0.013	<0.001	<0.001	100.35	37.15
10288	404200	7189300		0.002	0.008	<0.005	0.013	<0.001	<0.001	100.15	39.57
10289	404200	7189200		0.002	0.008	<0.005	0.012	<0.001	<0.001	100.15	37.36
10290	404200	7189100		0.001	0.009	<0.005	0.014	<0.001	<0.001	100.35	38.98
10291	404200	7189000		0.001	0.006	<0.005	0.009	<0.001	0.001	99.45	27.62
10292	404200	7188900		0.002	0.008	<0.005	0.012	<0.001	<0.001	100.25	37.95
10293	404200	7188800		0.002	0.008	<0.005	0.014	<0.001	<0.001	100.35	36.3
10294	404200	7188700		0.001	0.005	<0.005	0.009	<0.001	<0.001	99.81	28.44
10295	404200	7188600		0.001	0.004	<0.005	0.008	<0.001	0.001	99.8	19.71
10296	404200	7188500		0.002	0.008	<0.005	0.013	<0.001	<0.001	100.25	36.86
10297	404200	7188400		0.001	0.008	<0.005	0.013	<0.001	<0.001	100.3	39.96
10298	404200	7188300		0.001	0.006	<0.005	0.009	<0.001	<0.001	99.3	25.4
10299	404200	7188200		0.001	0.008	<0.005	0.012	<0.001	<0.001	100.25	38.04
10300	404200	7188100		0.002	0.007	<0.005	0.011	<0.001	<0.001	100.3	36.05
10301	404200	7188000		0.001	0.006	<0.005	0.011	<0.001	<0.001	100.05	33.28
10302	404200	7187900		0.002	0.008	<0.005	0.012	<0.001	<0.001	100.3	37.88
10303	404200	7187800		0.001	0.007	<0.005	0.011	<0.001	<0.001	100.2	38.42
10304	404200	7187700		0.002	0.008	<0.005	0.015	<0.001	<0.001	100.55	38.57

10305	404200	7187600		0.002	0.008	<0.005	0.012	<0.001	<0.001	100.2	38.49
10306	Oreas Standard 180b			0.026	0.004	0.332	<0.005	<0.001	0.008	99.39	11.77
10307	404200	7187500		0.001	0.004	<0.005	0.005	<0.001	0.001	99.28	23.63
10308	404200	7187400	97	0.002	0.008	<0.005	0.013	<0.001	<0.001	100.4	37.01
10309	404200	7187300		0.002	0.007	<0.005	0.012	<0.001	<0.001	100.15	37.48
10310	404200	7187200		0.001	0.007	<0.005	0.012	<0.001	<0.001	100.25	38.81
10311	404200	7187100		0.001	0.007	<0.005	0.01	<0.001	<0.001	100	35.52
10312	404200	7187000		0.001	<0.001	<0.005	<0.005	<0.001	0.001	99.04	1.06
10313	404200	7186900		0.001	0.006	<0.005	0.01	<0.001	<0.001	100.35	39.02
10314	404200	7186800		0.001	0.006	<0.005	0.01	<0.001	<0.001	100.2	39.19
10315	404200	7186700		0.002	0.007	<0.005	0.01	<0.001	<0.001	100.15	34.59
10316	404200	7186600		0.001	0.002	<0.005	0.005	<0.001	0.003	99.77	6.89
10317	404200	7186500		0.001	0.002	<0.005	<0.005	<0.001	0.003	99.1	8.76
10318	404200	7186400		0.001	0.002	<0.005	<0.005	<0.001	0.002	99.24	10.71
10319	404200	7186300		0.001	0.004	<0.005	0.006	<0.001	0.003	99.59	15.06
10320	404200	7186200		0.001	0.001	<0.005	<0.005	<0.001	0.004	99.72	6.18
10321	404200	7186100		0.001	0.001	<0.005	<0.005	<0.001	0.003	100	2.56
10322	404200	7186000		0.002	0.003	<0.005	0.006	<0.001	0.003	100.25	12.03
10323	404200	7185900		0.001	0.004	<0.005	0.005	<0.001	0.001	99.69	19.66
10324	404200	7185800		0.001	0.001	<0.005	<0.005	0.001	0.004	100.1	7.97
10325	404300	7192200		0.002	0.007	<0.005	0.011	<0.001	<0.001	100.2	30.01
10326	404300	7192100		0.001	0.008	<0.005	0.011	<0.001	<0.001	100.05	36.84
10327	404300	7192000		0.002	0.005	<0.005	0.008	<0.001	0.002	100.2	19.51
10328	404300	7191900		0.001	0.004	<0.005	0.007	<0.001	0.002	100.2	18.5
10329	404300	7191800		0.002	0.004	<0.005	0.008	<0.001	0.003	100.6	15.81
10330	404300	7191700		0.001	0.007	<0.005	0.012	<0.001	<0.001	100.2	31.89
10331	404300	7191600		0.001	0.002	<0.005	<0.005	0.001	0.004	100.85	12
10332	404300	7191500		0.001	0.003	<0.005	0.006	<0.001	0.004	100.3	14.32
10333	404300	7191400		0.002	0.004	<0.005	0.006	<0.001	0.001	100.35	16.47
10334	404300	7191300		0.001	0.003	<0.005	0.006	<0.001	0.002	100.45	15.38

10335	404300	7191200		0.001	0.003	<0.005	0.005	0.001	0.003	100.15	12.88
10336	404300	7191100		0.001	0.003	<0.005	0.005	<0.001	0.002	100.4	17.93
10337	404300	7191000		0.001	0.004	<0.005	0.007	<0.001	0.001	100.05	23.84
10338	404300	7190900		0.001	0.006	<0.005	0.009	<0.001	0.001	100.25	24.4
10339	404300	7190800		0.001	0.003	<0.005	0.005	<0.001	0.002	100.2	17.02
10340	404300	7190700		0.001	0.003	<0.005	0.006	0.001	0.004	100.6	11.86
10341	404300	7190600		0.001	0.006	<0.005	0.008	<0.001	<0.001	100.05	28.66
10342	404300	7190500		0.001	0.002	<0.005	0.005	0.001	0.004	100.45	7.36
10343	404300	7190400		0.001	0.001	<0.005	<0.005	<0.001	0.003	99.37	1.94
10344	404300	7190300		0.001	0.006	<0.005	0.009	<0.001	<0.001	100.25	29.63
10345	404300	7190200		0.001	0.007	<0.005	0.011	<0.001	<0.001	100.35	36.66
10346	404300	7190100	99	<0.001	0.002	<0.005	<0.005	<0.001	0.002	100.3	9.94
10347	404300	7190000		0.002	0.007	<0.005	0.011	<0.001	<0.001	100.3	31.14
10348	404300	7189900		0.001	0.006	<0.005	0.01	<0.001	<0.001	100.25	26.35
10349	404300	7189800		0.001	0.001	<0.005	<0.005	<0.001	0.004	100.1	7.37
10350	404300	7189700		0.001	0.003	<0.005	0.006	<0.001	0.003	100.05	9.29
10351	404300	7189600		0.001	0.001	<0.005	<0.005	<0.001	0.003	99.75	5.48
10352	404300	7189500		0.001	0.002	<0.005	<0.005	<0.001	0.003	99.86	8.22
10353	404300	7189400		0.001	0.002	<0.005	<0.005	0.001	0.003	100.05	4.47
10354	404300	7189300		0.001	0.002	<0.005	<0.005	<0.001	0.003	99.92	7.22
10355	404300	7189200		0.001	0.004	<0.005	0.008	<0.001	0.001	100.35	20.08
10356	404300	7189100		0.002	0.007	<0.005	0.01	<0.001	<0.001	100.3	33.67
10357	404300	7189100	Duplicate	0.002	0.007	<0.005	0.01	<0.001	<0.001	100	32.05
10358	404300	7189000		0.002	0.007	<0.005	0.01	<0.001	<0.001	100.1	31.58
10359	404300	7188900		0.002	0.007	<0.005	0.011	<0.001	<0.001	100.3	32.77
10360	404300	7188800		0.001	0.004	<0.005	0.005	<0.001	0.002	100.35	19.72
10361	404300	7188700		0.001	0.006	<0.005	0.01	<0.001	<0.001	100.25	29.56
10362	404300	7188600		0.001	0.001	<0.005	<0.005	0.001	0.005	100.05	5.08
10363	404300	7188500		0.001	0.001	<0.005	<0.005	0.002	0.004	99.78	6.62
10364	404300	7188400		0.001	0.004	<0.005	0.006	0.001	0.003	99.64	9.81

10365	404300	7188300		0.002	0.007	<0.005	0.011	<0.001	<0.001	100.45	29.74
10366	404300	7188200		<0.001	<0.001	<0.005	<0.005	0.001	0.002	98.89	1.32
10367	404300	7188150		0.001	0.003	<0.005	0.005	<0.001	0.003	100.15	12.91
10368	404300	7188000		0.001	0.003	<0.005	<0.005	<0.001	0.002	100.2	12.3
10369	404300	7187900		0.002	0.002	<0.005	<0.005	0.002	0.004	100.45	5.85
10370	404300	7187870		0.002	0.005	<0.005	0.009	<0.001	0.001	100.2	23.22
10371	404300	7187700		0.002	0.004	<0.005	0.008	<0.001	0.002	100.25	17.15
10372	404300	7187600		0.001	0.005	<0.005	0.008	<0.001	0.001	100.1	24.01
10373	404300	7187500		0.002	0.007	<0.005	0.011	<0.001	<0.001	100.1	31.6
10374	404300	7187400		<0.001	0.001	<0.005	<0.005	<0.001	0.002	99.65	7.22
10375	404300	7187300		0.001	0.002	<0.005	<0.005	0.001	0.003	100	7.6
10376	404300	7187200		0.001	0.002	<0.005	0.005	0.001	0.002	99.94	0.68
10377	404300	7187100		0.001	0.001	<0.005	<0.005	<0.001	0.002	99.89	8.34
10378	404300	7187000		<0.001	0.001	<0.005	<0.005	0.001	0.004	99.89	7.12
10379	404300	7186900		0.001	0.002	<0.005	<0.005	<0.001	0.003	100.25	9.58
10380	404300	7186800		0.001	0.003	<0.005	<0.005	<0.001	0.003	99.68	12.73
10381	404300	7186700		0.001	0.007	<0.005	0.009	<0.001	<0.001	100.05	33.09
10382	404300	7186600		0.001	0.006	<0.005	0.009	<0.001	<0.001	100.5	33.7
10383	404300	7186500		0.001	0.001	<0.005	<0.005	0.001	0.003	99.98	6.29
10384	404300	7186400		0.001	0.006	<0.005	0.007	<0.001	<0.001	99.66	35.15
10385	404300	7186300		0.001	0.006	<0.005	0.008	<0.001	<0.001	100.15	38.46
10386	404300	7186200		0.001	0.008	<0.005	0.009	<0.001	<0.001	100.3	39.67
10387	404324	7186130		0.001	0.009	<0.005	0.013	<0.001	<0.001	100.5	38.69
10388	404300	7186000		0.002	0.007	<0.005	0.012	<0.001	<0.001	100.55	36.65
10389	404237	7185898	99	0.001	0.003	<0.005	<0.005	<0.001	0.003	99.8	16.93
10390	404342	7185812		0.001	0.002	<0.005	<0.005	0.001	0.003	100.1	7.87
10391	404400	7192200		0.002	0.006	<0.005	0.01	<0.001	0.001	100.45	23.5
10392	404400	7192100		0.001	0.002	<0.005	<0.005	0.001	0.005	100.05	8.15
10393	404400	7192000		0.001	0.008	<0.005	0.011	<0.001	<0.001	100.2	36.94
10394	404400	7191900		0.001	0.002	<0.005	<0.005	0.001	0.003	100.2	9.95

10395	404400	7191800		0.002	0.006	<0.005	0.01	<0.001	<0.001	100.4	28.03
10396	404400	7191700		0.002	0.007	<0.005	0.009	<0.001	<0.001	99.89	30.01
10397	404400	7191600		0.002	0.007	<0.005	0.012	<0.001	<0.001	100.3	32.14
10398	404400	7191500		0.002	0.005	<0.005	0.007	<0.001	0.003	100	18.04
10399	404400	7191400		0.001	0.003	<0.005	<0.005	0.001	0.004	100.05	7.71
10400	404400	7191300		0.001	0.005	<0.005	0.007	<0.001	<0.001	100.3	28.16
10401	404400	7191200		0.002	0.006	<0.005	0.01	<0.001	<0.001	100.2	26.42
10402	404400	7191100		0.001	0.005	<0.005	0.006	<0.001	0.001	100.45	19.97
10403	404400	7191000		0.001	0.005	<0.005	0.007	<0.001	<0.001	100.2	26.5
10404	404400	7190900		0.002	0.008	<0.005	0.011	<0.001	<0.001	100.25	33.29
10405	404400	7190800	97	0.001	0.004	<0.005	0.006	<0.001	0.003	99.78	14.26
10406	404400	7190700	98	0.001	0.002	<0.005	<0.005	<0.001	0.005	99.58	4.46
10407	404400	7190600	99	0.002	0.005	<0.005	0.007	<0.001	0.001	100.35	22.13
10408	Oreas Standard 25b			0.001	0.004	0.009	0.005	<0.001	0.007	100.1	8.35
10409	404400	7190500		0.001	0.007	<0.005	0.01	<0.001	<0.001	100.05	31.29
10410	404400	7190400		0.002	0.007	<0.005	0.011	<0.001	<0.001	100.2	31.79
10411	404400	7190300		0.001	0.003	<0.005	<0.005	<0.001	0.003	99.9	6.76
10412	404400	7190200		0.001	0.004	<0.005	0.005	<0.001	0.002	100.05	17
10413	404400	7190100		0.002	0.005	<0.005	0.008	<0.001	0.002	100.1	18.68
10414	404400	7190000		0.002	0.009	<0.005	0.013	<0.001	<0.001	100.35	39.4
10415	404400	7189900		0.001	0.004	<0.005	<0.005	<0.001	0.001	99.62	19.03
10416	404400	7189800		0.002	0.006	<0.005	0.01	<0.001	<0.001	100.45	27.57
10417	404400	7189700		0.002	0.008	<0.005	0.009	<0.001	<0.001	100.1	33.31
10418	404400	7189600		0.002	0.007	<0.005	0.01	<0.001	<0.001	100.2	25.71
10419	404400	7189500		0.002	0.005	<0.005	0.008	<0.001	0.001	100.05	19.56
10420	404400	7189400		0.002	0.006	<0.005	0.008	<0.001	0.001	100.1	22.19
10421	404400	7189300		0.002	0.005	<0.005	0.007	<0.001	0.002	100.05	15.45
10422	404400	7189200		0.002	0.005	<0.005	0.007	<0.001	0.001	99.99	21.87
10423	404400	7189100		0.001	0.007	<0.005	0.009	<0.001	<0.001	99.77	32.24
10424	404400	7189000		0.001	0.007	<0.005	0.009	<0.001	<0.001	100.1	29.36

10425	404400	7188900		0.002	0.008	<0.005	0.011	<0.001	<0.001	100.5	32.03
10426	404400	7188800		0.002	0.007	<0.005	0.009	<0.001	<0.001	100.05	34.23
10427	404400	7188700		0.002	0.007	<0.005	0.01	<0.001	<0.001	100.5	34.27
10428	404400	7188600		0.001	0.001	<0.005	<0.005	0.001	0.003	99.55	4.09
10429	404400	7188500		0.002	0.004	<0.005	0.006	<0.001	0.002	100.35	14.63
10430	404400	7188400		0.001	0.004	<0.005	0.006	<0.001	0.002	100.1	17.05
10431	404400	7188300		0.002	0.005	<0.005	0.008	<0.001	<0.001	100.05	25.23
10432	404400	7188200		0.001	0.001	<0.005	<0.005	0.001	0.003	99.37	4.19
10433	404400	7188100		0.002	0.006	<0.005	0.009	<0.001	0.002	100.45	19.37
10434	404400	7188000		0.002	0.005	<0.005	0.008	<0.001	0.002	100.35	17.58
10435	404400	7187900		0.002	0.003	<0.005	0.005	0.001	0.003	99.74	3.41
10436	404400	7187800		0.002	0.005	<0.005	0.008	<0.001	0.001	100	20.14
10437	404400	7187700		0.001	0.002	<0.005	<0.005	0.001	0.003	99.49	2.8
10438	404400	7187600		0.001	0.003	<0.005	<0.005	<0.001	0.003	99.63	12.3
10439	404400	7187500		0.001	0.002	<0.005	<0.005	0.001	0.003	99.91	2.39
10440	404400	7187400		0.002	0.003	<0.005	0.006	<0.001	0.003	99.91	7.35
10441	404400	7187300		0.001	0.003	<0.005	<0.005	<0.001	0.003	99.52	8.66
10442	404400	7187200		0.002	0.005	<0.005	0.007	<0.001	0.003	100.1	16.34
10443	404400	7187100		0.001	0.004	<0.005	0.005	<0.001	0.002	100.05	15.03
10444	404400	7187000		0.002	0.003	0.005	0.005	0.001	0.005	100.15	4.26
10445	404400	7186900		0.002	0.004	<0.005	0.005	<0.001	0.004	100.2	9.59
10446	404400	7186800		0.002	0.006	<0.005	0.008	<0.001	<0.001	100.35	28.95
10447	404400	7186700		0.001	0.003	<0.005	<0.005	<0.001	0.003	99.9	10.58
10448	404400	7186600	99	0.001	0.002	<0.005	0.005	<0.001	0.004	99.84	5.75
10449	404400	7186500		0.002	0.003	<0.005	<0.005	0.002	0.005	99.51	4.72
10450	404400	7186400		0.001	0.005	<0.005	0.007	<0.001	0.001	99.78	25.63
10451	404400	7186300		0.001	0.002	<0.005	<0.005	<0.001	0.004	99.21	7.63
10452	404400	7186200		0.001	0.002	<0.005	<0.005	0.001	0.004	99.14	4.25
10453	404400	7186100		0.002	0.003	<0.005	0.005	0.001	0.005	99.63	3.7
10454	404400	7186000		0.001	0.003	<0.005	<0.005	<0.001	0.003	99.67	9.45

10455	404400	7185900		0.001	0.002	<0.005	<0.005	0.001	0.002	99.27	1.01
10456	404400	7185800		0.001	0.003	<0.005	<0.005	<0.001	0.002	99.99	12.93
10457	404500	7192200		0.002	0.009	<0.005	0.014	<0.001	<0.001	99.83	39.39
10458	404500	7192100		0.001	0.008	<0.005	0.011	<0.001	<0.001	100.5	33.48
10459	404500	7192100	Duplicate	0.001	0.008	<0.005	0.013	<0.001	<0.001	100.45	34.16
10460	404500	7192000		0.002	0.009	<0.005	0.013	<0.001	<0.001	100.35	38.27
10461	404500	7191900		0.002	0.008	<0.005	0.011	<0.001	<0.001	100.25	34.5
10462	404500	7191800		0.002	0.009	<0.005	0.013	<0.001	<0.001	100.6	39.31
10463	404500	7191700		0.002	0.009	<0.005	0.012	<0.001	<0.001	100.15	36.78
10464	404500	7191600		0.002	0.009	<0.005	0.013	<0.001	<0.001	100.5	34.34
10465	404500	7191500		0.002	0.003	<0.005	0.006	0.001	0.004	100.15	4.95
10466	404500	7191400		0.001	0.005	<0.005	0.008	<0.001	0.002	100.4	17.81
10467	404500	7191300		0.002	0.004	<0.005	0.006	<0.001	0.002	99.96	12.02
10468	404500	7191200		0.002	0.003	<0.005	0.006	<0.001	0.004	99.81	6.19
10469	404518	7191034		0.002	0.006	<0.005	0.007	<0.001	0.001	99.97	22.54
10470	404500	7191000		0.002	0.005	<0.005	0.01	<0.001	0.001	100.4	18.86
10471	404500	7190900		0.001	0.003	<0.005	0.005	<0.001	0.002	100.2	10.73
10472	404500	7190800		0.001	0.006	<0.005	0.008	<0.001	0.001	100.1	23.01
10473	404524	7190697		0.001	0.006	<0.005	0.009	<0.001	<0.001	99.84	24.53
10474	404500	7190600		0.002	0.008	<0.005	0.01	<0.001	<0.001	100.25	34.99
10475	404500	7190500		0.002	0.008	<0.005	0.012	<0.001	<0.001	100.4	34.58
10476	404513	7190386		0.002	0.008	<0.005	0.011	<0.001	<0.001	100.6	34.61
10477	404500	7190300		0.001	0.005	<0.005	0.007	<0.001	0.001	99.88	23.18
10478	404536	7190186		0.001	0.007	<0.005	<0.005	<0.001	<0.001	100.1	38.86
10479	404500	7190100		0.002	0.008	<0.005	0.012	<0.001	<0.001	100.2	37.93
10480	404500	7190000		0.001	0.008	<0.005	0.009	<0.001	<0.001	99.73	38.49
10481	404500	7189900		0.002	0.009	<0.005	0.013	<0.001	<0.001	100.5	37.56
10482	404500	7189800		0.002	0.009	<0.005	0.014	<0.001	<0.001	100.4	39.09
10483	404500	7189700		0.002	0.008	<0.005	0.012	<0.001	<0.001	100.6	36.6
10484	404500	7189600		0.002	0.009	<0.005	0.015	<0.001	<0.001	100.85	39.72

10485	404514	7189470		0.002	0.008	<0.005	0.012	<0.001	<0.001	100.4	36.39
10486	404500	7189400		0.002	0.007	<0.005	0.01	<0.001	<0.001	100.1	36.23
10487	404547	7189286		0.002	0.008	<0.005	0.012	<0.001	<0.001	100.45	33.13
10488	404540	7189212		0.002	0.009	<0.005	0.013	<0.001	<0.001	100.6	37.68
10489	404500	7189100		0.002	0.006	<0.005	0.011	<0.001	0.001	100.25	21.38
10490	404500	7189000	99	0.002	0.009	<0.005	0.013	<0.001	<0.001	100.5	36.05
10491	404500	7188900		0.002	0.005	<0.005	0.009	<0.001	0.001	100.1	19.02
10492	404500	7188800		0.002	0.008	<0.005	0.013	<0.001	<0.001	100.7	37.09
10493	404500	7188700		0.003	0.01	<0.005	0.015	<0.001	<0.001	100.65	37.21
10494	404500	7188600		0.002	0.009	<0.005	0.012	<0.001	<0.001	100.45	37.54
10495	404500	7188500		0.002	0.007	<0.005	0.009	<0.001	<0.001	99.97	30.22
10496	404548	7188343		0.002	0.008	<0.005	0.012	<0.001	<0.001	100.6	28.83
10497	404521	7188286		0.001	0.003	<0.005	0.005	0.002	0.003	99.88	2.81
10498	404500	7188200		0.001	0.002	<0.005	<0.005	0.001	0.003	99.57	0.93
10499	404473	7188071		0.001	0.003	<0.005	<0.005	<0.001	0.002	99.68	7.69
10500	404493	7187969		0.002	0.008	<0.005	0.012	<0.001	<0.001	100.45	31.04
10501	404500	7187900		0.001	0.007	<0.005	0.009	<0.001	<0.001	100.2	28.69
10502	404522	7187792		0.002	0.004	<0.005	0.007	0.001	0.003	100.2	15.95
10503	404500	7187700		0.002	0.009	<0.005	0.014	<0.001	<0.001	100.4	38
10504	404500	7187600		0.002	0.006	<0.005	0.009	<0.001	<0.001	100.15	28.44
10505	404500	7187500		0.001	0.005	<0.005	0.006	<0.001	<0.001	99.78	25.26
10506	404517	7187400		0.002	0.005	<0.005	0.007	<0.001	0.001	99.48	20.76
10507	404500	7187300		0.002	0.007	<0.005	0.011	<0.001	<0.001	100.3	33.54
10508	404500	7187200		0.002	0.009	<0.005	0.012	<0.001	<0.001	100.5	37.78
10509	404500	7187100		0.002	0.008	<0.005	0.011	<0.001	<0.001	100.3	33.21
10510	Oreas Standard 180b			0.027	0.005	0.334	<0.005	<0.001	0.008	100.25	12.04
10511	404500	7187000		0.002	0.005	<0.005	0.007	<0.001	0.002	99.86	21.13
10512	404500	7186900		0.001	0.003	<0.005	<0.005	<0.001	0.002	99.44	7.08
10513	404500	7186800		0.002	0.008	<0.005	0.012	<0.001	<0.001	100.3	36.53
10514	404473	7186714		0.002	0.007	<0.005	0.009	<0.001	<0.001	99.87	30.91

10515	404500	7186600		0.002	0.007	<0.005	0.011	<0.001	<0.001	100.25	34.57
10516	404500	7186500		0.002	0.008	<0.005	0.012	<0.001	<0.001	100.25	38.74
10517	404500	7186400		0.001	0.007	<0.005	0.009	<0.001	<0.001	100.2	39.65
10518	404574	7186284		0.001	0.007	<0.005	0.008	<0.001	<0.001	100.05	29.43
10519	404500	7186200		0.002	0.005	<0.005	0.008	<0.001	0.003	100	20.26
10520	404473	7186098		0.002	0.007	<0.005	0.01	<0.001	<0.001	100.55	31.04
10521	404500	7186000		0.002	0.008	<0.005	0.012	<0.001	<0.001	100.5	37.69
10522	404500	7185900		0.002	0.008	<0.005	0.011	<0.001	<0.001	100.4	36.41
10523	404525	7185785		0.002	0.008	<0.005	0.011	<0.001	<0.001	100.4	38.09
10524	404600	7192200		0.001	0.002	<0.005	0.005	0.001	0.001	99.32	5.89
10525	404600	7192100		0.002	0.009	<0.005	0.014	<0.001	<0.001	100.8	38.63
10526	404620	7191984		0.002	0.009	<0.005	0.013	<0.001	<0.001	100.6	39.15
10527	404600	7191900	99	0.002	0.007	<0.005	0.01	<0.001	<0.001	100.25	33
10528	404600	7191800		0.002	0.006	<0.005	0.009	<0.001	<0.001	100.2	24.34
10529	404600	7191700		0.002	0.004	<0.005	0.006	<0.001	0.001	99.71	15.48
10530	404600	7191600		0.002	0.005	<0.005	0.009	<0.001	0.002	100.65	19.1
10531	404600	7191500		0.002	0.005	<0.005	0.007	<0.001	0.001	100.6	24.53
10532	404600	7191400		0.002	0.004	<0.005	0.006	<0.001	0.002	100.1	18.16
10533	404600	7191300		0.002	0.002	<0.005	<0.005	0.001	0.004	99.56	4.26
10534	404600	7191200		0.001	0.005	<0.005	0.006	<0.001	0.001	99.94	21.78
10535	404600	7191100		0.001	0.002	<0.005	<0.005	0.001	0.003	99.36	5.68
10536	404600	7191000		0.002	0.007	<0.005	0.01	<0.001	0.001	100.3	27.96
10537	404600	7190900		0.001	0.005	<0.005	0.008	0.002	0.004	100.2	9.44
10538	404600	7190800		0.002	0.006	<0.005	0.009	<0.001	0.001	100.45	23.3
10539	404600	7190700		0.002	0.005	<0.005	0.007	0.002	0.005	100.45	9.42
10540	404600	7190600		0.002	0.007	<0.005	0.009	<0.001	0.001	100.15	23.76
10541	404600	7190500		0.002	0.008	<0.005	0.01	<0.001	<0.001	100.1	28.28
10542	404600	7190400		0.001	0.003	<0.005	0.006	0.002	0.004	100.3	3.1
10543	404600	7190300		0.001	0.004	<0.005	0.005	0.002	0.003	99.95	13.31
10544	404600	7190200		0.001	0.006	<0.005	0.008	<0.001	0.001	100.05	23.84

10545	404600	7190100		0.001	0.004	<0.005	0.005	0.002	0.004	99.97	7.72
10546	404600	7190000		0.001	0.002	<0.005	<0.005	<0.001	0.003	99.42	6.78
10547	404600	7189900		0.002	0.009	<0.005	0.013	<0.001	<0.001	100.45	34.37
10548	404600	7189800		0.002	0.004	<0.005	0.008	0.001	0.002	99.83	8.48
10549	404600	7189700		0.001	0.005	<0.005	0.007	0.001	0.001	100.05	18.52
10550	404600	7189600		0.001	0.002	<0.005	<0.005	0.001	0.004	99.22	5.04
10551	404600	7189500		0.001	0.002	<0.005	<0.005	0.001	0.003	99.49	5.67
10552	404600	7189400		0.002	0.003	<0.005	<0.005	0.001	0.005	99.54	8.87
10553	404600	7189300		0.001	0.004	<0.005	0.006	<0.001	0.001	99.93	15.62
10554	404600	7189200		0.001	0.004	<0.005	0.005	0.001	0.002	99.76	13.39
10555	404600	7189100		0.001	0.006	<0.005	0.007	<0.001	<0.001	100.15	24.13
10556	404600	7189000		0.002	0.007	<0.005	0.01	<0.001	<0.001	100.15	26.86
10557	404600	7188900		0.001	0.002	<0.005	<0.005	0.001	0.003	99.68	0.86
10558	404600	7188800		0.001	0.004	<0.005	0.006	<0.001	0.001	99.63	11.49
10559	404600	7188700		0.002	0.008	<0.005	0.011	<0.001	<0.001	100.2	26.71
10560	404600	7188600		0.002	0.006	<0.005	0.01	<0.001	0.002	100.25	16.47
10561	404600	7188600	Duplicate	0.002	0.007	<0.005	0.009	<0.001	0.001	100.2	22.38
10562	404600	7188500		0.002	0.004	<0.005	0.007	<0.001	0.003	99.88	11.88
10563	404600	7188400		0.001	0.005	<0.005	0.008	<0.001	0.001	99.87	19.73
10564	404600	7188300		0.002	0.008	<0.005	0.012	<0.001	<0.001	100.3	29.4
10565	404600	7188200		0.001	0.003	<0.005	0.006	0.002	0.003	99.98	0.9
10566	404600	7188100		0.001	0.003	<0.005	0.005	0.002	0.003	99.59	5.9
10567	404600	7188000	98	0.001	0.003	<0.005	0.005	0.001	0.003	100.05	6.58
10568	404600	7187900		0.001	0.005	<0.005	0.007	<0.001	0.001	100.2	21.71
10569	404600	7187800		0.001	0.003	<0.005	<0.005	<0.001	0.003	99.67	12.42
10570	404600	7187700		0.001	0.003	<0.005	<0.005	0.001	0.003	99.73	10.97
10571	404600	7187600		0.001	0.005	<0.005	0.008	0.001	0.003	100.2	15.47
10572	404600	7187500		0.001	0.003	<0.005	<0.005	<0.001	0.003	99.75	9.9
10573	404600	7187400		0.001	0.002	<0.005	<0.005	0.002	0.002	99.54	0.74
10574	404600	7187300		0.002	0.003	<0.005	<0.005	0.002	0.006	99.73	5.86

10575	404600	7187200		0.001	0.005	<0.005	0.008	<0.001	0.002	100	17.17
10576	404600	7187100		0.001	0.003	<0.005	<0.005	0.002	0.005	99.96	5.51
10577	404600	7187000		0.001	0.003	<0.005	0.005	<0.001	0.004	100.05	8.05
10578	404600	7186900		0.001	0.001	<0.005	<0.005	<0.001	0.003	99.37	4.09
10579	404600	7186800		0.001	0.001	<0.005	<0.005	0.001	0.005	99.69	3.66
10580	404600	7186700		0.002	0.003	<0.005	0.005	0.001	0.005	100.25	3.6
10581	404600	7186600		0.001	0.002	<0.005	<0.005	0.001	0.004	100.15	5.69
10582	404600	7186500		0.001	0.004	<0.005	0.008	<0.001	0.003	100.3	13.78
10583	404600	7186400		0.001	0.002	<0.005	<0.005	0.001	0.003	100.15	9.78
10584	404600	7186300		0.001	0.005	<0.005	0.008	<0.001	0.002	100.15	16.84
10585	404600	7186200		0.001	0.001	<0.005	<0.005	0.001	0.004	99.97	4.89
10586	404600	7186100		0.002	0.002	<0.005	<0.005	0.001	0.005	100.5	5.08
10587	404600	7186000		0.001	0.001	<0.005	<0.005	0.001	0.004	99.98	3.5
10588	404600	7185900		0.001	0.003	<0.005	0.006	0.001	0.004	100.15	5.5
10589	404600	7185800		0.001	0.005	<0.005	0.008	<0.001	0.001	100	20.78
10590	404700	7192200		0.001	0.008	<0.005	0.011	<0.001	<0.001	100.55	36.1
10591	404700	7192100		0.001	0.007	<0.005	0.01	<0.001	<0.001	100.35	33.89
10592	404700	7192000		0.001	0.006	<0.005	0.009	<0.001	<0.001	100.05	30.09
10593	404700	7191900		0.001	0.004	<0.005	0.007	<0.001	<0.001	100.05	23.01
10594	404700	7191800		0.002	0.006	<0.005	0.008	<0.001	0.001	100.15	22.42
10595	404700	7191700		0.001	0.007	<0.005	0.01	<0.001	<0.001	100.45	26.75
10596	404700	7191600		0.001	0.006	<0.005	0.01	<0.001	<0.001	100.1	26.96
10597	404700	7191500		0.001	0.005	<0.005	0.007	<0.001	0.002	99.86	17.85
10598	404700	7191400		0.002	0.006	<0.005	0.008	<0.001	<0.001	100.35	28.43
10599	404700	7191300		0.001	0.003	<0.005	0.006	<0.001	0.002	100.45	16.1
10600	404700	7191200		<0.001	0.005	<0.005	0.006	<0.001	<0.001	100.35	43.27
10601	404700	7191100		0.001	0.006	<0.005	0.008	<0.001	<0.001	100.1	25.57
10602	404700	7191000		0.001	0.002	<0.005	<0.005	<0.001	0.003	99.7	6.26
10603	404700	7190900		0.001	0.006	<0.005	0.009	<0.001	<0.001	100.05	31.37
10604	404700	7190800		0.001	0.005	<0.005	0.008	<0.001	<0.001	100.2	26.41

10605	404700	7190700		0.001	0.004	<0.005	0.006	<0.001	0.001	99.88	19.53
10606	404700	7190600		0.001	0.007	<0.005	0.011	<0.001	<0.001	100.2	36.08
10607	404700	7190500		<0.001	<0.001	<0.005	<0.005	<0.001	0.001	99.37	1.1
10608	404700	7190400		0.001	0.007	<0.005	0.01	<0.001	<0.001	99.97	31.33
10609	404700	7190300	98	0.001	0.006	<0.005	0.008	<0.001	<0.001	99.99	26.43
10610	404700	7190200		0.001	0.005	<0.005	0.008	<0.001	0.001	100.25	20.48
10611	404700	7190100		0.001	0.007	<0.005	0.01	<0.001	<0.001	100.45	32.62
10612	Oreas Standard 45f			0.004	0.033	0.027	<0.005	0.001	0.003	100.2	10.16
10613	404700	7190000		0.001	0.004	<0.005	0.006	<0.001	0.002	100.1	12.98
10614	404700	7189900		0.002	0.008	<0.005	0.012	<0.001	<0.001	100.4	30.98
10615	404700	7189800		0.001	0.006	<0.005	0.008	<0.001	0.001	99.78	24.36
10616	404700	7189700		0.001	0.005	<0.005	0.008	<0.001	0.002	100.35	18.41
10617	404700	7189600		<0.001	0.001	<0.005	<0.005	<0.001	0.004	99.55	4.77
10618	404700	7189500		0.001	0.006	<0.005	0.009	<0.001	0.001	100.35	24.17
10619	404700	7189400		0.001	0.007	<0.005	0.009	<0.001	<0.001	100.2	30.41
10620	404700	7189300		0.001	0.005	<0.005	0.005	<0.001	0.003	99.67	9.62
10621	404700	7189200	97	0.002	0.007	<0.005	0.011	<0.001	<0.001	100.45	32.59
10622	404700	7189100	99	0.002	0.006	<0.005	0.009	<0.001	0.001	100.4	25.21
10623	404700	7189000	98	0.002	0.006	<0.005	0.008	<0.001	<0.001	100.2	26.44
10624	404700	7188900		0.002	0.007	<0.005	0.011	<0.001	<0.001	100.3	33.76
10625	404700	7188800		0.002	0.004	<0.005	0.006	<0.001	0.001	100.1	17.82
10626	404700	7188700		0.002	0.006	<0.005	0.008	<0.001	0.001	100.35	21.95
10627	404700	7188600		0.002	0.006	<0.005	0.008	<0.001	0.001	100.35	24.05
10628	404700	7188500		0.001	0.004	<0.005	0.006	<0.001	0.001	100.25	19.05
10629	404700	7188400		0.001	0.002	<0.005	<0.005	<0.001	0.002	100.05	11.41
10630	404700	7188300		0.001	0.001	<0.005	<0.005	0.001	0.002	99.54	1.25
10631	404700	7188200		0.001	0.002	<0.005	<0.005	0.001	0.003	99.9	6.12
10632	404700	7188100		0.001	0.005	<0.005	0.007	<0.001	<0.001	100.2	21.23
10633	404700	7188000		0.001	0.002	<0.005	<0.005	0.001	0.002	99.8	1.27
10634	404700	7187900		0.002	0.006	<0.005	0.008	<0.001	<0.001	100.1	29.05

10635	404700	7187800		0.001	0.004	<0.005	0.005	<0.001	0.001	100.15	18.97
10636	404700	7187700		0.001	0.006	<0.005	0.008	<0.001	<0.001	100.1	28.54
10637	404700	7187600		0.001	0.004	<0.005	0.005	<0.001	0.002	100.25	16.58
10638	404700	7187500		0.001	0.003	<0.005	0.005	0.001	0.002	100.15	13.15
10639	404700	7187400		0.001	0.001	<0.005	<0.005	0.002	0.002	100.05	3.24
10640	404700	7187300		0.001	0.002	<0.005	<0.005	<0.001	0.002	99.64	8.65
10641	404700	7187200		0.001	0.002	<0.005	<0.005	0.001	0.005	99.64	7.79
10642	404700	7187100		0.001	0.001	<0.005	<0.005	<0.001	0.003	99.58	7.73
10643	404700	7187000		0.001	0.003	<0.005	0.005	0.001	0.003	100.1	13.08
10644	404700	7186900		0.001	0.004	<0.005	0.007	<0.001	0.002	100.5	15.4
10645	404700	7186800		0.001	0.005	<0.005	0.006	<0.001	0.001	100.1	23.9
10646	404700	7186700		0.001	0.002	<0.005	<0.005	0.002	0.004	100.05	8.66
10647	404700	7186600		0.001	0.003	<0.005	<0.005	<0.001	0.004	99.99	10.55
10648	404700	7186500		0.001	0.005	<0.005	0.008	<0.001	0.002	100.45	22.87
10649	404700	7186400		0.001	0.004	<0.005	0.006	<0.001	0.002	100.05	15.57
10650	404700	7186300		0.001	0.003	<0.005	0.005	<0.001	0.002	100.1	9.97
10651	404700	7186200		0.002	0.007	<0.005	0.009	<0.001	<0.001	100.05	29.19
10652	404700	7186100		0.001	0.001	<0.005	<0.005	0.001	0.003	99.61	2.93
10653	404700	7186000		0.001	0.001	<0.005	<0.005	0.001	0.004	99.88	6.72
10654	404700	7185900		0.002	0.002	<0.005	<0.005	0.001	0.004	100.15	11.45
10655	404700	7185800		0.001	0.002	<0.005	<0.005	0.002	0.004	100.75	5.42
10656	404800	7192200		0.002	0.003	<0.005	0.007	0.001	0.002	100.2	9.35
10657	404800	7192100		0.001	0.001	<0.005	<0.005	0.001	0.001	99.8	2.31
10658	404800	7192000		0.001	0.001	<0.005	<0.005	<0.001	0.001	99.06	2.24
10659	404748	7191900		0.001	0.008	<0.005	0.009	<0.001	<0.001	99.9	37.18
10660	404800	7191800		0.002	0.008	<0.005	0.012	<0.001	<0.001	100.5	35.37
10661	404800	7191700		0.002	0.008	<0.005	0.01	<0.001	<0.001	100.4	33.65
10662	404800	7191600		0.001	0.002	<0.005	<0.005	0.002	0.006	100.45	5.26
10663	404800	7191600	Duplicate	0.002	0.002	<0.005	<0.005	<0.001	0.006	100.55	5.13
10664	404800	7191500		0.002	0.009	<0.005	0.012	<0.001	<0.001	100.05	36.85

10665	404800	7191400		<0.001	0.004	<0.005	0.005	<0.001	<0.001	99.99	35.66
10666	404800	7191300		0.002	0.008	<0.005	0.011	<0.001	<0.001	100.2	35.44
10667	404800	7191200		0.001	0.007	<0.005	0.01	<0.001	<0.001	100.45	35.43
10668	404874	7191126		0.001	0.007	<0.005	0.01	<0.001	<0.001	100.35	37.65
10669	404800	7191000		0.001	0.007	<0.005	0.011	<0.001	<0.001	100.3	35.88
10670	404800	7190900		0.001	0.008	<0.005	0.011	<0.001	<0.001	100.4	37.44
10671	404800	7190800		0.001	0.007	<0.005	0.011	<0.001	<0.001	100.45	38.07
10672	404800	7190700		0.002	0.008	<0.005	0.012	<0.001	<0.001	100.6	36.76
10673	404800	7190600		0.001	0.007	<0.005	0.009	<0.001	<0.001	100.2	31.76
10674	404800	7190500		0.001	0.007	<0.005	0.007	<0.001	<0.001	100.2	37.61
10675	404800	7190400		0.001	0.008	<0.005	0.011	<0.001	<0.001	100.45	33.68
10676	404776	7190283		0.002	0.009	<0.005	0.012	<0.001	<0.001	100.3	38
10677	404836	7190186		0.002	0.007	<0.005	0.009	<0.001	<0.001	100.1	34.62
10678	404800	7190100		0.001	0.007	<0.005	0.009	<0.001	<0.001	100.05	37.39
10679	404800	7190000		0.002	0.007	<0.005	0.011	<0.001	<0.001	100.05	34.58
10680	404800	7189900		0.001	0.008	<0.005	0.01	<0.001	<0.001	100.25	38.68
10681	404800	7189800		0.002	0.009	<0.005	0.013	<0.001	<0.001	100.55	37.02
10682	404800	7189700		0.002	0.006	<0.005	0.009	<0.001	0.001	100.25	25.54
10683	404810	7189576		0.001	0.007	<0.005	0.009	<0.001	<0.001	100.3	34.56
10684	404800	7189500		0.002	0.008	<0.005	0.012	<0.001	<0.001	100.4	36.17
10685	404800	7189400		0.001	0.008	<0.005	0.009	<0.001	<0.001	100.1	38.37
10686	404800	7189300		0.002	0.008	<0.005	0.011	<0.001	<0.001	100.2	39.01
10687	404800	7189200		0.001	0.008	<0.005	0.011	<0.001	<0.001	100.2	34.79
10688	404800	7189100		0.001	0.008	<0.005	0.011	<0.001	<0.001	100.2	38.26
10689	404800	7189000		0.001	0.008	<0.005	0.011	<0.001	<0.001	100.2	36.8
10690	404800	7188900		0.001	0.008	<0.005	0.01	<0.001	<0.001	100.1	38.18
10691	404800	7188800		0.002	0.008	<0.005	0.011	<0.001	<0.001	100.3	37.38
10692	404800	7188700		0.001	0.008	<0.005	0.01	<0.001	<0.001	100.3	36.29
10693	404800	7188600		0.002	0.008	<0.005	0.012	<0.001	<0.001	100.25	36.43
10694	404800	7188500		0.002	0.008	<0.005	0.012	<0.001	<0.001	100.4	39.18

10695	404800	7188400		0.001	0.007	<0.005	0.01	<0.001	<0.001	100.25	31.34
10696	404827	7188257		0.001	0.007	<0.005	0.009	<0.001	<0.001	100	30.69
10697	404784	7188236		0.002	0.008	<0.005	0.011	<0.001	<0.001	100.4	34.85
10698	404800	7188100		0.001	0.008	<0.005	0.011	<0.001	<0.001	100.2	35.8
10699	404800	7188000		0.002	0.008	<0.005	0.013	<0.001	<0.001	100.4	37.85
10700	404800	7187900		0.001	0.007	<0.005	0.009	<0.001	<0.001	100.15	36.68
10701	404800	7187800		0.002	0.009	<0.005	0.013	<0.001	<0.001	100.3	37.82
10702	404800	7187700	99	0.001	0.005	<0.005	0.006	<0.001	<0.001	99.84	36.89
10703	404800	7187600		0.001	0.007	<0.005	0.011	<0.001	<0.001	100.4	35.94
10704	404800	7187500		0.001	0.008	<0.005	0.012	<0.001	<0.001	100.55	34.49
10705	404800	7187400		0.002	0.006	<0.005	0.009	<0.001	<0.001	100.5	26
10706	404800	7187300		0.001	0.005	<0.005	0.007	<0.001	<0.001	100	29.06
10707	404784	7187234		0.002	0.009	<0.005	0.014	<0.001	<0.001	100.65	38.72
10708	404834	7187115		0.002	0.006	<0.005	0.009	<0.001	0.002	100.6	24.01
10709	404800	7187000		0.001	0.003	<0.005	0.005	<0.001	0.004	100.1	9.02
10710	404800	7186900		0.001	0.005	<0.005	0.008	<0.001	0.002	100.15	17.49
10711	404800	7186800		0.001	0.005	<0.005	0.006	<0.001	<0.001	99.97	29.78
10712	404800	7186700		0.002	0.007	<0.005	0.01	<0.001	<0.001	100.55	36.54
10713	404800	7186600		0.001	0.007	<0.005	0.009	<0.001	<0.001	100.2	33.21
10714	Oreas Standard 45h			0.009	0.074	0.046	<0.005	0.004	0.004	100.4	9.93
10715	404800	7186500		<0.001	0.005	<0.005	0.005	<0.001	<0.001	100.1	36.6
10716	404800	7186400		0.001	0.003	<0.005	<0.005	0.002	0.005	99.85	5.09
10717	404800	7186300		0.001	0.006	<0.005	0.007	<0.001	<0.001	99.9	34.03
10718	404800	7186200		0.001	0.008	<0.005	0.011	<0.001	<0.001	100.35	38.97
10719	404800	7186100		0.002	0.007	<0.005	0.011	<0.001	<0.001	100.4	33.52
10720	404800	7186000		0.001	0.008	<0.005	0.01	<0.001	<0.001	100.1	37.39
10721	404800	7185900		0.001	0.005	<0.005	0.007	<0.001	<0.001	100.25	25.42
10722	404800	7185800		0.002	0.008	<0.005	0.01	<0.001	<0.001	100.5	35.22
10723	404900	7192200		0.001	0.002	<0.005	<0.005	0.001	0.003	100.35	6.03
10724	404900	7192100		0.001	0.002	<0.005	<0.005	0.001	0.003	100.05	2.13

10725	404900	7192000		0.001	0.003	<0.005	0.006	0.002	0.004	100.2	7.8
10726	404900	7191900		0.001	0.002	<0.005	<0.005	0.001	0.004	99.73	4.14
10727	26/09/2025	7191800		0.001	0.003	<0.005	<0.005	0.001	0.002	99.87	10.74
10728	26/09/2025	7191700		0.001	0.003	<0.005	<0.005	0.001	0.003	100	10.42
10729	26/09/2025	7191600		0.001	0.001	<0.005	<0.005	0.002	0.004	99.04	3.74
10730	26/09/2025	7191500		0.001	0.003	<0.005	<0.005	<0.001	0.001	99.72	19.27
10731	26/09/2025	7191400		0.001	0.002	<0.005	<0.005	0.001	0.004	99.79	9.09
10732	26/09/2025	7191300		0.001	0.006	<0.005	0.008	<0.001	<0.001	100.45	28.93
10733	26/09/2025	7191200		0.002	0.007	<0.005	0.01	<0.001	<0.001	100.15	28.81
10734	26/09/2025	7191100		0.001	0.002	<0.005	<0.005	0.002	0.003	99.46	5.39
10735	26/09/2025	7191000		0.001	0.008	<0.005	0.011	<0.001	<0.001	100.35	31.43
10736	26/09/2025	7190900		0.001	0.004	<0.005	0.005	<0.001	0.002	99.76	17.29
10737	26/09/2025	7190800		0.002	0.004	<0.005	0.007	<0.001	0.002	100.1	12.97
10738	26/09/2025	7190700		0.001	0.002	<0.005	<0.005	<0.001	0.002	99.63	5.27
10739	26/09/2025	7190600		0.001	0.006	<0.005	0.008	<0.001	<0.001	100.3	29.61
10740	26/09/2025	7190500		0.001	0.004	<0.005	0.005	<0.001	0.002	99.7	15.82
10741	26/09/2025	7190400		0.001	0.001	<0.005	<0.005	0.001	0.002	99.78	0.85
10742	26/09/2025	7190300		<0.001	0.002	<0.005	<0.005	0.001	0.002	99.83	0.78
10743	26/09/2025	7190200		0.001	0.004	<0.005	0.006	<0.001	0.002	100.1	12.2
10744	26/09/2025	7190100		0.001	0.004	<0.005	0.007	<0.001	0.002	99.97	16.57
10745	26/09/2025	7190000		0.001	0.001	<0.005	<0.005	0.001	0.003	99.16	3.22
10746	26/09/2025	7189900	98	0.001	0.002	<0.005	<0.005	<0.001	0.003	99.64	8.11
10747	26/09/2025	7189800		0.001	0.002	<0.005	<0.005	0.001	0.004	99.56	3.29
10748	26/09/2025	7189700		0.001	0.003	<0.005	0.005	0.001	0.004	100.5	7.47
10749	26/09/2025	7189600		0.001	0.002	<0.005	<0.005	0.001	0.003	99.67	7.36
10750	26/09/2025	7189500		0.002	0.006	<0.005	0.008	<0.001	0.001	100.1	25.11
10751	26/09/2025	7189400		0.002	0.004	<0.005	0.006	<0.001	0.002	100.05	19.12
10752	26/09/2025	7189300		0.002	0.004	<0.005	0.006	<0.001	0.001	99.78	19.24
10753	26/09/2025	7189200		0.002	0.006	<0.005	0.01	<0.001	0.001	100.15	25.66
10754	404900	7189100		0.001	0.007	<0.005	0.01	<0.001	<0.001	100	38.64

10755	404900	7189000		0.002	0.007	<0.005	0.011	<0.001	<0.001	100.15	38.35
10756	404900	7188900		0.001	0.008	<0.005	0.01	<0.001	<0.001	100	37.91
10757	404900	7188800		0.001	0.008	<0.005	0.012	<0.001	<0.001	100.2	38.08
10758	404900	7188700		0.002	0.008	<0.005	0.012	<0.001	<0.001	100.3	37.98
10759	404900	7188600		0.002	0.006	<0.005	0.007	<0.001	<0.001	100.15	31.56
10760	404900	7188500		0.002	0.009	<0.005	0.013	<0.001	<0.001	100.25	36.86
10761	404900	7188400		0.001	0.002	<0.005	0.005	0.001	0.003	99.77	2.96
10762	404900	7188300		0.002	0.008	<0.005	0.012	<0.001	<0.001	100.35	34.38
10763	404900	7188200		0.002	0.003	<0.005	<0.005	0.001	0.002	99.66	4.99
10764	404900	7188100		0.002	0.006	<0.005	0.008	<0.001	<0.001	100.2	31.12
10765	404900	7188100	Duplicate	0.002	0.008	<0.005	0.009	<0.001	<0.001	99.93	31.07
10766	404900	7188000		0.002	0.009	<0.005	0.012	<0.001	<0.001	100.3	35.51
10767	404900	7187900		0.002	0.007	<0.005	0.009	<0.001	<0.001	99.98	36.88
10768	404900	7187800		0.002	0.008	<0.005	0.012	<0.001	<0.001	100.35	35.16
10769	404900	7187700		0.002	0.007	<0.005	0.01	<0.001	<0.001	100	35.69
10770	404900	7187600		0.001	0.007	<0.005	0.01	<0.001	<0.001	100.2	33.56
10771	404900	7187500		0.002	0.008	<0.005	0.01	<0.001	<0.001	99.98	36.16
10772	404900	7187400		0.001	0.004	<0.005	0.005	<0.001	<0.001	99.81	30.05
10773	404900	7187300		0.001	0.001	<0.005	<0.005	<0.001	0.001	99.42	4.08
10774	404900	7187200		0.002	0.008	<0.005	0.012	<0.001	<0.001	100.25	35.09
10775	404900	7187100		0.001	0.006	<0.005	0.006	<0.001	<0.001	99.78	35.98
10776	404900	7187000		0.002	0.006	<0.005	0.008	<0.001	<0.001	99.59	31.8
10777	404900	7186900		0.002	0.007	<0.005	0.011	<0.001	<0.001	100	35.21
10778	404900	7186800		0.002	0.007	<0.005	0.01	<0.001	<0.001	99.89	38.88
10779	404900	7186700		0.001	0.004	<0.005	0.006	<0.001	<0.001	99.95	40.52
10780	404900	7186600		0.002	0.003	<0.005	0.005	<0.001	0.002	99.47	12.86
10781	404900	7186500		0.001	0.006	<0.005	0.009	<0.001	<0.001	99.87	37.64
10782	404900	7186400		0.002	0.007	<0.005	0.011	<0.001	<0.001	99.87	31.89
10783	404900	7186300	93	0.002	0.002	<0.005	0.005	0.001	0.002	99.55	8.03
10784	404927	7186234		0.002	0.007	<0.005	0.011	<0.001	<0.001	100.25	35.98

10785	404900	7186100		0.002	0.008	<0.005	0.012	<0.001	<0.001	100.3	37.16
10786	404900	7186000		0.002	0.007	<0.005	0.011	<0.001	<0.001	100.25	33.44
10787	404946	7185909		0.002	0.007	<0.005	0.011	<0.001	<0.001	100.15	31.63
10788	404900	7185800		0.002	0.008	<0.005	0.011	<0.001	<0.001	99.94	37.26
10789	405000	7192200		0.001	<0.001	<0.005	<0.005	<0.001	<0.001	99.01	0.76
10790	404992	7192066		0.001	0.003	<0.005	0.005	<0.001	0.001	99.56	14.6
10791	405000	7192000		0.002	0.006	<0.005	0.011	<0.001	<0.001	100.1	30.69
10792	405000	7191900		0.002	0.007	<0.005	0.011	<0.001	<0.001	100.1	32.55
10793	405000	7191800		0.002	0.008	<0.005	0.013	<0.001	<0.001	100.5	35.69
10794	405000	7191700		0.002	0.008	<0.005	0.013	<0.001	<0.001	100.65	37.68
10795	405006	7191577		0.002	0.007	<0.005	0.012	<0.001	<0.001	100.45	33.77
10796	405000	7191500		0.002	0.007	<0.005	0.01	<0.001	<0.001	100.05	35.75
10797	405000	7191400		0.001	0.008	<0.005	0.013	<0.001	<0.001	99.88	38.16
10798	405000	7191300		0.001	0.008	<0.005	0.01	<0.001	<0.001	99.67	39.34
10799	405000	7191200		0.002	0.007	<0.005	0.011	<0.001	<0.001	100	35.02
10800	405000	7191100		0.001	0.008	<0.005	0.011	<0.001	<0.001	100	38.46
10801	405000	7191000		0.002	0.005	<0.005	0.007	0.001	0.003	100.1	15.02
10802	405000	7190900		0.002	0.007	<0.005	0.01	<0.001	<0.001	100.25	36.63
10803	405000	7190800		0.002	0.008	<0.005	0.012	<0.001	<0.001	100.1	33.09
10804	405000	7190700		0.002	0.008	<0.005	0.012	<0.001	<0.001	100.35	38.74
10805	405000	7190600		0.001	0.007	<0.005	0.011	<0.001	<0.001	100.3	34.36
10806	405011	7190524		0.001	0.007	<0.005	0.01	<0.001	<0.001	100.25	36.7
10807	405003	7190453		0.002	0.003	<0.005	0.006	0.001	0.002	99.88	10.89
10808	405000	7190300		0.001	0.006	<0.005	0.008	<0.001	<0.001	100.05	28.48
10809	405000	7190200		0.001	0.006	<0.005	0.008	<0.001	<0.001	100.05	34.6
10810	405000	7190100		0.001	0.004	<0.005	0.005	<0.001	<0.001	99.62	26.21
10811	405000	7190000		0.001	0.007	<0.005	0.011	<0.001	<0.001	100.35	33.92
10812	405021	7189882		0.002	0.007	<0.005	0.01	<0.001	<0.001	100.1	34.51
10813	405000	7189800		0.001	0.005	<0.005	0.006	<0.001	<0.001	99.92	38.11
10814	405000	7189700		0.002	0.006	<0.005	0.01	<0.001	<0.001	100.15	32.32

10815	405013	7189581		0.002	0.008	<0.005	0.012	<0.001	<0.001	100.4	36.8
10816	Oreas Standard 25b			0.001	0.004	0.008	<0.005	0.002	0.007	100.15	8.31
10817	405000	7189500		0.002	0.009	<0.005	0.013	<0.001	<0.001	100.45	38.59
10818	405000	7189400		0.002	0.007	<0.005	0.011	<0.001	<0.001	100.45	28.8
10819	405000	7189300		0.001	0.004	<0.005	0.006	<0.001	0.002	99.91	15.76
10820	405000	7189200		0.001	0.008	<0.005	0.011	<0.001	<0.001	100.4	37.62
10821	405000	7189100	98	0.001	0.003	<0.005	0.005	<0.001	0.001	99.77	14.06
10822	405000	7189000		0.002	0.004	<0.005	0.008	<0.001	0.002	100.25	16.27
10823	405000	7188900		0.002	0.003	<0.005	0.005	0.001	0.002	99.75	13.35
10824	405000	7188800		0.002	0.007	<0.005	0.011	<0.001	<0.001	100.35	33.63
10825	405000	7188700		0.002	0.008	<0.005	0.011	<0.001	<0.001	100.4	33.42
11030	405900	7186900		<0.001	0.005	<0.005	<0.005	<0.001	<0.001	99.45	20.45
11031	405900	7186800		0.001	0.005	<0.005	0.006	<0.001	0.003	99.44	18.15
11032	405900	7186700		<0.001	0.008	<0.005	0.008	<0.001	<0.001	99.77	36.57
11033	405900	7186600		0.001	0.008	<0.005	0.01	<0.001	<0.001	100.1	34.66
11034	405900	7186500		0.001	0.009	<0.005	0.01	<0.001	<0.001	100.1	35.6
11035	405900	7186400		0.001	0.01	<0.005	0.013	<0.001	<0.001	100.3	37.65
11036	405900	7186300		0.001	0.005	<0.005	0.006	<0.001	<0.001	99.62	20.76
11037	405900	7186200		0.001	0.008	<0.005	0.011	<0.001	<0.001	100.2	31.25
11038	405900	7186100		0.001	0.006	<0.005	0.005	<0.001	0.001	99.34	22.33
11039	405900	7186000		0.001	0.004	<0.005	<0.005	<0.001	0.003	99.59	15.23
11040	405900	7185900		0.001	0.004	<0.005	0.006	<0.001	0.003	99.89	10.95
11041	405900	7185800		0.001	0.001	<0.005	<0.005	0.001	0.002	99.75	0.97
11042	405900	7185700		0.001	0.007	<0.005	0.011	<0.001	<0.001	100.4	30.02
11043	405900	7185600		0.001	0.003	<0.005	0.005	<0.001	0.002	99.74	16.33
11044	405900	7185500		0.001	0.004	<0.005	0.007	<0.001	0.002	99.82	15
11045	405900	7185400		0.001	0.007	<0.005	0.009	<0.001	<0.001	99.67	33.87
11046	406000	7187000		0.001	0.008	<0.005	0.013	<0.001	<0.001	100.35	32.72
11047	406000	7186900		0.001	0.006	<0.005	0.009	<0.001	<0.001	99.83	34.4
11048	406000	7186800		0.001	0.002	<0.005	<0.005	<0.001	<0.001	99.7	7.68

11049	406000	7186700		0.001	0.006	<0.005	0.008	<0.001	<0.001	99.75	26.35
11050	406000	7186600		0.001	0.007	<0.005	0.01	<0.001	<0.001	100.05	32.61
11051	406000	7186500		0.001	0.008	<0.005	0.011	<0.001	<0.001	99.8	35.91
11052	406000	7186400		0.001	0.008	<0.005	0.011	<0.001	<0.001	100.25	37.29
11053	406000	7186300		0.001	0.006	<0.005	0.009	<0.001	<0.001	100.35	32.9
11054	406000	7186200		0.002	0.008	<0.005	0.013	<0.001	<0.001	100.45	36.85
11055	406000	7186100		0.001	0.006	<0.005	0.008	<0.001	<0.001	100.1	27.66
11056	406000	7186000		0.001	0.002	<0.005	<0.005	0.001	0.003	99.84	2.12
11057	406000	7185900		<0.001	<0.001	<0.005	<0.005	<0.001	0.001	98.64	0.57
11058	406000	7185800		0.001	0.002	<0.005	<0.005	<0.001	0.003	99.89	5.52
11059	406000	7185700		0.001	0.004	<0.005	0.005	<0.001	0.002	99.51	22.57
11060	406000	7185600		0.001	0.005	<0.005	0.007	<0.001	<0.001	100.1	27.24
11061	406000	7185500		0.001	0.002	<0.005	0.006	<0.001	0.001	99.67	5.5
11062	406000	7185400		0.001	0.003	<0.005	<0.005	<0.001	0.002	99.54	9.48
11063	406100	7187000		0.001	0.007	<0.005	0.011	<0.001	<0.001	100.2	36.55
11064	406100	7186900		<0.001	0.004	<0.005	0.006	<0.001	<0.001	100.05	21.69
11065	406100	7186800		0.001	0.008	<0.005	0.013	<0.001	<0.001	100.35	35.82
11066	406100	7186700		0.001	0.005	<0.005	0.009	<0.001	<0.001	100.15	20.94
11067	406100	7186600	99	0.001	0.008	<0.005	0.012	<0.001	<0.001	100.55	32.08
11068	406100	7186500		0.001	0.001	<0.005	<0.005	<0.001	0.001	99.23	6.94
11069	406100	7186400		0.001	0.006	<0.005	0.008	<0.001	<0.001	100.2	31.71
11070	406100	7186300		0.001	0.006	<0.005	0.008	<0.001	<0.001	99.82	33.44
11071	406100	7186300		0.001	0.007	<0.005	0.011	<0.001	<0.001	100.45	33.11
11072	406100	7186200		0.001	0.007	<0.005	0.01	<0.001	<0.001	100.05	37.04
11073	406100	7186100		0.001	0.007	<0.005	0.01	<0.001	<0.001	100.2	35.99
11074	406100	7186000		0.001	0.006	<0.005	0.008	<0.001	<0.001	100.05	37.09
11075	406100	7185900		0.001	0.001	<0.005	<0.005	<0.001	0.002	99.22	1.49
11076	406100	7185800		0.001	0.001	<0.005	<0.005	0.001	0.002	99.29	1.64
11077	406100	7185700		0.002	0.008	<0.005	0.012	<0.001	<0.001	100.1	38.25
11078	406100	7185600		0.001	0.003	<0.005	<0.005	<0.001	0.002	99.98	11.02

11079	406100	7185500		0.002	0.006	<0.005	0.01	<0.001	0.001	100.35	22.94
11080	406100	7185400		0.001	0.006	<0.005	0.007	<0.001	<0.001	99.64	27.74
11081	406200	7187000		0.001	0.007	<0.005	0.01	<0.001	<0.001	100.15	36.95
11082	406200	7186900		0.001	0.009	<0.005	0.013	<0.001	<0.001	100.25	37.5
11083	406200	7186800		0.001	0.006	<0.005	0.008	<0.001	<0.001	99.99	31.16
11084	406200	7186700		0.002	0.009	<0.005	0.013	<0.001	<0.001	100.4	35.73
11085	406200	7186600		0.001	0.007	<0.005	0.012	<0.001	<0.001	100.45	28.24
11086	406200	7186500		0.002	0.01	<0.005	0.013	<0.001	<0.001	100.25	37.67
11087	406200	7186400		0.001	0.009	<0.005	0.011	<0.001	<0.001	100.3	34.64
11088	406200	7186300		0.002	0.009	<0.005	0.011	<0.001	<0.001	100.05	34.64
11089	406200	7186200		0.001	0.007	<0.005	0.006	<0.001	<0.001	99.96	33.65
11090	406200	7186100		0.001	0.003	<0.005	<0.005	<0.001	0.002	99.45	2.52
11091	406200	7186000		0.002	0.004	<0.005	0.005	<0.001	0.003	100.1	10.08
11092	406200	7185900		0.001	0.005	<0.005	0.007	0.001	0.002	99.83	10.66
11093	406200	7185800		0.002	0.004	0.008	0.005	0.001	0.002	99.38	1.3
11094	406200	7185700		0.001	0.002	<0.005	<0.005	0.001	0.002	99.63	1.38
11095	406200	7185600		0.001	0.003	<0.005	0.005	0.001	0.001	99.9	0.6
11096	406200	7185500		0.001	0.003	<0.005	<0.005	0.001	0.001	99.44	0.56
11099	406300	7186900	95	0.002	0.007	<0.005	0.009	<0.001	<0.001	100.5	29.76
11100	406300	7186800	89	0.001	0.007	<0.005	0.01	<0.001	<0.001	100.3	28.2
11101	406300	7186700	96	0.002	0.009	<0.005	0.011	<0.001	<0.001	100.6	34.06
11102	406300	7186600		0.001	0.006	<0.005	0.008	<0.001	<0.001	99.89	26.01
11103	406300	7186500		0.002	0.008	<0.005	0.01	<0.001	<0.001	100.3	27.81
11104	406300	7186400		0.001	0.002	<0.005	<0.005	<0.001	0.003	99.46	3.05
11105	406300	7186300		0.001	0.006	<0.005	0.008	<0.001	<0.001	100	27.09
11106	406300	7186200		0.002	0.005	<0.005	0.005	<0.001	0.002	99.79	15.52
11107	406300	7186100		0.001	0.003	<0.005	<0.005	0.001	0.004	99.63	6.01
11108	406300	7186000		0.001	0.002	<0.005	<0.005	0.001	0.002	99.08	1.41
11109	406300	7185900		0.002	0.008	<0.005	0.01	<0.001	<0.001	100.25	28.36
11110	406300	7185800		0.001	0.005	<0.005	0.006	<0.001	0.002	99.91	19.92

11111	406300	7185700		0.002	0.008	<0.005	0.01	<0.001	<0.001	100.2	30.1
11112	406300	7185600		0.002	0.007	<0.005	0.009	<0.001	<0.001	100.3	30.65
11113	406300	7185500		0.002	0.008	<0.005	0.01	<0.001	<0.001	100.1	28.84
11114	406300	7185400		0.001	0.007	<0.005	0.007	<0.001	<0.001	99.78	26.44
11115	406400	7187000		0.001	0.002	<0.005	<0.005	0.001	0.003	99.48	3.9
11116	406400	7186900		0.001	0.004	<0.005	<0.005	0.001	0.005	99.56	12.42
11117	406400	7186800		0.001	0.002	<0.005	<0.005	0.001	0.003	99.58	4.77
11118	406400	7186700		0.001	0.006	<0.005	0.006	<0.001	<0.001	99.76	27.71
11119	406400	7186600		0.002	0.007	<0.005	0.009	<0.001	<0.001	100.2	27.51
11120	406400	7186500		0.001	0.005	<0.005	0.005	<0.001	0.001	99.82	17.35
11121	406400	7186400		0.001	0.004	<0.005	0.005	<0.001	0.002	99.78	13.04
11122	Oreas Standard 180b			0.026	0.005	0.329	<0.005	<0.001	0.007	99.62	11.99
11123	406400	7186300		0.001	0.006	<0.005	0.007	<0.001	<0.001	99.86	26.94
11124	406400	7186200		0.001	0.002	<0.005	<0.005	0.001	0.004	99.5	3.94
11125	406400	7186100		0.001	0.004	<0.005	<0.005	<0.001	0.001	99.66	16.12
11126	406400	7186000		0.001	0.003	<0.005	<0.005	0.001	0.004	99.91	3.01
11127	406400	7185900		0.001	0.003	<0.005	<0.005	<0.001	0.003	99.58	10.44
11128	406400	7185800		0.002	0.008	<0.005	0.01	<0.001	<0.001	100.1	29.9
11129	406400	7185700		0.001	0.003	<0.005	<0.005	0.001	0.004	99.55	7.65
11130	406400	7185600		0.001	0.005	<0.005	0.006	<0.001	0.001	100.05	23.8
11131	406400	7185500		0.001	0.003	<0.005	<0.005	<0.001	0.004	99.75	7.68
11132	406400	7185400		0.002	0.004	<0.005	0.005	<0.001	0.004	99.77	8.3
11133	406500	7187000		<0.001	0.004	<0.005	<0.005	<0.001	0.001	99.69	16.04
11134	406500	7186900		0.001	0.005	<0.005	0.006	<0.001	0.003	99.88	15.71
11135	406500	7186800		0.002	0.009	<0.005	0.011	<0.001	<0.001	100.25	35.66
11136	406500	7186700		0.002	0.009	<0.005	0.011	<0.001	<0.001	100.3	32.73
11137	406500	7186600		0.002	0.009	<0.005	0.009	<0.001	<0.001	100	35.43
11138	406500	7186500		0.002	0.009	<0.005	0.012	<0.001	<0.001	100.5	30.58
11139	406500	7186400		0.002	0.008	<0.005	0.009	<0.001	<0.001	100.05	30.6
11140	406500	7186300	97	0.001	0.005	<0.005	0.005	<0.001	0.002	99.68	17.26

11141	406500	7186200		0.001	0.004	<0.005	0.006	<0.001	0.004	99.93	9.72
11142	406500	7186100		0.001	0.007	<0.005	0.006	<0.001	<0.001	99.78	26.13
11143	406500	7186000		0.001	0.007	<0.005	0.007	<0.001	<0.001	99.69	29.06
11144	406500	7185900		0.001	0.004	<0.005	<0.005	<0.001	0.003	99.7	12.88
11145	406500	7185800		0.001	0.005	<0.005	<0.005	<0.001	0.002	99.28	14.65
11146	406500	7185700		0.001	0.004	<0.005	<0.005	0.001	0.004	99.53	3.52
11147	406500	7185600		0.001	0.005	<0.005	<0.005	<0.001	0.001	99.6	14.28
11148	406500	7185500		0.001	0.007	<0.005	0.006	<0.001	<0.001	99.63	21.31
11149	406500	7185400		0.002	0.006	<0.005	0.008	<0.001	0.004	99.96	11.92
11150	406600	7187000		0.001	0.004	<0.005	<0.005	<0.001	0.004	99.51	9.3
11151	406600	7186900		0.001	0.007	<0.005	0.006	<0.001	0.001	99.77	21.32
11152	406600	7186800		0.002	0.008	<0.005	0.008	<0.001	<0.001	99.8	25.93
11153	406600	7186700		0.001	0.005	<0.005	<0.005	<0.001	0.001	99.28	15.41
11154	406600	7186600		0.001	0.004	<0.005	<0.005	0.001	0.005	99.31	8.67
11155	406600	7186500		0.002	0.009	<0.005	0.01	<0.001	<0.001	99.95	31.85
11156	406600	7186400		0.001	0.003	<0.005	<0.005	<0.001	0.002	99.1	6.05
11157	406600	7186300		0.001	0.003	<0.005	<0.005	<0.001	0.002	99.11	7.24
11158	406600	7186200		0.001	0.004	<0.005	<0.005	<0.001	0.003	99.74	11.6
11159	406600	7186100		0.002	0.006	<0.005	0.008	<0.001	0.002	100	16.67
11160	406600	7186000		0.002	0.005	<0.005	<0.005	<0.001	0.004	99.66	14.66
11161	406600	7185900		0.001	0.004	<0.005	<0.005	<0.001	0.004	99.72	10.49
11162	406600	7185800		0.001	0.006	<0.005	0.005	<0.001	<0.001	99.54	22.5
11163	406600	7185700		0.002	0.006	<0.005	0.006	<0.001	0.002	99.39	21.46
11164	406600	7185600		0.001	0.003	<0.005	<0.005	0.002	0.002	99.19	1.85
11165	406600	7185500		0.001	0.003	<0.005	<0.005	0.001	0.004	99.06	6.18
11166	406600	7185400		0.001	0.003	<0.005	<0.005	0.001	0.005	99.2	6.06
11252	402991	7191410		0.001	0.007	<0.005	0.006	<0.001	0.001	99.53	20.95
11253	403008	7190984		0.001	0.009	<0.005	0.008	<0.001	<0.001	99.67	34.1
11254	403031	7190554		0.002	0.008	<0.005	0.009	<0.001	<0.001	99.89	31.41
11255	403008	7190194		0.002	0.01	<0.005	0.01	<0.001	<0.001	100	34.5

11256	403016	7189784		0.001	0.004	<0.005	<0.005	0.001	0.002	98.84	2.12
11257	402992	7189401		0.002	0.006	<0.005	0.005	<0.001	0.002	99.72	16.12
11258	402992	7189603		0.001	0.009	<0.005	0.006	<0.001	<0.001	99.63	31.81
11259	402993	7189200		0.003	0.008	<0.005	0.005	0.001	0.005	99.83	14.76
11260	403008	7189004		0.001	0.007	<0.005	<0.005	<0.001	0.004	99.68	15.79
11261	403000	7188799		0.001	0.01	<0.005	0.009	<0.001	<0.001	99.55	33.21
11262	402973	7188598		0.001	0.006	<0.005	0.005	<0.001	0.002	99.65	14.45
11263	402971	7188143		0.001	0.006	<0.005	0.005	<0.001	0.001	99.98	16.78
11264	402994	7187768		0.002	0.01	<0.005	0.011	<0.001	<0.001	99.98	35.09
11265	402999	7187404	96	0.001	0.007	<0.005	0.006	<0.001	<0.001	99.63	30.35
11274	402997	7193005		0.001	0.003	<0.005	<0.005	0.001	0.003	99.54	1.37
11275	402997	7193005	Duplicate	0.002	0.004	<0.005	0.005	0.001	0.003	99.78	1.32
11276	403009	7192600		0.001	0.003	<0.005	<0.005	0.001	0.002	99.08	1.14
11277	403004	7192203		0.001	0.004	<0.005	0.005	0.001	0.002	99.38	1.15
11278	402995	7191796		<0.001	0.001	<0.005	<0.005	<0.001	0.002	99.57	2.98
11279	403799	7190399		0.001	0.009	<0.005	0.011	<0.001	<0.001	100.1	39.15
11280	403798	7190002		0.001	0.007	<0.005	0.008	<0.001	<0.001	99.85	37.02
11281	403800	7189599		0.001	0.008	<0.005	0.012	<0.001	<0.001	100.15	38.21
11282	403801	7189201		0.001	0.008	<0.005	0.009	<0.001	<0.001	99.64	38.84
11283	403800	7188798		0.001	0.009	<0.005	0.014	<0.001	<0.001	100.45	39.48
11284	403798	7188401		0.001	0.006	<0.005	0.009	<0.001	<0.001	100.05	29.83
11285	403401	7188398		0.001	0.008	<0.005	0.011	<0.001	<0.001	100.15	38.21
11291	403004	7190400		0.001	0.005	<0.005	0.007	<0.001	<0.001	99.89	24.7
11293	402607	7190399		0.001	0.008	<0.005	0.01	<0.001	<0.001	100	38.14
11294	402634	7189987		0.001	0.007	<0.005	0.011	<0.001	<0.001	100.2	28.87
11295	402601	7189602		0.001	0.001	<0.005	<0.005	<0.001	0.002	99.49	1.35
11296	402624	7189194		0.001	0.006	<0.005	0.006	<0.001	<0.001	99.78	35.8
11297	402609	7188801		0.001	0.005	<0.005	0.006	<0.001	<0.001	100.1	33.79
11298	402606	7188398		0.001	0.007	<0.005	0.009	<0.001	<0.001	99.77	32.11
11299	406200	7185048		<0.001	<0.001	<0.005	<0.005	<0.001	<0.001	98.75	2.48

11300	406203	7185400		0.001	0.006	<0.005	0.009	<0.001	0.001	100.15	23.28
11301	406184	7185773		0.001	0.001	<0.005	<0.005	0.001	0.002	99.76	1.23
11302	406203	7186201		0.001	0.007	<0.005	0.01	<0.001	<0.001	100.05	34.19
11303	406200	7186593		0.001	0.007	<0.005	0.01	<0.001	<0.001	100.35	29.21
11304	406200	7187007		0.001	0.008	<0.005	0.011	<0.001	<0.001	100.25	35.17
11305	406212	7187401		0.001	0.004	<0.005	<0.005	<0.001	0.002	99.93	9.47
11306	406200	7187804		0.001	0.005	<0.005	0.01	<0.001	0.004	100.65	6.52
11307	406215	7188201		<0.001	0.002	<0.005	<0.005	<0.001	0.001	99.62	7.06
11308	406202	7188602		<0.001	0.003	<0.005	0.005	<0.001	0.001	100.05	5.36
11309	406203	7195790		0.001	0.001	<0.005	<0.005	0.002	0.001	99.64	0.77
11310	406199	7195401		0.001	0.001	<0.005	<0.005	0.001	0.001	99.48	1.24
11311	406193	7195002		<0.001	<0.001	<0.005	<0.005	0.001	<0.001	99.21	1.48
11312	406207	7194600		<0.001	0.001	<0.005	<0.005	<0.001	<0.001	99.12	0.75
11313	406193	7194200		<0.001	0.001	<0.005	<0.005	0.001	<0.001	99.33	1.38
11314	406199	7193800		<0.001	<0.001	<0.005	<0.005	<0.001	0.001	99.39	1.44
11315	406189	7193401		0.001	0.002	<0.005	<0.005	0.001	0.001	99	0.58
11316	406199	7193002		<0.001	<0.001	<0.005	<0.005	<0.001	<0.001	99.41	0.9
11317	406219	7192601		<0.001	0.001	<0.005	<0.005	<0.001	0.001	99.67	0.97
11318	406181	7192202		<0.001	0.001	<0.005	<0.005	<0.001	<0.001	99.08	1.13
11319	406206	7191785		0.001	0.001	<0.005	<0.005	0.001	0.001	99.51	1.35
11320	406197	7191401	98	0.001	0.007	<0.005	0.011	<0.001	<0.001	99.99	37.46
11321	406202	7191000		0.001	0.008	<0.005	0.01	<0.001	<0.001	100.05	34.71
11322	406208	7190603		0.001	0.007	<0.005	0.008	<0.001	<0.001	99.57	35.22
11323	406207	7190200		0.002	0.008	<0.005	0.012	<0.001	<0.001	100.25	37.7
11324	406205	7189802		0.001	0.007	<0.005	0.008	<0.001	<0.001	100.15	35.24
11325	406192	7189395		0.001	0.002	<0.005	0.005	<0.001	<0.001	99.65	10.46
11326	Oreas Standard 45h			0.008	0.073	0.044	<0.005	0.003	0.003	99.71	9.89
11328	404592	7188997		0.001	0.008	<0.005	0.008	<0.001	<0.001	99.74	38.12
11329	404590	7189407		0.001	0.01	<0.005	0.012	<0.001	<0.001	100.15	38.78
11330	404607	7189800		<0.001	0.002	<0.005	<0.005	<0.001	0.001	99.46	1.33

11331	404599	7190203		0.001	0.009	<0.005	0.01	<0.001	<0.001	100.05	38.27
11332	404595	7190603		0.003	0.006	<0.005	0.006	<0.001	<0.001	99.39	20.4
11333	403006	7187000		0.001	0.009	<0.005	0.012	<0.001	<0.001	100.3	31.92
11334	403004	7186604		0.001	0.009	<0.005	0.01	<0.001	<0.001	100.05	36.24
11335	402996	7186200		0.001	0.008	<0.005	0.009	<0.001	<0.001	100.25	33.01
11336	403138	7185789		0.001	0.004	<0.005	<0.005	<0.001	0.002	99.89	5.03
11337	402994	718536		0.001	0.008	<0.005	0.009	<0.001	<0.001	100.15	40.18
11338	403007	7185003		0.001	0.009	<0.005	0.01	<0.001	<0.001	100.1	33.19
11339	404583	7185015		<0.001	0.001	<0.005	<0.005	<0.001	<0.001	99.28	3.55
11340	404627	7185416		0.001	0.009	<0.005	0.01	<0.001	<0.001	100.05	37
11341	404603	7185810		0.001	0.008	<0.005	0.009	<0.001	<0.001	100.1	26.56
11342	404619	7186210		0.001	0.008	<0.005	0.009	<0.001	<0.001	100	36.39
11343	404607	7186616		<0.001	0.004	<0.005	<0.005	<0.001	<0.001	99.55	26.03
11344	404601	7187010		0.001	0.005	<0.005	0.007	<0.001	0.004	100.05	10.24
11345	404605	7187476		0.001	0.007	<0.005	0.009	<0.001	<0.001	100.3	37.04
11346	404603	7187800		0.001	0.005	<0.005	0.005	<0.001	0.002	99.73	15.17
11347	404598	7188257		0.001	0.01	<0.005	0.011	<0.001	<0.001	100.1	37.57
11348	404605	7188603		0.001	0.011	<0.005	0.014	<0.001	<0.001	100.25	39.97
11349	404600	7191007		<0.001	0.005	<0.005	0.005	<0.001	0.001	99.98	23.35
11350	404601	7191401		0.001	0.005	<0.005	0.007	<0.001	0.002	100.6	10.21
11351	404588	7191808		0.001	0.005	<0.005	0.006	<0.001	0.002	100.4	6.88
11352	404601	7192201		0.001	0.007	<0.005	0.011	<0.001	<0.001	100.45	21.68
11353	404597	7192604		0.001	0.003	<0.005	<0.005	<0.001	0.002	99.99	1.1
11354	404605	7193004		0.001	0.005	<0.005	0.008	<0.001	0.001	100.05	11.51
11355	404608	7193410		0.001	0.003	<0.005	<0.005	0.001	0.002	99.72	0.75
11356	404608	7193804		0.001	0.002	<0.005	<0.005	0.001	0.001	99.41	0.81
11357	404589	7194204		<0.001	0.003	<0.005	<0.005	<0.001	0.001	99.18	0.77
11358	404594	7194603	89	0.001	0.003	<0.005	<0.005	0.001	0.001	99.34	0.84
11359	404599	7195001		0.001	0.003	<0.005	<0.005	0.001	0.001	99.81	0.6
11360	404596	7195401	87	<0.001	0.003	<0.005	<0.005	<0.001	0.001	99.47	0.59

11361	404601	7195797	99	<0.001	0.002	<0.005	<0.005	0.001	<0.001	99.32	0.65
11362	403015	7195800	93	0.001	0.004	<0.005	0.005	0.002	0.003	100.3	5.05
11363	402993	7195400		<0.001	0.006	<0.005	0.007	<0.001	0.002	100.3	3.31
11364	402993	7194600	88	0.001	0.004	<0.005	0.006	<0.001	0.002	99.97	0.84
11365	402995	7194214		0.001	0.003	<0.005	<0.005	0.001	0.004	99.99	4.06
11366	403004	7193800		0.001	0.004	<0.005	0.007	<0.001	0.003	100.15	1.8
11367	403000	7193384		<0.001	0.002	<0.005	<0.005	<0.001	0.001	99.43	0.97
11368	402995	7189400		0.002	0.007	<0.005	0.009	<0.001	0.002	100.2	18.21
11369	403002	7189196		0.003	0.009	0.005	0.008	0.001	0.006	100.25	13.43
11370	402997	7189001		0.001	0.006	<0.005	<0.005	<0.001	0.003	99.69	16.02
11372	402998	7189600		0.001	0.005	<0.005	0.006	<0.001	0.003	99.62	16.76
107203	409398	7186400	1-2m	<0.001	0.002	<0.005	<0.005	<0.001	<0.001	99.2	20.37
107204	409398	7186400	2-3m	<0.001	0.002	0.006	<0.005	<0.001	<0.001	99.78	19.58
107205	409398	7186400	3-4m	<0.001	0.002	0.007	<0.005	<0.001	0.001	100.1	18.19
107206	409398	7186400	4-5m	0.001	0.004	<0.005	0.006	<0.001	<0.001	100.1	19.31
107207	409398	7186400	14-15m	0.004	0.019	0.027	<0.005	0.006	0.015	100	10.02
107208	409398	7186400	15-16m	0.055	0.034	0.063	<0.005	0.003	0.024	99.94	10
11327	406212	7189003		0.001	0.002	<0.005	0.005	<0.001	0.002	100.15	3.99
11097	406200	7185400		0.002	0.005	<0.005	0.008	<0.001	0.002	100.1	17.81
11098	406300	7187000		0.001	0.001	<0.005	<0.005	<0.001	0.002	99.16	7.72

Appendix 5: JORC Code, 2012 Edition – Report in relation to Hawk's soil sampling programme at the Olympus scandium project, Western Australia where lab assays for the remaining 1,162 samples have been received. The historical technical information in this JORC table comes from the Redstone Surrender report for the period 1°" February 2001 to 25" June 2009 on its Mt Muir Project, EL 69/1629 and has been reported in previous Hawk announcements on Olympus.

Section 1 - Sampling Techniques and Data

(Criterial in this section apply to all succeeding sections)

Criteria of JORC Code 2012	***JORC Code (2012) explanation***	**Details of the Reported Project**
Sampling techniques	*Nature and quality of sampling (e.g. cut channels, random chips, or specific specialized industry standard measurement tools appropriate to the minerals under investigation, such as down hole gamma sondes, or handheld XRF instruments, etc.). These examples should not be taken as limiting the broad meaning of sampling.*	This announcement covers lab assays for 970 dominantly lag and residual soils from surface to maximum depth of 30cm. A minor number of samples were collected from sand dune material. 469 deflation lag (D-Lag) soil samples were collected by Redstone Resources in 2006-07 (pre-JORC 2012) and assayed using a Niton pXRF analyser. The soils were collected at 1600 x 400 to 200 x 100m spacings with the more detailed infill sampling carried out where encouragement was obtained for targeted commodities nickel, copper, platinum group metals (PGE), cobalt and gold. Regional reconnaissance RAB drilling (generally 200m spaced RAB on lines 1.6km apart) was conducted in 2007 (holes MMB0001 to 29) and 2008 (MMB0030 to 42) with 42 drill holes completed for a total of 932m. The RAB drilling was undertaken to test geochemical anomalism defined by broad and infill DLag sampling. All holes were sampled at 1m intervals and holes MMB0001 to 29 were assayed (except sand cover near the tops of the drill holes) by the handheld XRF Niton for As, Ca, Co, Cr, Cu, Fe, Hg, K, Mn, Mo, Ni, Pb, Rb, Sc, Se, Sr, Ti, V, Zn, Zr.
	Include reference to measures taken to ensure sample representativeness and the appropriate calibration of any measurement tools or systems used.	Hawk's lag samples were collected to a sample size fraction of -5mm+2mm. In places where lag material was not available, the fraction collected is dominantly -2mm. The pre-JORC 2012 soil samples are all described as D-Lag. No information on the sample collection procedure is available.
	Aspects of the determination of mineralisation that are Material to the Public Report. In cases where 'industry standard' work has been done this would be relatively simple (e.g. 'reverse circulation drilling was used to obtain 1 m samples from which 3 kg was pulverised to produce a 30 g charge for fire assay'). In other cases, more	Hawk's lag samples were collected to a sample size fraction of -5mm+2mm. In places where lag material was not available or insufficient, the fraction collected is dominantly -2mm. The historical soil samples are all described as D-Lag. No information on the sample collection procedure is available. Lag sampling commonly involves screening sampled material in the range 2.0–6.0mm on site from the unconsolidated alluvial and aeolian surface material. This size fraction material is commonly distributed over arid environments, including areas where residual soils are severely diluted by transported alluvial and aeolian materials.

	explanation may be required, such as where there is coarse gold that has inherent sampling problems. Unusual commodities or mineralisation types (e.g. submarine nodules) may warrant disclosure of detailed information.	
Drilling techniques	*Drill type (e.g. core, reverse circulation, open-hole hammer, rotary air blast, auger, Bangka, sonic, etc.) and details (e.g. core diameter, triple or standard tube, depth of diamond tails, face-sampling bit or other type, whether core is oriented and if so, by what method, etc.).*	Hawk has not carried out any drilling. Pre-JORC 2012 regional reconnaissance RAB drilling (generally 200m spaced RAB on lines 1.6km apart) was conducted in 2007 (holes MMB0001 to 29) and 2008 (MMB030 to 42) with 42 drill holes completed for a total of 932m. Only holes MMB0001-29 were assayed for Sc using the Niton pXRF.
Drill sample recovery	*Method of recording and assessing core and chip sample recoveries and results assessed.*	Hawk has not carried out any drilling. No information on historical RAB drill sample recovery is available. RAB holes produce chips hence recovery percentages are not possible. Sample weights are not provided in the Redstone report.
	Measures taken to maximize sample recovery and ensure representative nature of the samples.	
	Whether a relationship exists between sample recovery and grade and whether sample bias may have occurred due to preferential loss/gain of fine/coarse material.	
Logging	*Whether core and chip samples have been geologically and geotechnically logged to a level of detail to support appropriate Mineral Resource estimation, mining studies and metallurgical studies.*	Redstone logged a small number of soil samples with lithologies and site descriptions. Lithologies were logged for the length of all RAB holes. No photographs of soil sample sites or RAB hole samples are available. The data is of insufficient quality and quantity to support a Mineral Resource estimation.
	Whether logging is qualitative or quantitative in nature. Core (or costean, channel, etc.) photography.	
	The total length and percentage of the relevant intersections logged.	
	If core, whether cut or sawn and whether quarter, half or all core taken	Not applicable – no diamond drilling has been carried out in the project area.

<table>
<tr><td rowspan="4">Sub-sampling techniques and sample preparation</td><td>If non-core, whether riffled, tube sampled, rotary split, etc. and whether sampled wet or dry.</td><td>Not applicable – no information.</td></tr>
<tr><td>For all sample types, the nature, quality, and appropriateness of the sample preparation technique.</td><td>This announcement covers lab assays for 970 samples. Hawk's Olympus sampling programme has consisted of collecting 1076 dominantly lag and residual soils from surface to maximum depth of 30cm. A minor number of samples were collected from sand dune material. The lag samples are a -5mm+2mm fraction. In places where lag material was not available or insufficient, the fraction collected is dominantly -2mm. ALS sample preparation procedure ahead of assaying the soil samples is outlined in the table below. This is considered standard industry practice.

SAMPLE PREPARATION

ALS CODE — DESCRIPTION
WEI-21 — Received Sample Weight
LEV-01 — Waste Disposal Levy
SPL-21 — Split sample - riffle splitter
BAG-01 — Bulk Master for Storage
LOG-22 — Sample login - Rcd w/o BarCode
LOG-24 — Pulp Login - Rcd w/o Barcode
PUL-QC — Pulverizing QC Test
PUL-31h — Pulverize 750g to 85% < 75 um
BAG-21 — Raw Sample in a new bag

The pre-JORC 2012 soil samples are all described as D-Lag. No information on the sample collection procedure is available.

Lag sampling commonly involves screening particles in the range 2.0–6.0mm on site from the unconsolidated alluvial and aeolian surface material. This size fraction material is commonly distributed over arid environments, including areas where residual soils are severely diluted by transported alluvial and aeolian materials.

The pre-JORC 2012 1m RAB samples were collected and analysed for multi-elements including scandium using a Niton pXR analyser. This sample interval is considered appropriate for reconnaissance RAB drilling. No information on pre-JORC 2012 sample preparation techniques is available.</td></tr>
<tr><td>Quality control procedures adopted for all sub-sampling stages to maximise representativeness of samples.</td><td>This announcement covers lab assays for 970 samples. Hawk's sampling programme has consisted of collecting 1076 dominantly lag and residual soils from surface to maximum depth of 30cm. A minor number of samples were collected from sand dune material. The lag samples are a -5mm+2mm fraction. In places where lag material was not available or insufficient, the fraction collected is dominantly -2mm. Duplicate and OREAS standard samples 45h, 45f, 25b and 180b have been inserted on the basis of 1 every 50 samples to provide lab checks.</td></tr>
<tr><td>Measures taken to ensure that the sampling is representative of the in-situ material collected, including for instance</td><td>This announcement covers lab assays for 970 samples. Hawk's sampling programme has consisted of collecting 1076 dominantly lag and residual soils from surface to maximum depth of 30cm. A minor number of samples were collected from sand dune material. The lag samples are a -5mm+2mm fraction. In places where lag material</td></tr>
</table>

<table>
<tr><td></td><td>results for field duplicate/second-half sampling.</td><td>was not available or insufficient, the fraction collected is dominantly -2mm. Duplicate and OREAS standard samples 45h, 45f, 25b and 180b have been inserted on the basis of 1 every 50 samples to provide lab checks.

No information is available on pre-JORC 2012 sampling procedures to ensure that samples were representative of in-situ material. Soils were collected along sampling lines at 1600 x 400 to 200 x 100m spacings and RAB holes were drilled generally 200m spaced on lines 1.6km apart in areas deemed anomalous for the targeted commodities. Scandium assays in RAB holes occur below scandium anomalies in soils in places.</td></tr>
<tr><td></td><td>Whether sample sizes are appropriate to the grain size of the material being sampled.</td><td>Hawk's considers the lag sample fraction to be industry standard and appropriate at -5mm+2mm. In places where lag material was not available or insufficient, the fraction collected is dominantly -2mm. The samples size submitted for analysis is typically in the range of 200-300g.

No information on pre-JORC 2012 sample sizes is available for historical samples.</td></tr>
<tr><td>Quality of assay data and laboratory tests</td><td>The nature, quality and appropriateness of the assaying and laboratory procedures used and whether the technique is considered partial or total.</td><td>This announcement covers lab assay results for the remaining 970 soil samples of the 1076 submitted for an analysis. All samples were submitted to the ALS laboratory in Adelaide for Fusion XRF analysis which is considered appropriate for scandium in lateritic environments, outlined in the table.

ANALYTICAL PROCEDURES
<table><tr><th>ALS CODE</th><th>DESCRIPTION</th><th>INSTRUMENT</th></tr><tr><td>ME-GRA05</td><td>H2O/LOI by TGA furnace</td><td>TGA</td></tr><tr><td>ME-XRF12u</td><td>Fusion XRF for Laterite Ore Unnormalized</td><td>XRF</td></tr></table>
The pre-JORC 2012 sample analysis was carried out using a Niton pXRF analyser in 'Bulk' mode with 60 second readings for a multi-element suite including scandium. No information on calibration of the pXRF is available in the Redstone report.

It should be noted that pXRF analysis is not as accurate as lab analysis. pXRF results are regarded by Hawk as indicative of grade only but were viewed as suitable for determining areas of anomalous scandium mineralisation.</td></tr>
<tr><td></td><td>For geophysical tools, spectrometers, handheld XRF instruments, etc., the parameters used in determining the analysis including instrument make and model, reading times, calibrations factors applied and their derivation, etc.</td><td>The pre-JORC 2012 sample analyses were carried out using an Niton pXRF analyser with all readings taken in 'Bulk' mode. The standard operating procedure was to take 60 second sample reading times. There is no information on whether calibration factors were applied to the data.</td></tr>
<tr><td></td><td>Nature of quality control procedures adopted (e.g. standards, blanks, duplicates, external laboratory checks) and whether acceptable levels of accuracy (i.e. lack of bias) and precision have been established.</td><td>Hawk has collected duplicate samples and inserted OREAS standard samples 45h, 45f, 25b and 180b on the basis of 1 every 50 samples to provide lab checks.

There is no information on quality control procedures for the pre-JORC 2012 pXRF analysis of soil and RAB samples.</td></tr>
</table>

Verification of sampling and assaying	*The verification of significant intersections by either independent or alternative company personnel.*	This announcement covers lab assay results for the remaining 970 soil samples of the 1076 submitted for an analysis. The sample were collected to verify the results of historical pXRF analyses of soil samples collected from the same locations. The assays received have not verified historical pXRF assays for soils collected from the same/similar locations on the project area and Hawk's conclusion is that the historical pXRF results are no correct. There is no information on verification of sampling and assaying for pre-JORC 2012 exploration. Soils were collected along sampling lines at 1600 x 400 to 200 x 100m spacings and RAB holes were drilled generally 200m spaced on lines 1.6km apart in areas deemed anomalous for the targeted commodities (Cu, Ni, PGE, Co & Au). Niton pXRF scandium assays in RAB holes occur below scandium anomalies in soils in places.
	The use of twinned holes.	Hawk has not carried out any drilling. Hawk's soil sampling programme was aimed at confirming and extending anomalous historical soil sample pXRF assays. Pre-JORC 2012 soils were collected along sampling lines at 1600 x 400 to 200 x 100m spacings and RAB holes were drilled generally 200m spaced on lines 1.6km apart in areas deemed anomalous for the targeted commodities (Cu, Ni, PGE, Co & Au). Niton pXRF scandium assays in RAB holes occur below scandium anomalies in soils in places.
	Documentation of primary data, data entry procedures, data verification, data storage (physical and electronic) protocols.	Hawk's soil sampling data and assay results are stored in the Company's digital database and all geochemical data is stored in an SQL server relation database managed by geochemistry database specialist EarthSQL. All pre-JORC 2012 data has been compiled and stored electronically in the company's secure digital database.
	Discuss any adjustment to assay data.	No adjustments of Hawk's soil sample assay data has occurred. There is no information on adjustments to pre-JORC 2012 assay data. The sample analyses for scandium were carried out using an Niton pXRF analyser with all readings taken in 'Bulk' mode. The standard operating procedure was to take 60 second sample reading times.
Location of data points	*Accuracy and quality of surveys used to locate drill holes (collar and down-hole surveys), trenches, mine workings and other locations used in Mineral Resource estimation.*	All sample sites were located using Garmin GPS units. Co-ordinates for pre-JORC 2012 soil samples has been reported in Hawk's ASX announcement dated 17 October 2025.
	Specification of the grid system used.	All data are recorded in UTM zone 52 GDA94 co-ordinate system.
	Quality and adequacy of topographic control.	The sampled area has very little topographic relief hence elevation data for Hawk's soil sample sites is not considered critical. The elevation data for sample sites is collected by the Garmin GPS used to locate each sample site. Elevation data for RAB drill collars ranges from 528m to 543m and is not considered critical.

Data spacing and distribution	*Data spacing for reporting of Exploration Results.*	Hawk's soil samples have been collected on five separate 100m x 100m grids as shown in Hawk's ASX announcement dated 23 October 2026. Pre-JORC 2012 soils were collected along sampling lines at 1600 x 400 to 200 x 100m spacings and RAB holes were drilled generally 200m spaced on lines 1.6km apart in areas deemed anomalous for the targeted commodities (Cu, Ni, PGE, Co & Au).
	Whether the data spacing, and distribution is sufficient to establish the degree of geological and grade continuity appropriate for the Mineral Resource and Ore Reserve estimation procedure(s) and classifications applied.	Hawk's 100m x 100m sample spacing is considered sufficient to outline anomalous areas for further followup sampling and drilling. The pre-JORC 2012 soil sample spacings of 1600 x 400 to 200 x 100m and the pre-JORC 2012 RAB holes drilled generally 200m spaced on lines 1.6km apart are considered appropriate to identify broad anomalous zones of scandium mineralisation. Infill sampling and drilling will be required to better define the anomaly. This sampling is not considered sufficient for Mineral Resource estimation.
	Whether sample compositing has been applied.	Hawk has not composited any data There is no information on compositing of samples that have been analysed for scandium in pre-JORC 2012 data.
Orientation of data in relation to geological structure	*Whether the orientation of sampling achieves unbiased sampling of possible structures and the extent to which this is known, considering the deposit type.*	Hawk has not considered structure in its soil sampling programme as its focus is to confirm and extend historical samples which have highly anomalous scandium. The pre-JORC 2012 sampling was carried out on unbiased north-south sample lines. There is no indication that the soil sampling or RAB drilling was targeting structures.
	If the relationship between the drilling orientation and the orientation of key mineralised structures is considered to have introduced a sampling bias, this should be assessed and reported if material.	Hawk has not carried out any drilling. Hawk's and the pre-JORC 2012 sampling was carried out on unbiased north-south sample lines. There is no indication that the soil sampling or RAB drilling was targeting structures.
Sample security	*The measures taken to ensure sample security*	Samples were securely delivered to the ALS laboratory by the Hawk sampling team.
Audits or reviews	*The results of any audits or reviews of sampling techniques and data.*	Not Applicable. There is no information on audits or reviews of sampling techniques or data by Redstone.

Section 2 – Reporting of Exploration Results
(Criterial in this section apply to all succeeding sections)

Criteria of JORC Code 2012	JORC Code (2012) explanation	Details of the Reported Project
Mineral tenement and land tenure status	*Type, reference name/number, location and ownership including agreements or material issues with third parties such as joint ventures, partnerships, overriding royalties, native title interests, historical sites, wilderness or national park and environmental settings.*	The Olympus project is located in the West Musgrave Ranges in Western Australia approximately 300km west of Yulara and 170km northeast of Warburton. It is held through two exploration licences (E69/3987 and E69/3988) owned by Beau Resources (Beau) covering a total area of 309km^2 which were granted on the 16th of October 2024 for a period of 5 years. Unlisted Australian public company Opal Resources (Opal) has exercised its exclusive binding option agreement with Beau Resources Pty Ltd (Beau) enabling Opal to acquire 100% of the Olympus tenements. Hawk has exercised its binding Heads of Agreement (HoA) with Opal and acquired an 80% interest in the Olympus scandium project in Western Australia's West Musgrave region. The parties have agreed to waive the conditions precedent regarding the assignment of an existing third party agreement and the execution of a Joint Venture Agreement. These agreements will be executed prior to completion which is expected to occur in October 2026. Olympus lies within the Musgrave Block, an arcuate belt of Proterozoic metamorphic and intrusive rocks covering approximately 140,000km2 in central Australia. The West Musgrave Region is flanked by Neoproterozoic and Palaeozoic sedimentary basins, including the Officer Basin to the south, the Canning Basin to the west and the Amadeus Basin to the north. Compared with other Proterozoic terranes in Australia, the geology of the area is only moderately understood, with relatively little research or detailed work having been undertaken. It has limited geological exposure however the cover is generally considered thin and composed of a combination of sand, pisolitic laterite and calcrete in palaeo-drainages.
	The security of the tenure held at the time of reporting along with any known impediments to obtaining a license to operate in the area.	E69/3987 and E69/3988 covering the Olympus are granted and in good standing.
Exploration done by other parties (2.2)	*Acknowledgment and appraisal of exploration by other parties.*	Exploration over the Olympus area for copper, nickel, PGE, cobalt and gold was carried out by Redstone Resources Limited between 2001-2009 (pre-JORC 2012). This included data review and digital capture, regolith and geological mapping and assessment, a ground magnetic survey (22 line km), petrographic investigations (4 samples), 47 rock chip geochemical analysis, 3386 rock chip geochemical analysis utilizing a handheld Niton XRF machine, 601 Deflation Lag (DLag), 469 soil Dlag samples assayed with Niton only, 89 Magnetic Lag (MLag — sample never assayed), RAB drilling (42 holes, 953m, 207 5m composites and 954 1m samples) and on ground evaluation of target areas.

Geology	*Deposit type, geological setting, and style of mineralisation.*	The project contains part of the Giles Intrusive Complex in the West Musgrave Bock. The main rock types are gabbro, fractionated gabbro, granite, pegmatite and gneiss. While past exploration found anomalous copper and PGE in soils, no known economic mineral deposits for the targeted commodities were discovered.
Drill hole Information	*A summary of all information material to the understanding of the exploration results including a tabulation of the following information for all Material drill holes:*	This announcement covers lab assay results for the remaining 970 soil samples of the 1076 submitted for an analysisfrom Hawk's verification soil sampling programme at Olympus to confirm pre-JORC 2012 results from a past explorer. All pre-JORC 2012 soil and RAB hole sample details and pXRF assays are included in Hawk ASX announcement dated 17 October 2025.
	Easting and Northing of the drill hole collar. Elevation or RL (Reduced Level – elevation above sea level in metres) of the drill hole collar.	
	Dip and azimuth of the hole.	
	Down hole length and interception depth and *hole length.*	
	If the exclusion of this information is justified on the basis that the information is not Material and this exclusion does not detract from the understanding of the report, the Competent Person should clearly explain why this is the case.	Not applicable. All soil lab assay results reported in this announcement are uniformly low grade hence a list of assay results has not been included in this announcement.
Data aggregation methods	*In reporting Exploration Results, weighting averaging techniques, maximum and/or minimum grade truncations (e.g. cutting of high grades) and cut-off grades are usually Material and should be stated.*	The pre-JORC 2012 RAB hole scandium assays were calculated by simple averaging Niton pXRF assays for 1m intervals over the reported mineralised interval.

	Where aggregate intercepts incorporate short lengths of high-grade results and longer lengths of low-grade results, the procedure used for such aggregation should be stated and some typical examples of such aggregations should be shown in detail.	The pre-JORC 2012 RAB hole scandium assays were calculated by simple averaging the Niton pXRF assays for 1m intervals down the holes over the reported mineralised interval.
	The assumptions used for any reporting of metal equivalent values should be clearly stated.	Not applicable – no metal equivalent grades have been calculated for this announcement.
Relationship between mineralisation widths and intercept lengths	*These relationships are particularly important in the reporting of Exploration Results.*	The pre-JORC 2012 RAB hole scandium assays were calculated by simple averaging the Niton pXRF assays for 1m intervals down the holes over the reported mineralised interval.
	If the geometry of the mineralisation with respect to the drill hole angle is known, its nature should be reported.	All pre-JORC 2012 RAB holes are vertical. The mineralisation geometry was interpreted occur in near surface sub-horizontal zones based on the drill hole intercepts. Infill drilling will be required to confirm this interpretation.
	If it is not known and only the down hole lengths are reported, there should be a clear statement to this effect (e.g. 'down hole length, true width not known').	All pre-JORC 2012 RAB holes are vertical. The mineralisation geometry was interpreted occur in near surface sub-horizontal zones based on the drill hole intercepts. Infill drilling will be required to confirm this interpretation as the true thickness of the mineralisation is not yet known.
Diagrams	*Appropriate maps and sections (with scales) and tabulations of intercepts should be included for any significant discovery being reported These should include, but not be limited to a plan view of drill hole collar locations and appropriate sectional views.*	Maps are presented in Hawk's ASX release dated 23 October 2026.
Balanced reporting	*Where comprehensive reporting of all Exploration Results is not practicable, representative reporting of both low and high grades and/or widths should be practiced to avoid misleading reporting of Exploration Results.*	All new data has been reported in this announcement.

Other substantive exploration data	*Other exploration data, if meaningful and material, should be reported including (but not limited to): geological observations; geophysical survey results; geochemical survey results; bulk samples – size and method of treatment; metallurgical test results; bulk density, groundwater, geotechnical and rock characteristics; potential deleterious or contaminating substances.*	A ground magnetic survey was carried out by Redstone Resources over the project area and regional aeromagnetics from the WA Geological Survey has been used to assist in interpreting geology.
Further work	*The nature and scale of planned further work (e.g. tests for lateral extensions or depth extensions or large-scale step-out drilling). Diagrams clearly highlighting the areas of possible extensions, including the main geological interpretations and future drilling areas, provided this information is not commercially sensitive.*	No further work is proposed on the project
	Diagrams clearly highlighting the areas of possible extensions, including the main geological interpretations and future drilling areas, provided this information is not commercially sensitive.	Maps showing targeted sampling areas are presented in Hawk's ASX release dated 23 October 2026.