Multiple Gold Anomalies Identified at Princess Sally

HIGHLIGHTS

- **Multiple gold-in-soil anomalies identified at the Princess Sally Prospect within Dynamic's Widgiemooltha Gold Project in Western Australia.**
- **Elevated gold geochemistry, with interpreted contours of 50 ppb, 100 ppb and 200 ppb Au, identified across several areas in recent Ultrafine+™ soil sampling.**
- **Gold anomalism occurs across several discrete areas within the prospect, providing a basis for further geological interpretation and target refinement**
- **Results support continued evaluation of the Princess Sally Prospect, with follow-up exploration to focus on defining and prioritising potential drill targets.**
- **Princess Sally forms part of Dynamic's broader Widgiemooltha gold exploration strategy, alongside Redross and geophysical target generation at Lake Zot.**

Dynamic Metals Limited (ASX: **DYM**) ("**Dynamic**" or "the **Company**") is pleased to report results from a recently completed Ultrafine+™ soil sampling program at the Princess Sally Gold Prospect, within its Widgiemooltha Project in Western Australia.

The program has identified multiple areas of elevated gold-in-soil geochemistry, providing further information on the distribution of gold anomalism across the prospect.

The results will assist Dynamic in refining its geological interpretation and identifying areas for potential follow-up exploration.

Dynamic's Managing Director, Karen Wellman, said:

"The results from Princess Sally are encouraging and demonstrate the value of applying modern exploration techniques across our extensive Widgiemooltha landholding.

"The identification of multiple gold-in-soil anomalies provides us with several areas for further investigation and an opportunity to refine our understanding of the gold potential at Princess Sally.

"Together with our ongoing work at Redross and Lake Zot, these results are helping us build a pipeline of gold exploration targets as we work towards prioritising the next phase of drilling across the Project."

Princess Sally Prospect

Princess Sally is located within Dynamic's extensive Widgiemooltha Project, approximately 100 km south of Kalgoorlie. The prospect is situated in a region prospective for orogenic gold mineralisation, where historical exploration has predominantly focused on nickel.

Dynamic undertook an Ultrafine+™ soil sampling program to improve its understanding of gold prospectivity and assist in identifying potential targets for further exploration. The program utilised the Ultrafine+™ geochemical sampling and analytical method, designed to analyse the fine soil fraction for gold and other elements.

The completed program comprised 272 sample sites (286 samples including 14 field duplicates) collected across the Princess Sally Prospect. Results have identified multiple areas of gold anomalism, with interpreted gold-in-soil contours at 50 ppb, 100 ppb and 200 ppb Au (Figure 1).

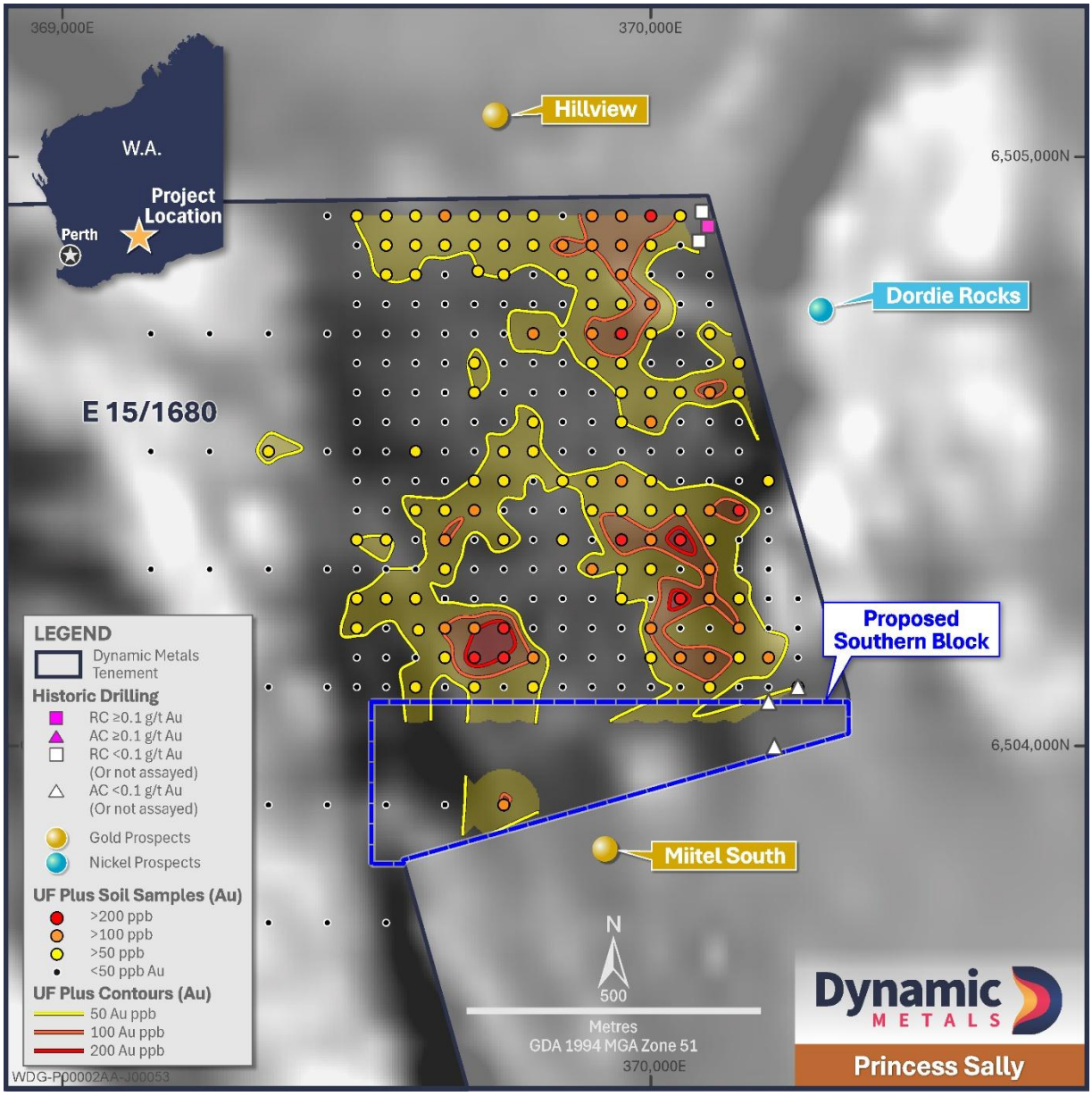

Figure 1: Princess Sally Ultrafine+™ gold-in-soil results over first vertical derivative magnetic imagery, showing interpreted gold contours and tenement boundaries.

Gold of 50 ppb Au or more, which is more than twice background, occurs in two broad areas, each about 700 m across, with three centres exceeding 100 ppb Au located within these areas (Figure 1).

The south-east centre is about 330 m long and 150 m wide and trends north-northwest. Nine samples returned 100 ppb Au or more, with a peak of 501 ppb Au (field duplicate 522 ppb Au). The historic Princess Sally gold workings lie immediately east of this centre.

The north-east centre is about 240 m by 210 m, with ten samples of 100 ppb Au or more and a peak of 267 ppb Au, 13 times background. It is open to the north, where the last sample line sits about 30 m inside the tenement boundary.

The south-west centre is about 155 m by 115 m, with five samples of 100 ppb Au or more and a peak of 413 ppb Au, about 20 times background. Gold of 50 ppb Au or more continues to the southern limit of close-spaced sampling in both the south-west and the south-east, with a single wider-spaced sample 200 m further south, within the proposed southern block shown on Figure 1, returning 110 ppb Au.

Gold is accompanied by the pathfinder elements bismuth, molybdenum, tellurium and tungsten. The association is strongest at the south-east centre, where molybdenum, tellurium and tungsten values are typically three to four times those across the rest of the grid. The south-west centre carries elevated molybdenum and tungsten, and the north-east centre is gold dominant.

Interpretation of the soil results with the available magnetic data (Figure 1) shows that the gold anomalies lie within a magnetically quiet corridor about 750 m wide, between two more magnetic ultramafic units. This suggests the gold is associated with the mafic rocks of the corridor and not with the ultramafic units. Within the corridor, the anomalies show a positive correlation with two interpreted north-west striking shears that can be seen in the magnetic data; a step in the eastern magnetic contact at the south-east centre may also mark a cross-cutting structure. The Company considers this structural setting an encouraging sign for follow-up exploration.

Regolith data returned with every Ultrafine+™ sample support the Company's view that the gold anomalies are in soil formed over the underlying rock and not in transported cover. Soil nickel and chromium follow the mapped bedrock, with nickel typically about 425 ppm over mapped ultramafic rocks against about 145 ppm over mafic rocks, a contrast that transported soil would not be expected to preserve. Soil salinity is low, with electrical conductivity below 200 µS/cm in 248 of the 272 samples, including 37 of the 38 samples of 100 ppb Au or more. Gold shows no relationship with electrical conductivity or soil carbonate, and the anomalies occur in both calcareous and non-calcareous soil. The anomalies also broadly coincide with the gold-in-soil anomaly defined by WMC Resources in 1999 by conventional sampling.

On this basis the Company is confident that the gold anomalies are not in transported soil. Each anomaly will be checked on the ground as part of the next phase of work.

Regional Setting

The Princess Sally Prospect is located within Dynamic's Widgiemooltha Project in the Western Australian Goldfields, approximately 100 km south of Kalgoorlie. The Project lies within an established mineral province hosting significant orogenic gold and komatiitic nickel sulphide deposits, which have historically been the focus of exploration across the region.

Dynamic is undertaking a systematic evaluation of gold opportunities across its Widgiemooltha tenure, combining modern soil geochemistry, geological interpretation and geophysical datasets to identify and progressively assess prospective areas.

Princess Sally is one of several gold prospects being evaluated as part of this strategy.

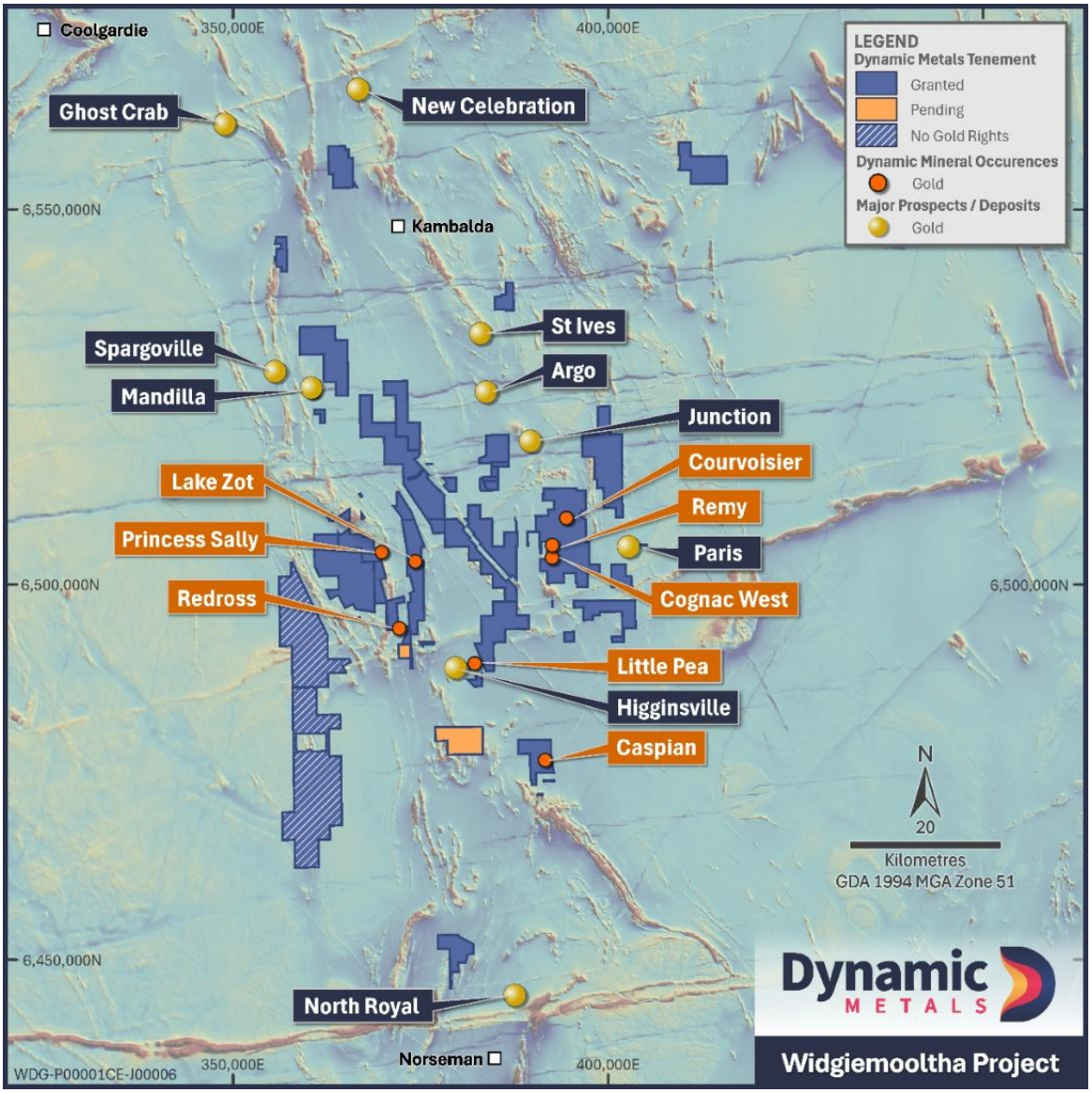

Figure 2: Tenement Map of Widgiemooltha Project showing priority gold prospects

Next Steps

Dynamic will undertake further interpretation of the Princess Sally soil geochemical results alongside geological and geophysical datasets to identify priority areas for follow-up exploration.

Further work may include geological mapping, infill or extension soil sampling and evaluation of potential drill targets, subject to the results of the ongoing technical review.

In parallel, the Company is advancing its gold exploration activities elsewhere across Widgiemooltha, including exploration at Redross and geophysical target generation at Lake Zot.

The combined programs will contribute to Dynamic's ongoing prioritisation of gold exploration opportunities across the Widgiemooltha Project.

Released with the authority of Dynamic Metals' Board of Directors.

For further information on the Company and our projects, please visit: **www.dynamicmetals.com.au**

Contact

Karen Wellman
Managing Director
karen@dynamicmetals.com.au
+61 8 6558 0637

Fiona Marshall
White Noise Communications
fiona@whitenoisecomms.com
+61 400 512 109

Competent Persons Statement

The information in this report that relates to Exploration Results is based on information compiled by Mr Charles Armstrong, who is a Member of the Australasian Institute of Mining and Metallurgy (#314659). Mr Armstrong is the Exploration Manager of the Company, engaged through Minstone Pty Ltd, and has sufficient experience relevant to the style of mineralisation and type of deposit under consideration and to the activity being undertaken to qualify as a Competent Person as defined in the 2012 Edition of the 'Australasian Code for Reporting of Exploration Results, Mineral Resources and Ore Reserves'. Mr Armstrong consents to the inclusion in this report of the matters based on his information in the form and context in which it appears.

Forward Looking Statement

This document may contain certain forward-looking statements. Forward-looking statements include but are not limited to statements concerning Dynamic Metals Limited's (Dynamic's) current expectations, estimates and projections about the industry in which Dynamic operates, and beliefs and assumptions regarding Dynamic's future performance. When used in this document, the words such as "anticipate", "could", "plan", "estimate", "expects", "seeks", "intends", "may", "potential", "should", and similar expressions are forward-looking statements. Although Dynamic believes that its expectations reflected in these forward-looking statements are reasonable, such statements are subject to known and unknown risks, uncertainties and other factors, some of which are beyond the control of Dynamic and no assurance can be given that actual results will be consistent with these forward-looking statements.

About Dynamic Metals

Dynamic Metals (ASX: DYM) is a precious and critical metals focused exploration company, unlocking value across a diverse portfolio of commodities in Australia.

Dynamic's flagship project, Widgiemooltha, covers an extensive area of ~800km^2 extending between Norseman and Kambalda in Western Australia. The Widgiemooltha region has been a prospector's paradise since 1892 and is considered highly prospective for gold and nickel. Dynamic's tenements are adjacent to multiple million-ounce gold camps, established gold producers and associated key infrastructure.

The Company holds an emerging critical minerals portfolio, with exploration ground prospective for Fluorspar in Western Australia and Queensland. Fluorspar is the principal commercially mined source of fluorine, which is included on Australia's Critical Minerals List. Fluorine compounds are used in lithium-ion batteries, semiconductor manufacturing and aluminium production.

Dynamic also holds an extensive portfolio of exploration tenure in Australia, including several joint venture positions where other parties are funding ongoing exploration to earn an interest in the project. These projects are prospective for gold, lithium, nickel, magnesite and iron ore.

Dynamic Metals Capital Structure

Share Price: $0.43/share (24/11/26)

Cash 30/09/2026: $1.57M

Shares on Issue: 52.5M

Market Cap: $22.5M

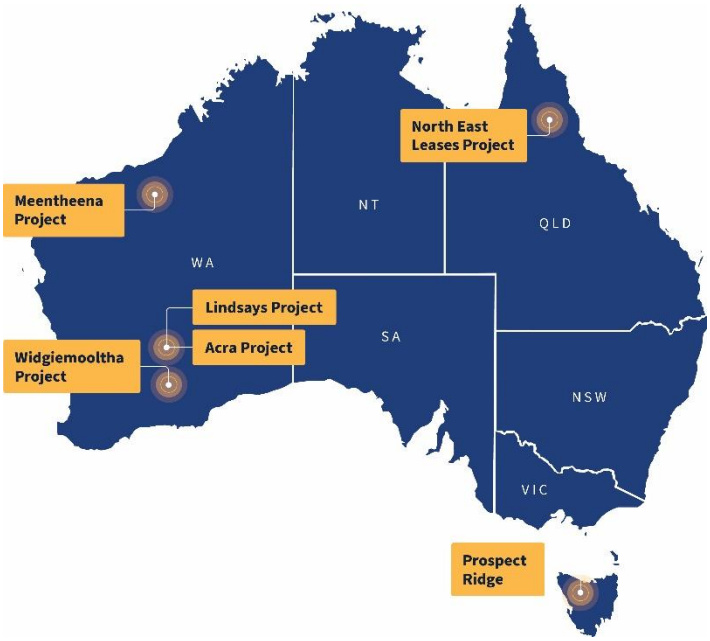

Appendix A

JORC Code 2012 Edition – Table 1

Section 1 Sampling Techniques and Data

Criteria	JORC Code explanation	Commentary
Sampling Techniques	• *Nature and quality of sampling (eg cut channels, random chips, or specific specialised industry standard measurement tools appropriate to the minerals under investigation, such as down hole gamma sondes, or handheld XRF instruments, etc). These examples should not be taken as limiting the broad meaning of sampling.* • *Include reference to measures taken to ensure sample representivity and the appropriate calibration of any measurement tools or systems used.* • *Aspects of the determination of mineralisation that are Material to the Public Report.* • *In cases where 'industry standard' work has been done this would be relatively simple (eg 'reverse circulation drilling was used to obtain 1 m samples from which 3 kg was pulverised to produce a 30 g charge for fire assay'). In other cases more explanation may be required, such as where there is coarse gold that has inherent sampling problems. Unusual commodities or mineralisation types (eg submarine nodules) may warrant disclosure of detailed information.*	• Dynamic 2026 UF+ soils: 286 soil samples (272 sites plus 14 in-sequence field duplicates) were collected by hand from 10 to 25 cm depth after clearing surface lag and organic material, sampling the consistent soil horizon beneath. 250 to 300 g of soil was collected per site into a paper bag with no field sieving, as specified for the LabWest UltraFine+ method. • Sample depth and any contamination were noted at each site. Sites on tracks, drill pads, old workings or drainage were offset along the line where possible; no site was moved more than 9 m. • The method analyses the fraction under 2 microns, where gold and pathfinder elements concentrate. Results are higher than conventional soil assays of the same ground and the two are not directly comparable. At the 118 sites with a 1999 WMC conventional soil sample within 30 m, the UF+ gold value was a median of 5.8 times the WMC value. • Historical soils (WMC 1999, WAMEX A059078) are referred to for comparison only: 878 samples of the minus 6 mm fraction collected by hand on east-west lines, as reported in the Company's announcement of 8 October 2026.
Drilling Techniques	• *Drill type (eg core, reverse circulation, open-hole hammer, rotary air blast, auger, Bangka, sonic, etc) and details (eg core diameter, triple or standard tube, depth of diamond tails, face-sampling bit or other type, whether core is oriented and if so, by what method, etc).*	• No drilling techniques are reported due to the nature of the results being soil sampling.
Drill sample recovery	• *Method of recording and assessing core and chip sample recoveries and results assessed.* • *Measures taken to maximise sample recovery and ensure representative nature of the samples.* • *Whether a relationship exists between sample recovery and grade and whether sample bias may have occurred due to preferential loss/gain of fine/coarse material.*	• No drill sample recovery is reported due to the nature of the results being soil sampling.
Logging	• *Whether core and chip samples have been geologically and geotechnically logged to a level of detail to support appropriate Mineral Resource estimation, mining studies and metallurgical studies.* • *Whether logging is qualitative or quantitative in nature. Core (or costean, channel, etc) photography.* • *The total length and percentage of the relevant intersections logged.*	• Dynamic 2026 UF+ soils: a qualitative description of the sample media is deliberately not recorded in the field, to keep sampling fast. The UltraFine+ protocol returns regolith information on every sample, namely pH, electrical conductivity, particle size distribution and clay mineralogy. Sample depth, contamination and any site comment by the sampler were noted. • Electrical conductivity and calcium are reported in Appendix B and were used with nickel and chromium to assess whether the soil is residual or transported (see Other substantive exploration data). pH and particle size are not used, for the reasons given under Quality of assay data and laboratory tests.

Criteria	JORC Code explanation	Commentary
		• The anomalies have not yet been ground truthed. The Company follows up every newly defined soil anomaly with a review of satellite imagery and ground truthing before further work is planned.
Sub-sampling techniques and sample preparation	• *If core, whether cut or sawn and whether quarter, half or all core taken.* • *If non-core, whether riffled, tube sampled, rotary split, etc and whether sampled wet or dry.* • *For all sample types, the nature, quality and appropriateness of the sample preparation technique.* • *Quality control procedures adopted for all sub-sampling stages to maximise representivity of samples.* • *Measures taken to ensure that the sampling is representative of the in situ material collected, including for instance results for field duplicate/second-half sampling.* • *Whether sample sizes are appropriate to the grain size of the material being sampled.*	• The whole 250 to 300 g sample was submitted. The laboratory separates the under 2 micron fraction for analysis, so no sieving or sub-sampling is done in the field. Sample size is appropriate for the ultrafine method. • Fourteen field duplicates (1 in 20) were taken as a second scoop at the same site immediately after the primary sample. Gold repeated with a median difference of 7% across pairs spanning 19 to 522 ppb Au, with one pair over 20% (46 and 75 ppb Au). The four pairs at 100 ppb Au or more had a median difference of 5%. • Bismuth, molybdenum and tellurium repeated with median differences of 4% to 7%. Tungsten repeated less well (median difference 14%, six of 14 pairs over 20%) and is treated as indicative only.
Quality of assay data and laboratory tests	• *The nature, quality and appropriateness of the assaying and laboratory procedures used and whether the technique is considered partial or total.* • *For geophysical tools, spectrometers, handheld XRF instruments, etc, the parameters used in determining the analysis including instrument make and model, reading times, calibrations factors applied and their derivation, etc.* • *Nature of quality control procedures adopted (eg stndards, blanks, duplicates, external laboratory checks) and whether acceptable levels of accuracy (ie lack of bias) and precision have been established.*	• Samples were analysed by LabWest Minerals Analysis, Malaga (job ALW011363, reported 19 November 2026) by the UltraFine+ method: separation of the under 2 micron fraction, microwave-assisted aqua regia digest and analysis for gold (0.5 ppb detection limit) and a 53-element suite by ICP-MS and ICP-OES, with pH, electrical conductivity, particle size distribution and clay mineralogy by near-infrared spectroscopy. Aqua regia is a partial digest. • This announcement reports gold and the gold pathfinder elements bismuth, molybdenum, tellurium and tungsten, with electrical conductivity and calcium as regolith proxies. The remaining elements of the suite are not material to the gold results and are not tabulated. • Laboratory quality control: eight blanks all returned gold below detection. Certified reference material OREAS 45f averaged 17.9 ppb Au against a certified 18.0 ppb Au (five analyses) and OREAS 260 averaged 15.1 ppb Au against a certified 13.8 ppb Au (six analyses, 9% high). OREAS 47 and GPP-03 were also run, with relative standard deviations for gold of 7% and 19%; the Company does not hold certified aqua regia gold values for them. No certified reference material was inserted in the field by the Company. Accuracy and precision are considered acceptable for gold in a soil survey. • Electrical conductivity repeated with a median difference of 9% in the field duplicates. • Bismuth, molybdenum, tellurium and tungsten values rise with iron and are diluted by carbonate in these soils, so their patterns partly reflect soil type. Gold shows no such control. • No handheld XRF or other field instruments were used.

Criteria	JORC Code explanation	Commentary
Verification of sampling and assaying	• *The verification of significant intersections by either independent or alternative company personnel.* • *The use of twinned holes.* • *Documentation of primary data, data entry procedures, data verification, data storage (physical and electronic) protocols.* • *Discuss any adjustment to assay data*	• Laboratory results were received as digital files and merged with the field positions by sample number by Minstone Pty Ltd, and the results and quality control were reviewed by the Competent Person. No adjustments were made to assay values. Field duplicates are reported as separate samples in Appendix B and are not averaged. • Sampling was carried out by a geochemical sampling contractor to a written Minstone procedure, with site data recorded in a field workbook and a chain of custody accompanying the samples to the laboratory. No twinned sampling or independent laboratory checks have been done. • Historical hole data were compiled by Minstone Pty Ltd from the digital files lodged with WAMEX reports A052318 and A095265. No twinned holes or independent verification have been undertaken.
Location of data points	• *Accuracy and quality of surveys used to locate drill holes (collar and down-hole surveys), trenches, mine workings and other locations used in Mineral Resource estimation.* • *Specification of the grid system used.* • *Quality and adequacy of topographic control.*	• Sample sites were located by handheld GPS, expected accuracy +/- 3 m. The actual position of every sample was recorded and is listed in Appendix B. Grid is GDA94 / MGA Zone 51. Elevations are not material to soil sampling. • Historical collars are from the lodged WAMEX data, expressed in GDA94 / MGA Zone 51. Survey methods are not stated in the lodged data.
Data spacing and distribution	• *Data spacing for reporting of Exploration Results.* • *Whether the data spacing and distribution is sufficient to establish the degree of geological and grade continuity appropriate for the Mineral Resource and Ore Reserve estimation procedure(s) and classifications applied.* • *Whether sample compositing has been applied.*	• 19 east-west lines. Close-spaced sampling at 50 m by 50 m over the prospect (243 sites, 32 of them within P 15/6874-S) and wider-spaced sampling at 200 m by 100 m to the west and south (29 sites). • Gold contours on Figure 1 were interpolated from the sample values (linear interpolation of log gold on a 2.5 m grid with light smoothing) and are not shown more than 60 m from a sample. Anomaly dimensions quoted in this announcement are measured from those contours and are approximate. • No compositing. The data is not used for Mineral Resource estimation.
Orientation of data in relation to geological structure	• *Whether the orientation of sampling achieves unbiased sampling of possible structures and the extent to which this is known, considering the deposit type.* • *If the relationship between the drilling orientation and the orientation of key mineralised structures is considered to have introduced a sampling bias, this should be assess and reported if material.*	• Sample lines are oriented east-west, across the north to north-northwest trend of the stratigraphy. No sampling bias is expected from this orientation for surface geochemistry.
Sample security	• *The measures taken to ensure sample security.*	• Samples were bagged and numbered in the field by the contractor, kept in their custody and delivered to the laboratory with a chain of custody form.
Audits or reviews	• *The results of any audits or reviews of sampling techniques and data.*	• Results and laboratory quality control were reviewed by Minstone Pty Ltd for the Company. No external audit of sampling techniques or data has been undertaken.

Section 2 Reporting of Exploration Results

(Criteria listed in the preceding section also apply to this section.)

Criteria	JORC Code explanation	Commentary
Mineral tenement and land tenure status	• *Type, reference name/number, location and ownership including agreements or material issues with third parties such as joint ventures, partnerships, overriding royalties, native title interests, historical sites, wilderness or national park and environmental settings.* • *The security of the tenure held at the time of reporting along with any known impediments to obtaining a licence to operate in the area.*	• The Princess Sally prospect is on Exploration Licence E 15/1680, held 100% by Dynamic Metals Limited, granted 13 July 2022 and in good standing. The current term runs to 12 July 2027. • Gold Special Prospecting Licence P 15/6874-S (about 350 m by 270 m), held by a private prospector, lies within E 15/1680 and covers the historic Princess Sally workings. It was granted on 12 January 2026 for two years under section 70 of the Mining Act 1978 (WA). • Under that section the licence authorises its holder to prospect only for gold. It does not authorise mining at 50 m or more below the lowest part of the natural surface, or below any lesser depth specified in the licence, without the prior written consent of Dynamic as holder of E 15/1680 and the approval of the Minister. The land reverts to E 15/1680 when the licence expires, is surrendered or is forfeited. • 34 of the 286 samples (32 sites and two field duplicates) are within P 15/6874-S and were sampled with the holder's knowledge. They include 10 of the 38 sites of 100 ppb Au or more and three of the nine sites of 200 ppb Au or more, among them the 501 ppb Au peak. • Miscellaneous Licence L 15/144 (BHP Nickel West) crosses E 15/1680 north-west of the sampled area. No sample is on it. • Mineral Resources Limited holds a 40% joint venture interest in the lithium rights on E 15/1680. The gold rights are held 100% by Dynamic Metals Limited and are not subject to the joint venture. • Heritage obligations are managed under the Company's standard procedures. There are no known heritage related impediments to exploration at Princess Sally.
Exploration done by other parties	• *Acknowledgment and appraisal of exploration by other parties.*	• WMC Resources Ltd and the Border Gold and Border Resources joint venture explored the area for nickel and gold in the 1990s, including soil sampling in 1995 and 1999 (WAMEX A045511, A059078), diamond drilling in 1997 (A052318) and RC drilling in 1999 at the Hillview prospect to the north. Mincor Resources NL explored for nickel from 2005 to 2012 with aircore, RAB, RC and diamond drilling (A071466, A091496, A095265). • The WMC 1999 conventional soil results over the prospect were reported in the Company's announcement of 8 October 2026. • The Hillview gold occurrence immediately north of E 15/1680 and the Miitel South gold prospect to the south are on ground held by other parties and are shown on Figure 1 for location only. • Historical results are from open-file sources and have not been verified by the Company.
Geology	• *Deposit type, geological setting and style of mineralisation.*	• The prospect lies on the western side of the Widgiemooltha Dome where ultramafic and mafic units

Criteria	JORC Code explanation	Commentary
		of the Widgiemooltha Komatiite are in contact with the Widgiemooltha Monzogranite. A north-trending shear zone is interpreted along this contact. The target is shear-hosted orogenic gold of the type found elsewhere in the Widgiemooltha and Higginsville districts. • The soil anomalies lie mainly over mapped mafic rocks between two ultramafic units. The historic Princess Sally gold workings lie at the eastern side of the south-east anomaly.
Drill hole Information	• *A summary of all information material to the understanding of the exploration results including a tabulation of the following information for all Material drill holes:* • *easting and northing of the drill hole collar* • *elevation or RL (Reduced Level – elevation above sea level in metres) of the drill hole collar* • *dip and azimuth of the hole* • *down hole length and interception depth* • *hole length.* • *If the exclusion of this information is justified on the basis that the information is not Material and this exclusion does not detract from the understanding of the report, the Competent Person should clearly explain why this is the case.*	• No drilling by the Company is reported due to the nature of the results being soil sampling.
Data aggregation methods	• *In reporting Exploration Results, weighting averaging techniques, maximum and/or minimum grade truncations (eg cutting of high grades) and cut-off grades are usually Material and should be stated.* • *Where aggregate intercepts incorporate short lengths of high grade results and longer lengths of low grade results, the procedure used for such aggregation should be stated and some typical examples of such aggregations should be shown in detail.* • *The assumptions used for any reporting of metal equivalent values should be clearly stated.*	• Soil results are reported as individual sample values with no averaging, cutting or metal equivalents.
Relationship between mineralisation widths and intercept lengths	• *These relationships are particularly important in the reporting of Exploration Results.* • *If the geometry of the mineralisation with respect to the drill hole angle is known, its nature should be reported.* • *If it is not known and only the down hole lengths are reported, there should be a clear statement to this effect (eg 'down hole length, true width not known').*	• Not applicable to soil sampling. The geometry of any mineralisation is not known and true width cannot be stated.
Diagrams	• *Appropriate maps and sections (with scales) and tabulations of intercepts should be included for any significant discovery being reported These should include, but not be limited to a plan view of drill hole collar locations and appropriate sectional views.*	• Refer to Figures 1 and 2 in the body of this announcement.
Balanced reporting	• *Where comprehensive reporting of all Exploration Results is not practicable, representative reporting of both low and high grades and/or widths should be*	• All 286 UF+ results are tabulated in Appendix B, including low values and field duplicates. Gold ranges from 4 ppb to 501 ppb Au in the 272 primary samples.

Criteria	JORC Code explanation	Commentary
	practiced to avoid misleading reporting of Exploration Results.	• Background: about 20 ppb Au is used as the background for this survey. The 29 wider-spaced samples west and south of the main grid returned 8 to 110 ppb Au, with 21 of them below 30 ppb Au, and the lowest quarter of the close-spaced samples (61 samples, 4 to 30 ppb Au) averaged 20 ppb Au. Multiples of background quoted in this announcement use that figure. • Only gold, four pathfinder elements, electrical conductivity and calcium are tabulated from the 53-element suite. The other elements are not material to the gold results.
Other substantive exploration data	• *Other exploration data, if meaningful and material, should be reported including (but not limited to): geological observations; geophysical survey results; geochemical survey results; bulk samples – size and method of treatment; metallurgical test results; bulk density, groundwater, geotechnical and rock characteristics; potential deleterious or contaminating substances.*	• Regolith: the Company considers the gold anomalies to be in soil formed over the underlying rock, not in transported cover, on the following evidence. • Soil nickel, chromium and magnesium follow the mapped bedrock. Medians are 425 ppm nickel, 502 ppm chromium and 3.3% magnesium in the 39 samples over mapped ultramafic rocks, against 144 ppm, 356 ppm and 1.5% in the 231 samples over mapped mafic rocks. • Electrical conductivity is low: median 88 µS/cm, with 248 of 272 samples below 200 µS/cm, including 37 of the 38 samples of 100 ppb Au or more. No gypsum-bearing or lake sediment was sampled. • Gold shows no correlation with electrical conductivity (rank correlation 0.00) or calcium (0.16). Samples of 100 ppb Au or more occur in calcareous (18), weakly calcareous (4) and non-calcareous (16) soil. • This assessment is based on laboratory data. The anomalies have not yet been checked on the ground. • Magnetics: open-file airborne magnetic data (WMC Resources 1998, 50 m line spacing), reduced to the pole and shown as the first vertical derivative, form the base of Figure 1. Two north-west striking shears are interpreted from subtle features in this data, and the gold-in-soil anomalies show a positive correlation with them. This interpretation is qualitative and has not yet been tested on the ground. No other geophysical results are reported. No bulk samples, metallurgical, density, groundwater or geotechnical data are reported.
Further work	• *The nature and scale of planned further work (eg tests for lateral extensions or depth extensions or large-scale step-out drilling).* • *Diagrams clearly highlighting the areas of possible extensions, including the main geological interpretations and future drilling areas, provided this information is not commercially sensitive.*	• Planned work comprises ground truthing of each anomaly, extension of the 50 m by 50 m soil grid over the proposed southern block shown on Figure 1 (about 800 m east to west and up to 275 m north to south, on E 15/1680), and evaluation of drill targets, subject to approvals.

Appendix B

Ultrafine+ soil results, Princess Sally Prospect

All Ultrafine+ soil results from the 2026 Princess Sally program (LabWest job ALW011363): 286 samples, being 272 sites and 14 field duplicates. Positions are the sampled positions by handheld GPS in GDA94 / MGA Zone 51. Gold is in parts per billion and the pathfinder elements bismuth, molybdenum, tellurium and tungsten are in parts per million, all by aqua regia digest of the under 2 micron fraction. EC is the electrical conductivity of the soil and Ca is calcium; both are regolith proxies.

Sample ID	East (MGA51)	North (MGA51)	Au ppb	Bi ppm	Mo ppm	Te ppm	W ppm	EC µS/cm	Ca %
PSU0001	369450	6504900	32.0	3.9	1.6	0.07	1.3	128	8.73
PSU0002	369500	6504900	54.4	3.3	1.4	0.07	0.8	194	8.96
PSU0003	369550	6504900	55.1	4.1	1.7	0.08	1.3	124	10.25
PSU0004	369600	6504900	72.6	7.7	3.3	0.12	1.6	87	7.81
PSU0005	369650	6504900	107.5	11.9	4.8	0.15	1.7	37	0.47
PSU0006	369700	6504900	69.1	11.6	6.3	0.14	1.5	100	1.17
PSU0007	369750	6504900	96.3	22.2	11.3	0.19	2.1	22	0.52
PSU0008	369800	6504900	96.3	27.7	19.5	0.30	2.6	11	0.26
PSU0009	369850	6504900	49.2	16.9	7.2	0.12	2.8	108	1.65
PSU0010	369900	6504900	194.6	27.9	33.9	0.40	1.3	15	0.11
PSU0011	369900	6504900	208.1	27.0	32.5	0.39	1.3	13	0.10
PSU0012	369950	6504900	119.8	6.3	3.1	0.07	1.8	114	14.45
PSU0013	370000	6504900	210.8	19.8	10.3	0.13	7.8	86	13.10
PSU0014	370050	6504900	98.2	17.2	9.3	0.13	3.5	100	13.24
PSU0015	369500	6504850	43.3	4.9	1.4	0.09	1.2	122	6.30
PSU0016	369550	6504850	64.5	4.3	1.7	0.08	1.3	92	9.88
PSU0017	369600	6504850	68.9	6.1	2.7	0.10	1.5	200	9.19
PSU0018	369650	6504850	87.6	9.8	4.1	0.14	1.5	85	4.34
PSU0019	369700	6504850	55.1	9.5	4.8	0.15	1.5	41	0.52
PSU0020	369750	6504850	93.7	6.3	3.8	0.11	4.7	118	7.49
PSU0021	369800	6504850	84.3	11.8	7.7	0.14	1.7	55	0.55
PSU0022	369850	6504850	133.7	11.2	6.0	0.16	4.1	72	0.85
PSU0023	369900	6504850	103.9	7.3	2.5	0.06	2.1	102	7.25
PSU0024	369950	6504850	188.9	25.2	6.8	0.24	3.6	90	5.57
PSU0025	370000	6504850	74.1	17.7	17.7	0.10	5.2	92	12.85
PSU0026	370050	6504850	49.9	17.0	18.2	0.23	3.3	37	0.57
PSU0027	369500	6504800	37.5	4.8	1.1	0.09	1.4	108	9.68
PSU0028	369550	6504800	62.4	6.4	1.4	0.09	1.9	82	8.35
PSU0029	369600	6504800	52.2	5.9	2.3	0.11	1.3	178	4.95
PSU0030	369650	6504800	26.4	8.5	3.9	0.13	1.7	378	0.60
PSU0031	369706	6504806	50.1	10.7	4.4	0.15	2.1	74	0.35
PSU0032	369706	6504803	46.5	9.8	3.8	0.14	1.9	38	0.35
PSU0033	369750	6504800	50.7	7.2	4.8	0.14	3.0	39	0.26
PSU0034	369800	6504800	37.0	19.2	13.5	0.24	1.7	20	0.21
PSU0035	369850	6504800	58.5	26.4	11.9	0.25	3.6	19	0.28
PSU0036	369900	6504800	57.9	10.7	7.2	0.09	4.4	639	1.43
PSU0037	369950	6504800	128.4	12.5	12.6	0.20	1.9	21	0.26
PSU0038	370000	6504800	36.3	7.6	7.2	0.11	3.1	131	9.40
PSU0039	370050	6504800	17.1	17.6	22.0	0.20	7.3	44	0.69
PSU0040	370100	6504800	37.8	13.4	19.6	0.17	13.7	28	0.38
PSU0041	369500	6504750	12.0	6.3	3.5	0.08	0.9	257	4.38
PSU0042	369550	6504750	21.6	4.1	1.3	0.08	0.9	98	9.03
PSU0043	369600	6504750	30.9	9.8	2.6	0.14	2.2	35	0.46
PSU0044	369650	6504750	29.5	6.1	2.2	0.10	1.4	130	5.64
PSU0045	369700	6504750	40.3	7.6	2.2	0.12	1.2	108	5.27
PSU0046	369750	6504750	43.3	15.2	2.3	0.17	1.7	43	0.50
PSU0047	369800	6504750	37.7	16.8	1.8	0.18	0.9	89	2.62
PSU0048	369850	6504750	38.3	15.0	3.3	0.17	2.3	44	0.85
PSU0049	369900	6504750	89.2	21.5	13.2	0.23	1.5	15	0.12
PSU0050	369950	6504750	57.2	27.7	11.2	0.24	2.3	95	2.34
PSU0051	370000	6504750	149.7	5.2	10.7	0.08	6.9	111	10.96
PSU0052	370050	6504750	41.3	17.7	14.5	0.21	24.5	31	0.43
PSU0053	370050	6504750	41.5	16.3	15.6	0.20	18.4	23	0.39
PSU0054	370100	6504750	33.0	22.0	29.6	0.31	46.6	13	0.22
PSU0055	369150	6504700	14.5	6.0	1.8	0.11	0.7	122	4.09
PSU0056	369250	6504700	15.5	11.1	3.1	0.16	1.3	256	2.05
PSU0057	369350	6504700	26.9	6.6	2.0	0.21	1.0	79	5.26
PSU0058	369450	6504700	15.0	4.9	7.8	0.09	2.7	81	4.38
PSU0059	369500	6504700	17.4	5.0	1.3	0.09	0.9	91	5.15

Sample ID	East (MGA51)	North (MGA51)	Au ppb	Bi ppm	Mo ppm	Te ppm	W ppm	EC µS/cm	Ca %
PSU0060	369550	6504700	21.6	4.2	1.4	0.09	1.1	99	5.58
PSU0061	369600	6504700	19.4	4.1	1.3	0.08	1.6	77	7.34
PSU0062	369650	6504700	41.9	9.7	2.8	0.14	2.4	82	1.73
PSU0063	369700	6504700	44.7	5.3	2.0	0.09	1.8	116	6.51
PSU0064	369750	6504700	43.1	8.0	3.2	0.13	1.9	40	0.51
PSU0065	369800	6504700	104.1	5.6	1.6	0.10	1.2	445	6.31
PSU0066	369850	6504700	47.6	8.9	2.6	0.12	2.9	86	1.33
PSU0067	369900	6504700	136.0	10.9	5.7	0.16	2.2	90	2.41
PSU0068	369950	6504700	267.2	7.1	3.4	0.09	1.3	85	9.42
PSU0069	370000	6504700	51.7	10.9	15.0	0.31	7.0	33	0.33
PSU0070	370050	6504700	33.4	10.0	20.6	0.20	21.7	21	0.34
PSU0071	370100	6504700	78.9	18.6	36.0	0.46	12.8	22	0.20
PSU0072	369500	6504650	20.1	4.0	1.5	0.07	3.1	137	8.00
PSU0073	369550	6504650	18.6	3.1	1.2	0.10	3.1	120	8.97
PSU0074	369550	6504650	21.0	2.9	1.1	0.10	3.0	226	9.68
PSU0075	369600	6504650	39.3	2.9	1.1	0.07	2.1	102	12.93
PSU0076	369650	6504650	20.3	11.9	2.8	0.16	3.8	35	0.57
PSU0077	369700	6504650	68.5	4.5	2.0	0.08	3.2	168	9.49
PSU0078	369750	6504650	33.7	5.4	2.5	0.12	4.9	83	5.91
PSU0079	369800	6504650	29.0	7.7	3.9	0.15	6.7	14	0.38
PSU0080	369850	6504650	39.0	7.8	2.8	0.14	8.4	84	0.78
PSU0081	369900	6504650	64.4	29.4	12.5	0.28	14.0	13	0.21
PSU0082	369950	6504650	79.6	14.5	18.5	0.52	7.2	12	0.14
PSU0083	370000	6504650	30.7	26.9	20.8	0.52	12.0	16	0.16
PSU0084	370050	6504650	27.2	13.5	16.8	0.73	14.2	12	0.17
PSU0085	370100	6504650	31.4	20.4	51.6	0.59	15.5	14	0.11
PSU0086	370150	6504650	60.6	11.4	21.7	0.62	16.1	19	0.55
PSU0087	369500	6504600	29.1	8.5	4.5	0.20	4.5	22	0.27
PSU0088	369550	6504600	42.6	4.2	1.6	0.10	6.3	119	12.93
PSU0089	369600	6504600	36.4	6.2	1.5	0.14	2.9	84	1.97
PSU0090	369650	6504600	32.1	12.7	2.3	0.18	3.8	19	0.56
PSU0091	369700	6504600	52.8	12.1	2.0	0.13	3.3	98	0.53
PSU0092	369750	6504600	39.1	6.9	3.2	0.12	2.9	90	3.22
PSU0093	369800	6504600	24.2	8.0	3.2	0.13	3.9	34	0.49
PSU0094	369850	6504600	27.6	6.8	2.7	0.11	4.1	45	0.71
PSU0095	369850	6504600	23.3	6.6	2.9	0.10	3.8	28	0.67
PSU0096	369900	6504600	24.3	19.7	10.8	0.19	22.0	18	0.34
PSU0097	369950	6504600	57.1	32.4	39.1	0.50	3.2	17	0.09
PSU0098	370000	6504600	79.9	22.9	21.7	0.65	9.3	14	0.13
PSU0099	370050	6504600	79.1	36.3	26.6	1.04	15.7	47	0.50
PSU0100	370100	6504600	176.0	13.1	13.3	0.54	2.3	17	0.38
PSU0101	370150	6504600	68.4	24.2	27.4	0.75	17.8	20	0.27
PSU0102	369500	6504550	21.3	6.4	1.9	0.08	2.7	301	13.24
PSU0103	369550	6504550	49.4	26.9	1.8	0.23	4.4	86	2.46
PSU0104	369600	6504550	46.0	4.8	0.6	0.09	3.2	120	16.62
PSU0105	369650	6504550	25.8	12.6	1.7	0.15	3.4	94	1.02
PSU0106	369700	6504550	39.5	15.0	2.4	0.17	2.7	78	0.78
PSU0107	369750	6504550	26.6	12.9	2.6	0.18	2.8	54	0.52
PSU0108	369800	6504550	90.9	7.3	1.5	0.09	2.4	311	7.31
PSU0109	369850	6504550	16.6	13.7	3.9	0.19	2.5	87	0.89
PSU0110	369900	6504550	13.0	21.1	12.3	0.29	4.4	52	0.65
PSU0111	369950	6504550	50.8	12.5	20.7	0.38	3.2	98	1.43
PSU0112	370000	6504550	100.1	8.4	5.1	0.23	17.4	96	7.96
PSU0113	370050	6504550	24.6	26.2	32.7	0.52	7.5	29	0.34
PSU0114	370100	6504550	16.5	22.3	17.3	0.45	8.5	26	0.15
PSU0115	370150	6504550	21.4	26.4	31.6	0.46	4.5	30	0.21
PSU0116	370150	6504550	23.0	27.5	31.6	0.53	6.1	28	0.21
PSU0117	369150	6504500	14.2	7.4	1.6	0.12	4.7	233	6.68
PSU0118	369250	6504500	31.8	13.6	2.4	0.16	5.7	172	6.03
PSU0119	369350	6504500	57.4	30.7	2.4	0.23	3.1	108	1.24
PSU0120	369450	6504500	48.7	19.9	5.9	0.27	14.2	111	2.12
PSU0121	369500	6504500	32.3	29.1	4.0	0.27	1.6	115	1.02
PSU0122	369550	6504500	36.2	6.7	3.8	0.09	3.6	313	13.76
PSU0123	369600	6504500	50.3	30.4	2.2	0.37	6.1	116	0.97
PSU0124	369650	6504500	15.2	26.0	2.4	0.19	5.0	105	0.95
PSU0125	369700	6504500	23.5	19.0	1.4	0.24	1.4	72	0.88
PSU0126	369750	6504500	96.2	8.6	1.1	0.10	2.2	112	11.75
PSU0127	369800	6504500	66.9	10.0	0.7	0.11	1.2	136	7.95
PSU0128	369850	6504500	28.3	18.5	1.9	0.23	3.8	82	0.95
PSU0129	369900	6504500	19.7	23.7	5.7	0.24	2.6	42	0.62
PSU0130	369950	6504500	37.4	9.5	14.6	0.24	1.0	159	6.52
PSU0131	370000	6504500	18.6	25.0	6.8	0.29	15.5	56	0.73

Sample ID	East (MGA51)	North (MGA51)	Au ppb	Bi ppm	Mo ppm	Te ppm	W ppm	EC µS/cm	Ca %
PSU0132	370050	6504500	22.6	36.4	23.9	0.61	12.9	32	0.17
PSU0133	370100	6504500	22.5	45.2	76.1	0.59	35.5	28	0.28
PSU0134	370150	6504500	15.3	59.7	58.4	0.86	26.1	29	0.23
PSU0135	369500	6504450	30.2	17.6	4.3	0.17	6.5	120	7.40
PSU0136	369550	6504450	38.2	19.5	6.0	0.15	22.9	100	6.73
PSU0137	369550	6504450	37.4	19.0	6.5	0.13	6.6	100	6.10
PSU0138	369600	6504450	30.5	30.7	6.9	0.29	6.4	33	0.56
PSU0139	369650	6504450	27.8	17.2	2.0	0.25	2.1	111	1.76
PSU0140	369700	6504450	56.6	12.0	2.5	0.22	5.0	55	0.59
PSU0141	369750	6504450	65.4	13.1	1.1	0.12	0.9	105	5.45
PSU0142	369800	6504450	44.2	21.4	5.1	0.27	1.2	88	0.69
PSU0143	369850	6504450	60.5	8.2	1.0	0.12	2.7	124	8.63
PSU0144	369900	6504450	90.7	13.6	4.1	0.42	2.5	48	0.56
PSU0145	369950	6504450	103.4	6.2	10.9	0.43	2.4	98	11.40
PSU0146	370000	6504450	57.1	7.4	1.6	0.15	5.5	95	10.22
PSU0147	370050	6504450	40.9	19.7	4.9	0.40	4.9	95	0.49
PSU0148	370100	6504450	45.6	26.5	8.1	0.41	8.7	285	0.32
PSU0149	370150	6504450	14.7	22.5	18.4	0.58	6.1	176	0.23
PSU0150	370200	6504450	53.8	2.7	8.0	0.05	0.2	4630	18.22
PSU0151	369500	6504400	12.4	30.7	5.2	0.31	9.6	300	0.65
PSU0152	369550	6504400	24.7	25.6	2.6	0.15	2.1	103	9.11
PSU0153	369600	6504400	74.9	17.1	1.1	0.09	0.8	649	18.40
PSU0154	369650	6504400	71.5	14.2	2.8	0.16	5.0	99	10.76
PSU0155	369700	6504400	108.6	51.0	3.5	0.70	0.6	58	0.44
PSU0156	369750	6504400	37.0	15.6	1.3	0.22	1.7	41	0.47
PSU0157	369800	6504400	45.8	21.8	5.8	0.22	6.2	35	0.28
PSU0158	369800	6504400	74.8	22.8	5.5	0.23	3.9	39	0.24
PSU0159	369850	6504400	15.2	33.5	7.8	0.34	3.9	24	0.15
PSU0160	369900	6504400	87.2	52.6	4.3	0.45	6.5	52	0.61
PSU0161	369950	6504400	85.4	8.3	10.9	0.46	3.0	134	3.94
PSU0162	370000	6504400	65.7	17.5	1.9	0.22	2.2	112	10.95
PSU0163	370050	6504400	94.4	24.4	3.4	0.24	1.7	123	2.29
PSU0164	370100	6504400	103.5	59.9	28.2	0.95	3.3	33	0.09
PSU0165	370150	6504400	215.0	35.6	20.6	0.58	2.2	114	1.34
PSU0166	370200	6504400	34.6	18.8	8.7	0.20	0.2	140	3.44
PSU0167	369500	6504350	57.2	9.3	5.3	0.18	12.2	103	3.52
PSU0168	369550	6504350	57.4	11.1	3.2	0.14	7.4	105	11.63
PSU0169	369600	6504350	37.5	10.2	3.8	0.07	7.8	98	10.82
PSU0170	369650	6504350	127.5	31.6	5.2	0.39	1.8	32	0.61
PSU0171	369700	6504350	30.5	16.9	3.6	0.22	3.9	30	0.36
PSU0172	369750	6504350	86.3	12.1	1.0	0.11	3.4	100	7.04
PSU0173	369800	6504350	40.2	23.6	7.7	0.21	2.5	30	0.25
PSU0174	369850	6504350	56.4	14.3	9.2	0.19	4.7	27	0.23
PSU0175	369900	6504350	32.8	13.4	11.4	0.26	4.2	24	0.11
PSU0176	369950	6504350	247.2	30.9	15.5	0.70	14.7	92	7.77
PSU0177	370000	6504350	115.7	17.3	17.1	0.78	9.6	26	0.35
PSU0178	370050	6504350	500.8	40.6	15.2	0.59	7.6	114	0.52
PSU0179	370050	6504350	522.3	40.5	14.6	0.59	5.6	120	0.59
PSU0180	370100	6504350	53.9	50.3	49.0	0.88	6.0	27	0.05
PSU0181	370150	6504350	48.2	3.8	6.0	0.06	0.5	489	7.92
PSU0182	370200	6504350	15.0	3.8	4.3	0.11	0.6	305	0.68
PSU0183	369150	6504300	36.0	7.1	1.9	0.10	4.0	140	5.21
PSU0184	369250	6504300	24.8	8.5	2.4	0.11	5.3	339	6.14
PSU0185	369350	6504300	20.9	18.5	3.0	0.17	9.8	106	0.72
PSU0186	369450	6504300	33.4	26.5	4.0	0.19	8.1	94	0.67
PSU0187	369500	6504300	26.0	12.5	3.9	0.13	18.9	103	6.27
PSU0188	369550	6504300	48.9	7.8	2.5	0.09	7.0	122	15.29
PSU0189	369600	6504300	49.9	6.3	4.7	0.07	12.1	397	11.28
PSU0190	369650	6504300	68.1	11.4	3.7	0.15	9.4	101	5.13
PSU0191	369700	6504300	26.3	11.7	9.1	0.21	20.0	37	0.24
PSU0192	369750	6504300	22.3	9.9	4.8	0.41	6.6	32	0.17
PSU0193	369800	6504300	21.3	11.2	8.3	0.21	4.0	31	0.22
PSU0194	369850	6504300	33.9	8.9	7.3	0.19	3.8	29	0.20
PSU0195	369900	6504300	102.3	24.3	12.1	0.33	0.9	24	0.03
PSU0196	369950	6504300	52.3	20.9	8.2	0.23	5.0	28	0.18
PSU0197	370000	6504300	68.4	9.5	3.8	0.28	5.3	28	0.34
PSU0198	370050	6504300	47.4	13.9	8.4	0.36	13.3	37	0.24
PSU0199	370100	6504300	133.5	19.1	22.3	0.55	11.2	35	0.25
PSU0200	370100	6504300	129.7	19.8	23.9	0.58	11.4	39	0.26
PSU0201	370150	6504300	41.2	5.1	7.7	0.13	0.8	118	4.93
PSU0202	370200	6504300	29.1	4.1	1.8	0.10	0.6	130	1.61
PSU0203	369500	6504250	59.2	9.3	3.7	0.11	10.9	86	5.28

Sample ID	East (MGA51)	North (MGA51)	Au ppb	Bi ppm	Mo ppm	Te ppm	W ppm	EC µS/cm	Ca %
PSU0204	369550	6504250	90.8	10.7	3.6	0.13	7.4	91	6.99
PSU0205	369600	6504250	78.7	6.1	4.6	0.12	7.3	91	6.52
PSU0206	369650	6504250	42.6	10.1	10.5	0.24	14.3	24	0.34
PSU0207	369700	6504250	29.7	12.0	9.0	0.29	16.4	31	0.17
PSU0208	369750	6504250	26.0	19.7	5.1	0.51	33.7	32	0.25
PSU0209	369800	6504250	7.3	15.3	8.2	0.26	2.7	134	0.24
PSU0210	369850	6504250	42.0	11.4	2.0	0.25	7.5	33	2.41
PSU0211	369900	6504250	9.9	11.8	6.8	0.24	10.8	25	0.15
PSU0212	369950	6504250	71.9	18.8	7.9	0.34	16.2	14	0.16
PSU0213	370000	6504250	49.6	27.3	11.0	0.90	11.6	55	0.19
PSU0214	370050	6504250	388.9	18.5	6.9	0.83	17.2	42	0.50
PSU0215	370100	6504250	116.2	21.0	15.8	0.80	17.9	41	0.18
PSU0216	370150	6504250	83.9	26.4	16.5	0.98	13.6	37	0.40
PSU0217	370200	6504250	14.8	4.6	2.6	0.09	0.6	212	7.60
PSU0218	370250	6504250	43.0	4.1	2.1	0.11	0.6	127	2.34
PSU0219	369500	6504200	59.1	5.4	1.6	0.09	7.1	71	9.69
PSU0220	369550	6504200	40.0	5.8	2.9	0.08	6.0	90	5.07
PSU0221	369550	6504200	44.4	6.3	3.2	0.09	7.0	91	4.71
PSU0222	369605	6504197	73.7	8.6	4.7	0.17	7.0	183	1.78
PSU0223	369650	6504200	113.1	5.5	9.7	0.10	10.4	156	9.17
PSU0224	369700	6504200	193.8	20.7	6.1	0.18	9.2	74	1.82
PSU0225	369750	6504200	413.0	6.4	3.0	0.16	8.5	118	9.16
PSU0226	369800	6504200	14.7	12.3	19.4	0.53	37.5	16	0.23
PSU0227	369850	6504200	8.8	12.5	9.6	0.42	5.4	14	0.26
PSU0228	369900	6504200	12.0	15.0	10.2	0.64	9.0	14	0.24
PSU0229	369950	6504200	11.7	9.8	5.1	0.23	3.0	12	0.36
PSU0230	370000	6504200	131.8	12.1	7.3	0.64	10.5	62	0.29
PSU0231	370050	6504200	44.6	9.2	7.3	0.72	11.8	14	0.24
PSU0232	370100	6504200	48.8	16.1	15.7	0.83	9.7	16	0.12
PSU0233	370150	6504200	111.2	31.6	17.4	0.96	7.1	22	0.20
PSU0234	370200	6504200	45.1	10.7	4.6	0.15	0.9	117	5.57
PSU0235	370250	6504200	36.5	7.7	7.9	0.16	0.5	1031	6.57
PSU0236	369500	6504150	28.0	5.3	1.5	0.09	4.0	157	10.07
PSU0237	369550	6504150	36.9	8.0	3.1	0.12	5.9	89	1.53
PSU0238	369600	6504150	45.2	8.0	6.0	0.12	3.0	79	7.06
PSU0239	369650	6504150	70.4	6.2	5.4	0.17	4.6	88	10.37
PSU0240	369700	6504150	363.9	10.7	12.2	0.24	6.6	94	6.81
PSU0241	369750	6504150	201.1	25.6	14.9	0.20	10.5	162	4.10
PSU0242	369750	6504150	238.5	26.6	14.2	0.21	10.4	177	3.07
PSU0243	369800	6504150	105.4	17.8	5.3	0.10	1.5	84	5.68
PSU0244	369850	6504150	26.7	19.1	10.1	0.49	8.3	44	0.28
PSU0245	369900	6504150	4.3	18.9	23.9	0.35	4.0	12	0.19
PSU0246	369950	6504150	9.3	17.8	11.4	0.31	5.9	10	0.16
PSU0247	370000	6504150	62.5	25.8	7.8	0.95	7.7	18	0.28
PSU0248	370050	6504150	148.6	9.5	3.4	0.50	6.8	85	5.06
PSU0249	370100	6504150	159.0	25.7	6.6	0.78	8.1	35	0.42
PSU0250	370150	6504150	96.6	13.4	7.3	0.34	3.1	93	2.43
PSU0251	370200	6504150	121.9	13.1	7.6	0.39	3.3	98	7.33
PSU0252	370250	6504150	19.3	5.3	6.2	0.14	0.6	639	5.62
PSU0253	369150	6504100	17.0	5.1	1.6	0.09	0.7	179	3.20
PSU0254	369250	6504100	21.1	5.7	1.2	0.07	0.8	153	6.92
PSU0255	369350	6504100	26.0	5.0	1.0	0.08	0.8	82	5.21
PSU0256	369450	6504100	21.7	5.6	2.0	0.09	0.7	201	4.39
PSU0257	369500	6504100	33.7	5.1	1.4	0.11	0.8	83	4.21
PSU0258	369550	6504100	26.3	6.5	1.6	0.12	4.5	102	4.75
PSU0259	369600	6504100	82.3	9.2	3.5	0.18	1.9	19	0.46
PSU0260	369650	6504100	30.6	6.3	3.9	0.09	1.6	96	8.70
PSU0261	369700	6504100	56.1	10.0	7.8	0.14	2.4	81	4.30
PSU0262	369750	6504100	46.6	20.4	4.3	0.12	8.4	85	16.86
PSU0263	369750	6504100	47.4	27.6	3.8	0.16	11.4	78	15.33
PSU0264	369800	6504100	64.6	17.5	4.8	0.11	4.0	117	9.24
PSU0265	369850	6504100	21.8	18.4	15.1	0.19	34.4	24	0.42
PSU0266	369900	6504100	9.1	18.9	25.1	0.36	81.6	15	0.31
PSU0267	369950	6504100	19.3	29.9	10.2	0.41	4.8	12	0.24
PSU0268	370000	6504100	37.9	30.9	9.0	1.88	74.4	20	0.21
PSU0269	370050	6504100	47.8	11.3	2.7	0.29	6.5	106	1.14
PSU0270	370100	6504100	93.5	17.0	5.1	0.60	8.1	96	1.32
PSU0271	370150	6504100	38.4	4.3	3.5	0.21	2.9	117	7.99
PSU0272	370200	6504100	35.1	2.3	9.8	0.15	0.9	268	8.78
PSU0273	370250	6504100	59.1	3.2	3.9	0.28	1.2	279	6.85
PSU0274	369150	6503900	9.8	5.6	1.4	0.09	0.4	23	0.27
PSU0275	369250	6503900	18.5	5.1	1.9	0.09	0.3	88	1.34

Sample ID	East (MGA51)	North (MGA51)	Au ppb	Bi ppm	Mo ppm	Te ppm	W ppm	EC µS/cm	Ca %
PSU0276	369350	6503900	15.2	3.9	1.2	0.07	0.3	134	7.18
PSU0277	369450	6503900	7.9	7.2	1.7	0.14	0.3	93	1.09
PSU0278	369550	6503900	19.9	8.2	1.5	0.16	1.0	208	12.35
PSU0279	369650	6503900	33.5	11.8	2.0	0.16	0.9	106	0.91
PSU0280	369750	6503900	110.5	20.6	5.9	0.21	7.4	184	9.41
PSU0281	369150	6503700	7.6	8.2	2.2	0.17	1.2	99	0.45
PSU0282	369250	6503700	23.2	7.9	1.8	0.13	1.2	99	3.07
PSU0283	369350	6503700	22.6	9.2	1.4	0.16	1.5	110	2.91
PSU0284	369350	6503700	22.3	9.3	1.4	0.17	1.5	108	2.67
PSU0285	369450	6503700	27.8	9.2	1.4	0.17	2.3	89	1.22
PSU0286	369550	6503700	12.1	11.7	1.9	0.28	2.9	132	1.43