ASX ANNOUNCEMENT
27 November 2026

New Gold Results Reinvigorate Redross Gold Prospect

Ultrafine+™ soil geochemistry prompts review of historical gold drilling

HIGHLIGHTS

- **Ultrafine+™ soil sampling identifies gold anomalism at the Redross North Prospect, part of Dynamic's Widgiemooltha Gold Project in Western Australia.**
- **The 434-sample program, comprising 414 primary samples and 20 field duplicates, has provided new geochemical information to support gold target generation across the prospect.**
- **Follow-up review of historical exploration records has identified previously reported RC gold intersections within Dynamic's E15/1700, including:**
  - **22 m @ 0.90 g/t Au from 32 m in RED506, including 4 m @ 2.97 g/t Au from 44 m.**
  - **21 m @ 0.62 g/t Au from 42 m in WGRC014, including 1 m @ 2.60 g/t Au from 57 m.**
  - **14 m @ 0.67 g/t Au from 80 m in WGRC007, including 4 m @ 1.53 g/t Au from 82 m.**
- **The new soil results and historical drilling information will be integrated to evaluate potential follow-up drilling opportunities.**
- **Exploration targeting continues across Widgiemooltha, including Princess Sally and Lake Zot.**

Dynamic Metals Limited (ASX: **DYM**) ("**Dynamic**" or "the **Company**") is pleased to report results from its recently completed Ultrafine+™ soil sampling program at the Redross Gold Prospect, part of its Widgiemooltha Project in Western Australia.

The soil sampling program has identified areas of anomalous gold geochemistry, prompting a detailed review of historical exploration information to better understand the geological setting and determine whether the areas had previously been tested by drilling. This review identified historical RC and aircore drilling with reported gold intersections within Dynamic's E15/1700, including several broader zones of gold mineralisation that warrant further evaluation.

Much of the historical exploration at Redross was undertaken with a primary focus on nickel. The new soil results, together with the historical drilling information, provide an opportunity to reassess the gold prospectivity of the area and prioritise further exploration. The program follows a review of historical exploration data which highlighted gold mineralisation within the ultramafic sequence and identified opportunities to improve target definition using alternative surface geochemical sampling techniques.

Dynamic's Managing Director, Karen Wellman, said:

"We are systematically building proof of concept for the latent gold upside within our Widgiemooltha tenure with our ongoing gold exploration program. Redross represents the latest example of this opportunity, with assay results to follow providing potential to build on the recent announcement of a 900m gold anomaly identified at our nearby Princess Sally target[1]*.*

"Past exploration at the Redross target was largely dedicated to nickel, and our program allows us to reevaluate these historical gold hits and properly map target definition across the greenstone sequence. As assay results return, they will play a key role in prioritising our upcoming RC drilling programs across the broader project area."

[1] ASX Announcement 8 October 2026 – Fieldwork Underway Across Broader Widgiemooltha Gold Project

Redross Gold Prospect and Results

The Redross Gold Prospect is located along strike to the south of Princess Sally, within Dynamic's extensive Widgiemooltha Project, approximately 100 km south of Kalgoorlie.

The prospect lies on the western flank of the Widgiemooltha Dome, an area historically explored for nickel mineralisation associated with the Widgiemooltha ultramafic sequence.

Dynamic identified Redross as an area warranting further gold exploration following a review of the regional geology and limitations of historical surface geochemical sampling methods.

Previous soil sampling programs were largely undertaken in the context of nickel exploration. Dynamic considered that the application of modern Ultrafine+™ geochemistry may provide additional information on the distribution of gold anomalism and assist in identifying areas for more detailed investigation.

In October, Dynamic completed an Ultrafine+™ soil sampling program comprising 434 samples, including 414 primary samples and 20 field duplicates, across the Redross prospect area. The program included infill sampling on nominal 200 m × 50 m spacing, together with broader-spaced 400 m × 100 m sampling to evaluate the extent of gold prospectivity along the geological trend.

The results have identified areas of elevated gold-in-soil geochemistry, with interpreted contours at 16 ppb, 30 ppb and 60 ppb Au (Figure 1).

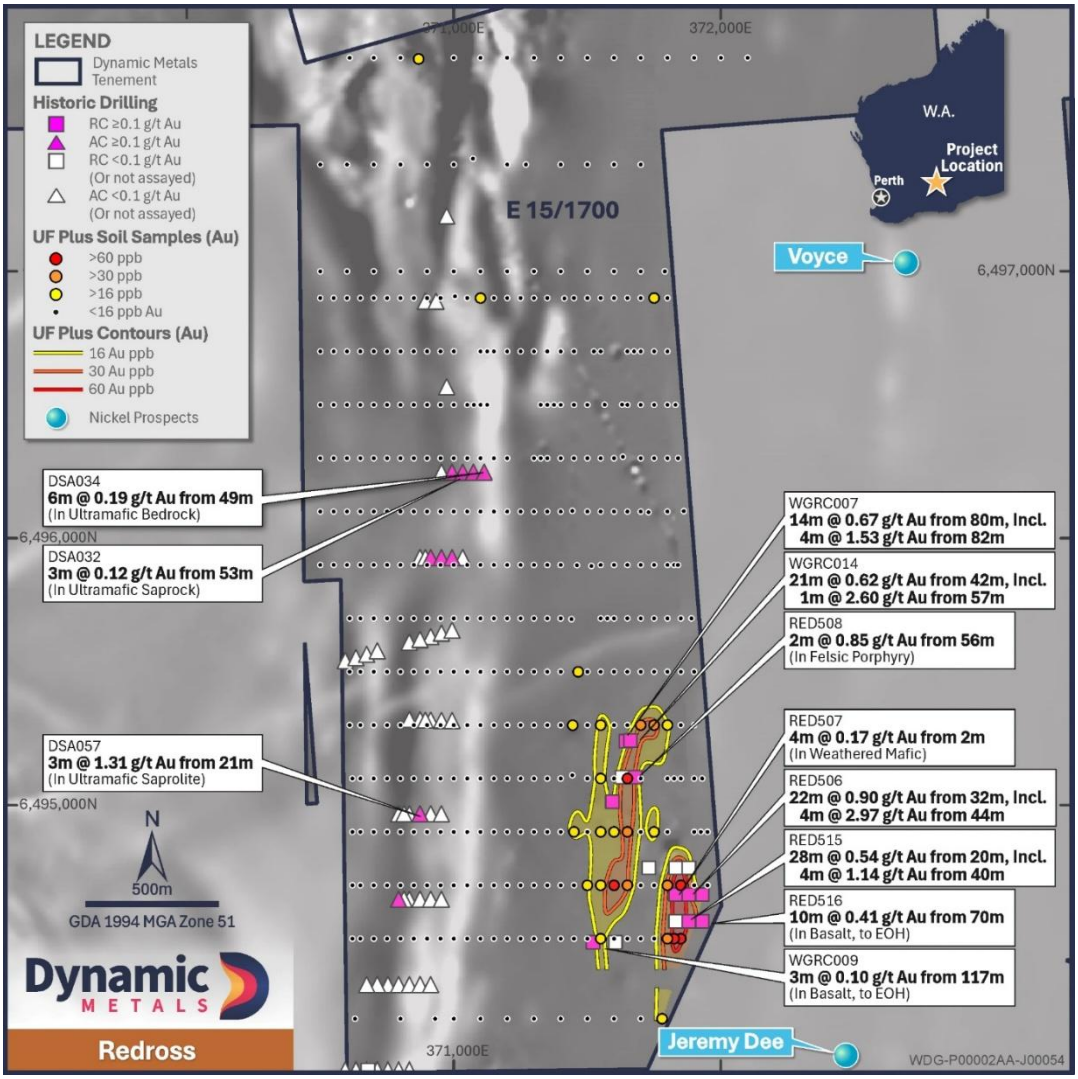

Figure 1: Redross North UF+ soil sampling results gold contours with historic drilling on E 15/1700

The identification of gold anomalism through the recent soil sampling program prompted Dynamic to undertake a more detailed review of historical exploration records at Redross. Previous exploration was predominantly focused on nickel, with drilling undertaken by WMC Resources and Mincor Resources during the late 1990s and 2000s.

This review identified previously reported gold intersections from historical RC and aircore drilling within Dynamic's E15/1700, including several broad intervals of gold mineralisation. The drilling intersected gold mineralisation across a range of lithologies, including basalt and felsic intrusive rocks, highlighting the opportunity to reassess the geological controls on mineralisation in conjunction with the new soil geochemistry.

Results include:

22m @ 0.90g/t Au from 32m inc. 4m @ 2.97g/t from 44m in RED506

28m @ 0.54g/t Au from 20m inc. 4m @ 1.14g/t from 40m in RED515

21m @ 0.62g/t Au from 42m inc. 1m @ 2.60g/t from 57m in WGRC014

14m @ 0.67g/t Au from 80m inc. 4m @ 1.53g/t from 82m in WGRC007

10m @ 0.41g/t Au from 70m inc. 2m @ 1.33g/t from 76m in RED516 (EOH)

3m @ 1.31g/t Au from 21m in DSA057

2m @ 0.85g/t Au from 56m in RED508

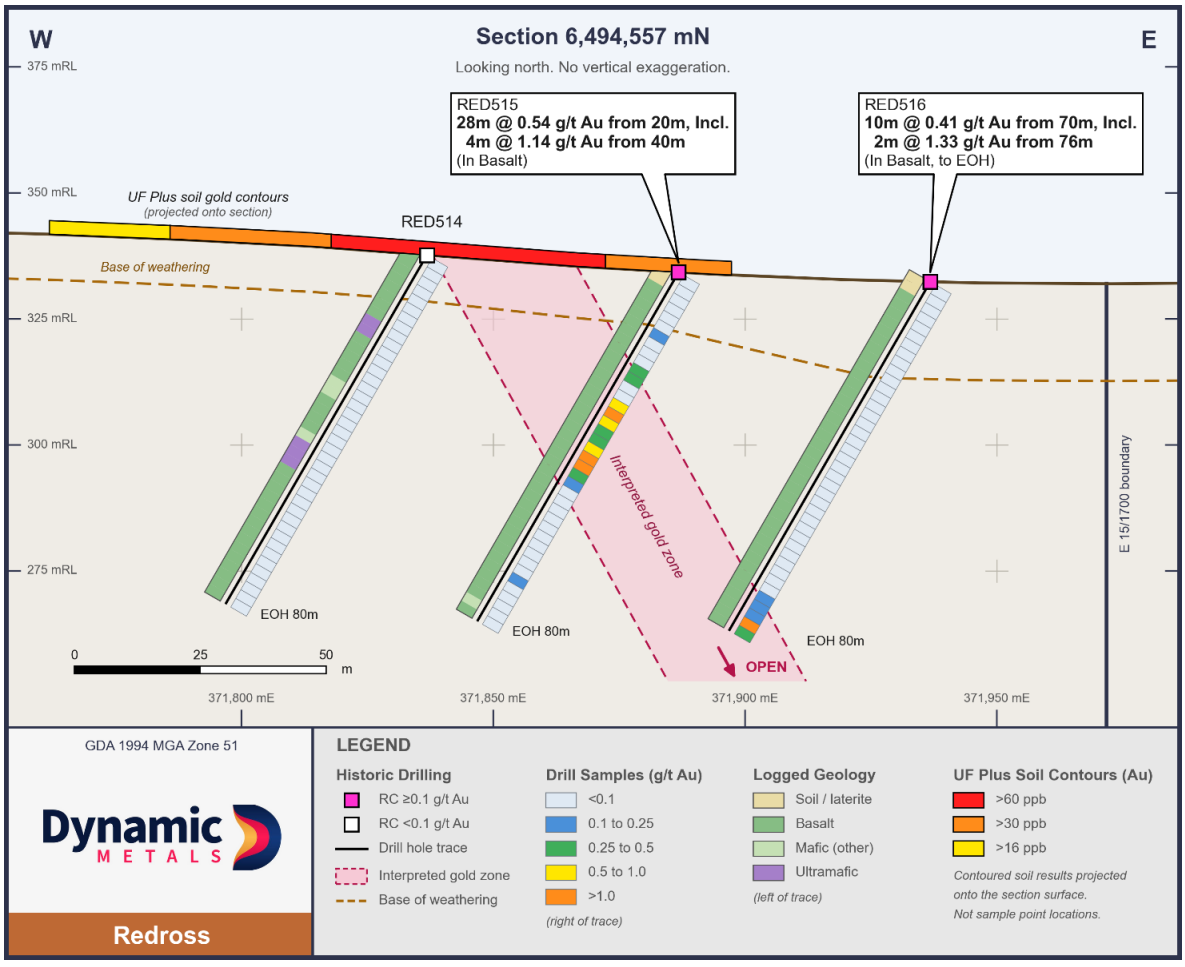

Figure 2: Redross North cross section 6,494,557 mN, looking north, showing historic RC drilling, the interpreted gold zone and UF+ soil gold contours projected onto the surface

Historical intersections compiled from WAMEX reports A059078 and A073645. Reported intervals use a lower cut-off of 0.1 g/t Au, up to 4 m internal waste and length-weighted averages. Including intervals have been selected at 1.0 g/t Au or greater with up to 1 m internal waste. Intersections represent downhole lengths; true widths are unknown. The results have not been independently confirmed by Dynamic drilling. See the accompanying Competent Person's assessment and JORC Table 1 for the underlying sampling methods, assay reliability, limitations and balanced reporting of historical drilling.

Historical RC intersections are summarised in Appendix C.

The review does not establish the continuity or economic significance of gold mineralisation. However, the historical drilling information, when considered alongside the new geochemical results, provides a basis for further technical evaluation and potential drill targeting.

The historical datasets include RC and aircore drilling undertaken using different sampling and analytical methods. The Company's compilation identifies limitations in the available historical quality assurance and quality control records, and the data have not been independently verified through confirmatory drilling or re-assaying. Some historical results have been checked against original report tables, while others have been compiled from digital datasets lodged with the relevant reports.

The Company considers the historical drilling information relevant to its current exploration assessment but acknowledges that additional work will be necessary to establish the nature, geometry and continuity of gold mineralisation.

Regional Setting

The Redross prospect is located within Dynamic's extensive Widgiemooltha Project in the Western Australian Goldfields, located approximately 100km south of Kalgoorlie. The Project lies within a well-established mineral province hosting significant orogenic gold and komatiitic nickel sulphide deposits, which have historically been the focus of exploration across the region. More recently, the region has also emerged as a significant lithium province, with several lithium-caesium-tantalum (LCT) pegmatite-related mines developed in recent years.

Dynamic holds an extensive land position across the Widgiemooltha region and is applying a systematic approach to gold exploration, combining the review of historical exploration datasets with modern geological, geochemical and geophysical information to identify and progressively test new gold targets. The Redross prospect is one of several gold opportunities being advanced as part of this strategy.

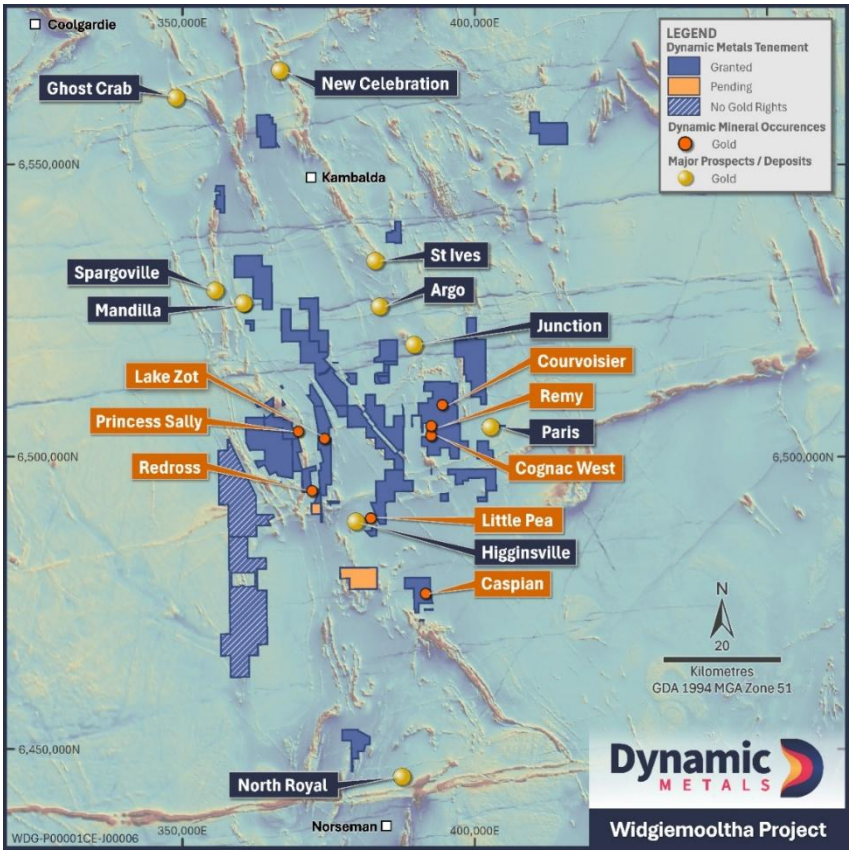

Figure 3: Tenement Map of Widgiemooltha Project showing priority gold prospects

Next Steps

Dynamic will integrate the Redross soil geochemical results with historical drilling, geological and geophysical datasets to refine the interpretation of gold mineralisation and prioritise further exploration.

The Company will evaluate potential follow-up activities, which may include geological mapping, infill or extension soil sampling, and drilling to test priority targets. Any drilling program will be subject to technical evaluation, access and required approvals.

The Redross exploration program forms part of Dynamic's broader systematic evaluation of gold opportunities across the Widgiemooltha Project. In parallel, the Company is advancing exploration at Princess Sally, where recent soil geochemical results have identified gold anomalism, and continuing geophysical interpretation and target generation at Lake Zot.

Together, these activities will assist in the progressive definition and prioritisation of exploration targets across Dynamic's Widgiemooltha gold portfolio.

Released with the authority of Dynamic Metals' Board of Directors.

For further information on the Company and our projects, please visit: **www.dynamicmetals.com.au**

Contact

Karen Wellman
Managing Director
karen@dynamicmetals.com.au
+61 8 6558 0637

Fiona Marshall
White Noise Communications
fiona@whitenoisecomms.com
+61 400 512 109

Competent Persons Statement

The information in this report that relates to Exploration Results is based on information compiled by Mr Charles Armstrong, who is a Member of the Australasian Institute of Mining and Metallurgy (#314659). Mr Armstrong is the Exploration Manager of the Company, engaged through Minstone Pty Ltd, and has sufficient experience relevant to the style of mineralisation and type of deposit under consideration and to the activity being undertaken to qualify as a Competent Person as defined in the 2012 Edition of the 'Australasian Code for Reporting of Exploration Results, Mineral Resources and Ore Reserves'. Mr Armstrong consents to the inclusion in this report of the matters based on his information in the form and context in which it appears.

Forward Looking Statement

This document may contain certain forward-looking statements. Forward-looking statements include but are not limited to statements concerning Dynamic Metals Limited's (Dynamic's) current expectations, estimates and projections about the industry in which Dynamic operates, and beliefs and assumptions regarding Dynamic's future performance. When used in this document, the words such as "anticipate", "could", "plan", "estimate", "expects", "seeks", "intends", "may", "potential", "should", and similar expressions are forward-looking statements. Although Dynamic believes that its expectations reflected in these forward-looking statements are reasonable, such statements are subject to known and unknown risks, uncertainties and other factors, some of which are beyond the control of Dynamic and no assurance can be given that actual results will be consistent with these forward-looking statements.

About Dynamic Metals

Dynamic Metals (ASX: DYM) is a precious and critical metals focused exploration company, unlocking value across a diverse portfolio of commodities in Australia.

Dynamic's flagship project, Widgiemooltha, covers an extensive area of ~800km^2 extending between Norseman and Kambalda in Western Australia. The Widgiemooltha region has been a prospector's paradise since 1892 and is considered highly prospective for gold and nickel. Dynamic's tenements are adjacent to multiple million-ounce gold camps, established gold producers and associated key infrastructure.

The Company holds an emerging critical minerals portfolio, with exploration ground prospective for Fluorspar in Western Australia and Queensland. Fluorspar is the principal commercially mined source of fluorine, which is included on Australia's Critical Minerals List. Fluorine compounds are used in lithium-ion batteries, semiconductor manufacturing and aluminium production.

Dynamic also holds an extensive portfolio of exploration tenure in Australia, including several joint venture positions where other parties are funding ongoing exploration to earn an interest in the project. These projects are prospective for gold, lithium, nickel, magnesite and iron ore.

Dynamic Metals Capital Structure

Share Price: $0.43/share (24/11/26)

Cash 30/09/2026: $1.57M

Shares on Issue: 52.5M

Market Cap: $22.5M

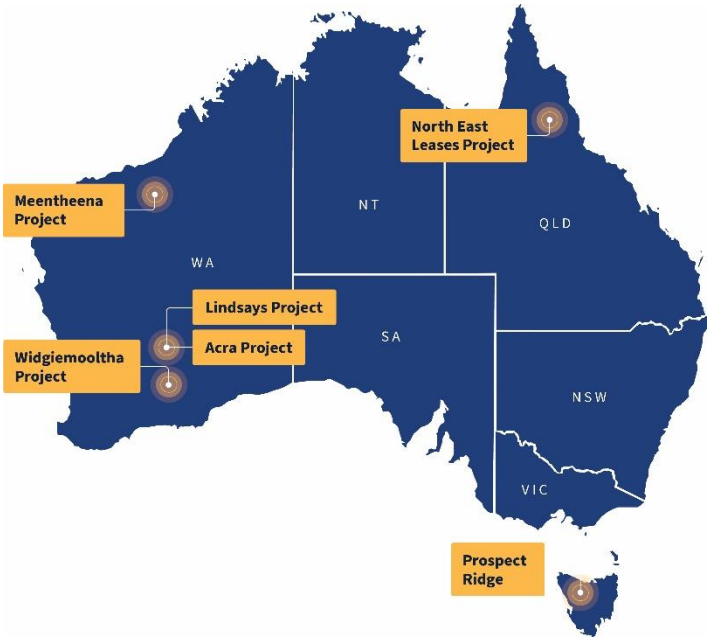

Appendix A

JORC Code 2012 Edition – Table 1

Section 1 Sampling Techniques and Data

Criteria	JORC Code explanation	Commentary
Sampling Techniques	• *Nature and quality of sampling (eg cut channels, random chips, or specific specialised industry standard measurement tools appropriate to the minerals under investigation, such as down hole gamma sondes, or handheld XRF instruments, etc). These examples should not be taken as limiting the broad meaning of sampling.* • *Include reference to measures taken to ensure sample representivity and the appropriate calibration of any measurement tools or systems used.* • *Aspects of the determination of mineralisation that are Material to the Public Report.* • *In cases where 'industry standard' work has been done this would be relatively simple (eg 'reverse circulation drilling was used to obtain 1 m samples from which 3 kg was pulverised to produce a 30 g charge for fire assay'). In other cases more explanation may be required, such as where there is coarse gold that has inherent sampling problems. Unusual commodities or mineralisation types (eg submarine nodules) may warrant disclosure of detailed information.*	• Dynamic 2026 UF+ soils: 434 soil samples (414 sites plus 20 in-sequence field duplicates) were collected by hand from 10 to 25 cm depth after clearing surface lag and organic material, sampling the consistent soil horizon beneath. 250 to 300 g of soil was collected per site into a paper bag with no field sieving, as specified for the LabWest UltraFine+ method. • Sample depth and any contamination were noted at each site. Sites were kept at least 25 m inside the E 15/1700 boundary and were offset along the line, where possible, clear of miscellaneous licence corridors, tracks and disturbed ground. • The method analyses the fraction under 2 microns, where gold and pathfinder elements concentrate. Results are higher than conventional soil assays of the same ground and the two are not directly comparable. • Historical drilling: none of the drilling reported was done by the Company. Results are compiled from open-file reports. WMC Resources 1998-99 RC holes (RED series, WAMEX A059078): drill chips were riffle split to 4 kg samples and collected as 2 m composites. Mincor Resources 2005 RC holes (WGRC series, A073645) and 2008-09 aircore holes (DSA series, A085320): chips were sampled by spearing and composited, mostly over 3 m, with selected WGRC intervals re-split at 1 m. • Three further holes within the Figure 1 area (MRC169, HIGA216 and HIGA6694) returned no significant gold. Every gold assay, with its sample interval, is listed in Table C3.
Drilling Techniques	• *Drill type (eg core, reverse circulation, open-hole hammer, rotary air blast, auger, Bangka, sonic, etc) and details (eg core diameter, triple or standard tube, depth of diamond tails, face-sampling bit or other type, whether core is oriented and if so, by what method, etc).*	• Historical drilling on E 15/1700 within the Figure 1 area comprises 17 RC holes for 1,616 m and 60 aircore holes for 3,377 m: WMC Resources 1998-99, 11 RC holes (RED505 to RED510 and RED512 to RED516, 80 to 100 m, WAMEX A059078); Mincor Resources 2005, five RC holes (WGRC007 to WGRC009, WGRC014 and WGRC015, 60 to 120 m, A073645); Mincor Resources 2008-09, 58 aircore holes (DSA series, 20 to 103 m, A085320); Mincor Resources 2012, one RC hole (MRC169, 166 m, A099239); and one aircore hole each by Avoca Resources in 2006 and Alacer Gold in 2012 (HIGA216 and HIGA6694, A073074 and A101897). • Hole diameters and bit types are not stated in the lodged data.
Drill sample recovery	• *Method of recording and assessing core and chip sample recoveries and results assessed.* • *Measures taken to maximise sample recovery and ensure representative nature of the samples.* • *Whether a relationship exists between sample recovery and grade and whether sample bias may have occurred due to preferential loss/gain of*	• Sample recovery is not recorded in the lodged data for any of the historical drilling, so no relationship between recovery and grade can be assessed.

Criteria	JORC Code explanation	Commentary
	fine/coarse material.	
Logging	• *Whether core and chip samples have been geologically and geotechnically logged to a level of detail to support appropriate Mineral Resource estimation, mining studies and metallurgical studies.* • *Whether logging is qualitative or quantitative in nature. Core (or costean, channel, etc) photography.* • *The total length and percentage of the relevant intersections logged.*	• Dynamic 2026 UF+ soils: a qualitative description of the sample media is deliberately not recorded in the field, to keep sampling fast. The UltraFine+ protocol returns regolith information on every sample, namely pH, electrical conductivity, particle size distribution and clay mineralogy. Sample depth, contamination and any site comment by the sampler were noted. • Electrical conductivity and calcium are reported in Appendix B as regolith proxies (see Other substantive exploration data). pH and particle size are not used in this announcement. • The anomalies have not yet been ground truthed. The Company follows up every newly defined soil anomaly with a review of satellite imagery and ground truthing before further work is planned. • Historical drilling: the holes were geologically logged by the companies that drilled them, using their own lithology codes. Logging is qualitative. The host rocks and the transported cover noted in Appendix C are taken from those logs. No chip photography is lodged.
Sub-sampling techniques and sample preparation	• *If core, whether cut or sawn and whether quarter, half or all core taken.* • *If non-core, whether riffled, tube sampled, rotary split, etc and whether sampled wet or dry.* • *For all sample types, the nature, quality and appropriateness of the sample preparation technique.* • *Quality control procedures adopted for all sub-sampling stages to maximise representivity of samples.* • *Measures taken to ensure that the sampling is representative of the in situ material collected, including for instance results for field duplicate/second-half sampling.* • *Whether sample sizes are appropriate to the grain size of the material being sampled.*	• Dynamic 2026 UF+ soils: the whole 250 to 300 g sample was submitted. The laboratory separates the under 2 micron fraction for analysis, so no sieving or sub-sampling is done in the field. Sample size is appropriate for the ultrafine method. • Twenty field duplicates (1 in 20) were taken as a second scoop at the same site immediately after the primary sample. Gold repeated with a median difference of 12% across pairs spanning 2 to 12 ppb Au. No duplicate pair fell within the gold anomalies, so repeatability at anomalous grade is not tested by the field duplicates. • Bismuth and tellurium repeated with median differences of 3% and 7%. Tungsten repeated less well (median difference 14%, seven of 20 pairs over 20%) and is treated as indicative only. • Historical drilling: WMC RC chips were riffle split to 4 kg and composited over 2 m. Mincor RC and aircore chips were speared and composited over up to 4 m, mostly 3 m. Spear sampling is less representative than splitting. No field duplicates are lodged. Mincor's logs of the WGRC holes note dry samples in the intervals where sample condition was recorded. Sample condition is not recorded in the WMC data.
Quality of assay data and laboratory tests	• *The nature, quality and appropriateness of the assaying and laboratory procedures used and whether the technique is considered partial or total.* • *For geophysical tools, spectrometers, handheld XRF instruments, etc, the parameters used in determining the analysis including instrument make and model, reading times, calibrations factors applied and their derivation, etc.* • *Nature of quality control procedures adopted (eg stndards, blanks, duplicates, external laboratory checks) and whether acceptable levels of accuracy (ie lack of bias) and precision have been*	• Dynamic 2026 UF+ soils: samples were analysed by LabWest Minerals Analysis, Malaga (job ALW011364, reported 20 November 2026) by the UltraFine+ method: separation of the under 2 micron fraction, microwave-assisted aqua regia digest and analysis for gold (0.5 ppb detection limit) and a 53-element suite by ICP-MS and ICP-OES, with pH, electrical conductivity, particle size distribution and clay mineralogy by near-infrared spectroscopy. Aqua regia is a partial digest. • This announcement reports gold and the gold pathfinder elements bismuth, tellurium and tungsten, with electrical conductivity and calcium as regolith

Criteria	JORC Code explanation	Commentary
	established.	proxies. The remaining elements of the suite are not material to the gold results and are not tabulated. • Laboratory quality control: 13 blanks all returned gold below detection. Certified reference material OREAS 45f averaged 17.7 ppb Au against a certified 18.0 ppb Au (seven analyses) and OREAS 260 averaged 15.2 ppb Au against a certified 13.8 ppb Au (five analyses, 10% high). OREAS 47, OREAS 25b and GPP-03 were also run; the Company does not hold certified aqua regia gold values for them. No certified reference material was inserted in the field by the Company. Accuracy and precision are considered acceptable for gold in a soil survey. • Electrical conductivity repeated with a median difference of 4% in the field duplicates. • No handheld XRF or other field instruments were used. • Historical drilling: WMC RED samples were assayed at Actlabs, Kalgoorlie, where they were dried, pulverised and analysed for gold by aqua regia digest with a graphite furnace atomic absorption finish, which is a partial digest. Mincor samples were sent to ALS Chemex. The Mincor report states that the intersections above 1 g/t Au in WGRC007 and WGRC014 are fire assays. The gold method for the other Mincor RC and aircore samples is not stated in the report or the lodged digital data. • No standards, blanks or duplicates are lodged for any of the historical drilling, so the accuracy and precision of those assays cannot be assessed.
Verification of sampling and assaying	• *The verification of significant intersections by either independent or alternative company personnel.* • *The use of twinned holes.* • *Documentation of primary data, data entry procedures, data verification, data storage (physical and electronic) protocols.* • *Discuss any adjustment to assay data*	• Dynamic 2026 UF+ soils: laboratory results were received as digital files and merged with the field positions by sample number by Minstone Pty Ltd, and the results and quality control were reviewed by the Competent Person. No adjustments were made to assay values. Field duplicates are reported as separate samples in Appendix B and are not averaged. • Sampling was carried out by a geochemical sampling contractor to a written Minstone procedure, with site data recorded in a field workbook and a chain of custody accompanying the samples to the laboratory. No twinned sampling or independent laboratory checks have been done. • Historical drilling: collar, survey, assay and geology data were compiled by Minstone Pty Ltd from the digital files lodged with the WAMEX reports, for every open-file hole on E 15/1700 within the Figure 1 area. • Gold results for RED505, RED506, RED507, RED508, RED516, WGRC007 and WGRC014 were checked against printed assay sheets or intersection tables in the reports. Results for the other holes rest on the lodged digital tables only. • The WMC report text quotes its best intersection as 11 m at 0.90 g/t Au from 32 m in hole RED509. The lodged digital assays and the printed WMC assay sheet show that interval in RED506 over 22 m (eleven 2 m composites), and it is reported on that basis.

Criteria	JORC Code explanation	Commentary
		• Results below detection are taken at half the detection limit. Where a composite sample was later re-split, the re-split assays are used in place of the composite. No other adjustments were made. No twinned holes, re-sampling, re-assaying or other independent verification has been undertaken.
Location of data points	• *Accuracy and quality of surveys used to locate drill holes (collar and down-hole surveys), trenches, mine workings and other locations used in Mineral Resource estimation.* • *Specification of the grid system used.* • *Quality and adequacy of topographic control.*	• Dynamic 2026 UF+ soils: sample sites were located by handheld GPS, expected accuracy +/- 3 m. The actual position of every sample was recorded and is listed in Appendix B. Grid is GDA94 / MGA Zone 51. Elevations are not material to soil sampling. • Historical collars are as lodged, expressed in GDA94 / MGA Zone 51. WMC collars were lodged in AGD84 / AMG Zone 51 and have been transformed; they are planned grid positions. None of the collars has yet been located or surveyed in the field by the Company. • Collar elevations are as lodged where the report gives a surveyed or GPS value and are otherwise read from the 1 second SRTM elevation model. Dip and azimuth are collar set-up values as lodged; WMC azimuths were lodged as magnetic and the Mincor WGRC azimuths as estimates. No down-hole surveys were found for these holes.
Data spacing and distribution	• *Data spacing for reporting of Exploration Results.* • *Whether the data spacing and distribution is sufficient to establish the degree of geological and grade continuity appropriate for the Mineral Resource and Ore Reserve estimation procedure(s) and classifications applied.* • *Whether sample compositing has been applied.*	• Dynamic 2026 UF+ soils: 17 east-west lines. Sampling at 200 m by 50 m over the ultramafic sequence and its margins (359 sites on 13 lines) and at 400 m by 100 m to the north and south (55 sites on 4 lines). • Gold contours on Figure 1 were interpolated from the sample values (linear interpolation of log gold on a 5 m grid with light smoothing) and are not shown more than 110 m from a sample. • Historical drilling: the RC holes are on east-west sections 80 m to 250 m apart, with one to three holes about 50 m apart on each section. The aircore holes are on east-west lines about 320 m apart with holes about 40 m apart. • The laboratory composites described above are the only compositing. The data spacing is not sufficient to establish geological or grade continuity and the data is not used for Mineral Resource estimation.
Orientation of data in relation to geological structure	• *Whether the orientation of sampling achieves unbiased sampling of possible structures and the extent to which this is known, considering the deposit type.* • *If the relationship between the drilling orientation and the orientation of key mineralised structures is considered to have introduced a sampling bias, this should be assess and reported if material.*	• Soil lines are oriented east-west, across the north-northwest trend of the stratigraphy. No sampling bias is expected from this orientation for surface geochemistry. • The historical RC holes were drilled at 60 degrees toward the west (WMC) or the east (Mincor), across that trend. The aircore holes are vertical, apart from two at 60 degrees. The orientation of the gold mineralisation is not established, so it is not known whether the drilling orientation has introduced a sampling bias.
Sample security	• *The measures taken to ensure sample security.*	• Dynamic 2026 UF+ soils: samples were bagged and numbered in the field by the contractor, kept in their custody and delivered to the laboratory with a chain of custody form. • Historical drilling: not documented in the reports.

Criteria	JORC Code explanation	Commentary
Audits or reviews	• *The results of any audits or reviews of sampling techniques and data.*	• The soil results and laboratory quality control, and the compilation of the historical drilling, were reviewed by Minstone Pty Ltd for the Company. No external audit of sampling techniques or data has been undertaken.

Section 2 Reporting of Exploration Results

(Criteria listed in the preceding section also apply to this section.)

Criteria	JORC Code explanation	Commentary
Mineral tenement and land tenure status	• *Type, reference name/number, location and ownership including agreements or material issues with third parties such as joint ventures, partnerships, overriding royalties, native title interests, historical sites, wilderness or national park and environmental settings.* • *The security of the tenure held at the time of reporting along with any known impediments to obtaining a licence to operate in the area.*	• The Redross North prospect is on Exploration Licence E 15/1700, held 100% by Dynamic Metals Limited, granted 21 November 2023 and in good standing. The current term runs to 20 November 2028. • Mining leases held by Wyloo Kambalda Pty Ltd, which include the Redross nickel mine, adjoin E 15/1700 on its eastern side and are excised from it. All soil samples and all historical holes reported in this announcement are on E 15/1700. • Miscellaneous licences for roads, powerlines and pipelines held by BHP Nickel West, Wyloo Kambalda, Karora (Higginsville) and TEC Desert cross the prospect. • Mineral Resources Limited holds a 40% joint venture interest in the lithium rights on E 15/1700. The gold rights are held 100% by Dynamic Metals Limited and are not subject to the joint venture. • Heritage obligations are managed under the Company's standard procedures. There are no known heritage related impediments to exploration at Redross North.
Exploration done by other parties	• *Acknowledgment and appraisal of exploration by other parties.*	• WMC Resources Ltd explored the area for nickel and gold in the 1990s. In 1998-99 WMC completed an infill soil survey and 11 RC holes at its Northwest Redross gold prospect (WAMEX A059078). • Mincor Resources NL mined nickel at Redross, Miitel and Mariners and explored the area from 2001 to 2013. Its work on what is now E 15/1700 included five RC holes at the Ohlsson's gold prospect in 2005 (A073645), 58 aircore holes in 2008-09 (A085320) and one RC hole in 2012 (A099239). Avoca Resources and Alacer Gold drilled aircore in 2006 and 2012 (A073074, A101897). • Historical results are from open-file WAMEX sources. The Competent Person has reviewed the compiled data and the sampling and analytical methods described in the reports, and has checked the gold results for seven holes against the printed assay sheets and tables in those reports. The Competent Person considers the historical results reliable for the purpose of exploration targeting as described in this announcement. They have not been confirmed by Company drilling, re-sampling or re-assaying.
Geology	• *Deposit type, geological setting and style of mineralisation.*	• The prospect lies on the western flank of the Widgiemooltha Dome where komatiitic ultramafic rocks of the Widgiemooltha Komatiite overlie the Mt Edwards Basalt, the sequence that hosts the Redross, Miitel and Mariners nickel sulphide mines. The target is shear-hosted orogenic gold of the type found elsewhere in the Widgiemooltha and Higginsville districts. • The historical RC intersections are logged in basalt and weathered mafic rock in the RED holes, and in a felsic intrusive logged as felsic porphyry or syenite in RED508 and the WGRC holes. WMC described the mineralisation in its holes as lying at the contact between biotite-altered mafic rock and a sheared

Criteria	JORC Code explanation	Commentary
		ultramafic unit. • Aircore logs show that the western part of the prospect is covered by lake and channel sediments.
Drill hole Information	• *A summary of all information material to the understanding of the exploration results including a tabulation of the following information for all Material drill holes:* • *easting and northing of the drill hole collar* • *elevation or RL (Reduced Level – elevation above sea level in metres) of the drill hole collar* • *dip and azimuth of the hole* • *down hole length and interception depth* • *hole length.* • *If the exclusion of this information is justified on the basis that the information is not Material and this exclusion does not detract from the understanding of the report, the Competent Person should clearly explain why this is the case.*	• No drilling by the Company is reported. • All 77 historical holes on E 15/1700 within the Figure 1 area are tabulated in Appendix C. Table C1 lists every interval of 0.1 g/t Au or more, Table C2 gives collar position, elevation, dip and azimuth for every hole, and Table C3 lists every gold assay with its sample interval. Hole depth is the depth of the last assay in Table C3, except for seven holes that were not assayed to the end: DSA041 (51 m deep), DSA042 (55 m), DSA045 (80 m), DSA072 (70 m), DSA082 (61 m), DSA083 (59 m) and WGRC014 (73 m).
Data aggregation methods	• *In reporting Exploration Results, weighting averaging techniques, maximum and/or minimum grade truncations (eg cutting of high grades) and cut-off grades are usually Material and should be stated.* • *Where aggregate intercepts incorporate short lengths of high grade results and longer lengths of low grade results, the procedure used for such aggregation should be stated and some typical examples of such aggregations should be shown in detail.* • *The assumptions used for any reporting of metal equivalent values should be clearly stated.*	• Historical drill intersections are reported at a lower cut-off of 0.1 g/t Au with up to 4 m of internal waste, as length-weighted averages with no top cut. Including intervals are 1.0 g/t Au or more with up to 1 m of internal waste. • For example, the RED506 intersection of 22 m at 0.90 g/t Au from 32 m is the average of eleven 2 m composites and includes 4 m at 2.97 g/t Au from 44 m. • Soil results are reported as individual sample values with no averaging or cutting. No metal equivalents are used.
Relationship between mineralisation widths and intercept lengths	• *These relationships are particularly important in the reporting of Exploration Results.* • *If the geometry of the mineralisation with respect to the drill hole angle is known, its nature should be reported.* • *If it is not known and only the down hole lengths are reported, there should be a clear statement to this effect (eg 'down hole length, true width not known').*	• All drill intersections are down-hole lengths. The geometry of the mineralisation is not established and true widths are not known.
Diagrams	• *Appropriate maps and sections (with scales) and tabulations of intercepts should be included for any significant discovery being reported These should include, but not be limited to a plan view of drill hole collar locations and appropriate sectional views.*	• Refer to the Figures in the body of this announcement.
Balanced reporting	• *Where comprehensive reporting of all Exploration Results is not practicable, representative reporting of both low and high grades and/or widths should be practiced to avoid misleading reporting of Exploration Results.*	• All 77 historical holes on E 15/1700 within the Figure 1 area are tabulated in Appendix C, including the 58 holes with no significant intersection. Every interval of 0.1 g/t Au or more in the other 19 holes is listed, including the low-grade intervals. Every gold assay from all 77 holes is listed in Table C3. • Five of the nine aircore holes with gold carry it in material logged as transported cover (lake clay, channel sand or gravel), not in bedrock. Those intervals

Criteria	JORC Code explanation	Commentary
		are identified in Table C1. • Twelve holes were not assayed for gold over their full length. Table C3 shows the intervals that were assayed. • All 434 UF+ soil results are tabulated in Appendix B, including low values and field duplicates. Gold ranges from 1 ppb to 181 ppb Au in the 414 primary samples. • Background: about 6 ppb Au is used as the background for this survey. 293 of the 414 primary samples returned less than 8 ppb Au. The gold contours on Figure 1 at 16, 30 and 60 ppb Au are about three, five and ten times that background. • Only gold, three pathfinder elements, electrical conductivity and calcium are tabulated from the 53-element suite. The other elements are not material to the gold results. • Historical drilling elsewhere on E 15/1700, outside the Figure 1 area, is not reported in this announcement.
Other substantive exploration data	• *Other exploration data, if meaningful and material, should be reported including (but not limited to): geological observations; geophysical survey results; geochemical survey results; bulk samples – size and method of treatment; metallurgical test results; bulk density, groundwater, geotechnical and rock characteristics; potential deleterious or contaminating substances.*	• Regolith: soil type influences gold in this survey. Median gold is 8.0 ppb Au in the 166 calcareous samples against 4.1 ppb Au in the 179 non-calcareous samples, and gold correlates with calcium (rank correlation 0.60). • Of the 27 samples of 16 ppb Au or more, 23 lie in the south-east of the grid. The 27 samples are in calcareous (17), weakly calcareous (5) and non-calcareous (5) soil. • Thirteen samples in the north-west of the grid are gypsum-bearing lake sediment (2% sulphur or more) and 41 samples returned electrical conductivity of 400 µS/cm or more. Three of the 27 samples of 16 ppb Au or more have electrical conductivity of 400 µS/cm or more. • Cover: the logs of eight Mincor aircore holes on the western side of the prospect record 16 m to more than 60 m of transported lake and channel sediment, so soil results in that area are not expected to reflect bedrock. In the south-east, the logs of the 16 WMC and Mincor RC holes record no more than 4 m of cover over weathered rock. • Pathfinders: tungsten, tellurium and bismuth are the elements that most consistently accompany gold in this survey. Of the 11 samples of 30 ppb Au or more, tungsten is above the 95th percentile of the survey in nine (reaching 13 ppm), tellurium in eight and bismuth in six. Bismuth and tellurium are most consistent in the eastern anomaly, and the two highest tungsten values are in the western anomaly. Arsenic and antimony show no association with gold. • This assessment is based on laboratory data and historical drill logs. The anomalies have not yet been checked on the ground. • Magnetics: open-file airborne magnetic data (Mincor Resources 2018 and WMC Resources 1992 surveys), reduced to the pole and shown as the first vertical derivative, form the base of Figure 1. No other geophysical results are reported. No bulk samples,

Criteria	JORC Code explanation	Commentary
		metallurgical, density, groundwater or geotechnical data are reported.
Further work	• *The nature and scale of planned further work (eg tests for lateral extensions or depth extensions or large-scale step-out drilling).* • *Diagrams clearly highlighting the areas of possible extensions, including the main geological interpretations and future drilling areas, provided this information is not commercially sensitive.*	• Planned work comprises locating and surveying the historical drill collars, ground truthing of the soil anomalies, infill soil sampling over the south-east anomalies, and evaluation of RC drilling to follow up the historical intersections, subject to approvals.

Appendix B

Ultrafine+ soil results, Redross North Prospect

All Ultrafine+ soil results from the 2026 Redross North program (LabWest job ALW011364): 434 samples, being 414 sites and 20 field duplicates. Positions are the sampled positions by handheld GPS in GDA94 / MGA Zone 51. Gold is in parts per billion and the pathfinder elements bismuth, tellurium and tungsten are in parts per million, all by aqua regia digest of the under 2 micron fraction. EC is the electrical conductivity of the soil and Ca is calcium; both are regolith proxies.

Sample ID	East (MGA51)	North (MGA51)	Au ppb	Bi ppm	Te ppm	W ppm	EC µS/cm	Ca %
RNU0001	370610	6497800	6.5	1.62	0.08	0.37	39	0.12
RNU0002	370700	6497800	12.6	1.43	0.06	0.21	98	0.94
RNU0003	370800	6497800	7.0	1.48	0.08	0.64	49	0.33
RNU0004	370868	6497796	16.5	2.69	0.07	2.87	105	1.91
RNU0005	371000	6497800	5.7	15.24	0.15	0.82	735	0.72
RNU0006	371100	6497800	3.2	2.38	0.12	0.52	33	0.09
RNU0007	371200	6497800	15.9	1.72	0.09	0.45	503	1.02
RNU0008	371300	6497800	12.8	1.92	0.10	1.00	90	0.73
RNU0009	371400	6497800	2.7	1.77	0.18	2.30	157	0.34
RNU0010	371500	6497800	9.8	0.73	0.04	0.45	118	9.55
RNU0011	371600	6497800	5.9	0.69	0.06	0.64	114	9.86
RNU0012	371700	6497800	7.3	0.84	0.08	0.71	80	5.89
RNU0013	371800	6497800	2.9	1.21	0.13	0.99	25	0.07
RNU0014	371900	6497800	4.7	0.92	0.10	0.91	20	0.06
RNU0015	372000	6497800	5.0	0.81	0.10	0.47	27	0.31
RNU0016	372100	6497800	13.2	0.61	0.07	0.55	141	3.25
RNU0017	371700	6497400	6.0	0.55	0.07	0.23	113	1.28
RNU0018	371600	6497400	5.4	0.60	0.09	0.22	118	3.34
RNU0019	371500	6497400	5.5	0.68	0.08	0.28	92	1.28
RNU0020	371400	6497400	9.3	0.64	0.06	0.20	185	3.17
RNU0021	371400	6497400	9.0	0.65	0.06	0.19	191	3.29
RNU0022	371270	6497400	8.0	0.51	0.05	0.35	94	9.38
RNU0023	371200	6497400	7.5	0.53	0.05	0.23	214	8.28
RNU0024	371072	6497422	7.7	0.55	0.06	0.26	104	7.66
RNU0025	371000	6497400	5.7	0.56	0.06	0.31	90	5.10
RNU0026	370900	6497400	5.1	0.52	0.06	0.25	156	3.19
RNU0027	370800	6497400	6.3	0.77	0.08	0.25	49	0.68
RNU0028	370700	6497400	9.9	0.74	0.07	0.51	87	0.65
RNU0029	370600	6497400	8.7	0.90	0.07	0.40	78	0.10
RNU0030	370500	6497400	4.6	0.82	0.08	0.46	207	0.12
RNU0031	370500	6497000	4.0	0.04	0.01	0.07	2211	25.07
RNU0032	370600	6497000	3.5	0.78	0.09	0.26	150	0.29
RNU0033	370700	6497000	4.8	0.69	0.08	0.40	280	0.65
RNU0034	370800	6497000	6.7	0.58	0.07	0.49	127	4.04
RNU0035	370900	6497000	6.6	0.43	0.07	0.76	143	9.01
RNU0036	371000	6497000	9.7	0.46	0.07	0.50	125	7.58
RNU0037	371100	6497000	12.0	0.44	0.07	0.51	110	11.44
RNU0038	371200	6497000	8.0	0.45	0.06	0.30	175	8.30
RNU0039	371300	6497000	14.4	0.52	0.07	0.50	107	5.78
RNU0040	371400	6497000	10.2	0.45	0.07	0.34	90	6.46
RNU0041	371500	6497000	8.2	0.50	0.07	0.48	320	5.84
RNU0042	371500	6497000	7.4	0.48	0.06	0.41	333	5.77
RNU0043	371600	6497000	4.2	0.50	0.06	0.27	274	6.07
RNU0044	371700	6497000	6.0	0.46	0.08	0.48	97	7.04
RNU0045	371790	6497000	14.7	0.51	0.08	0.53	99	6.28
RNU0046	371800	6496900	14.0	0.45	0.07	0.50	116	6.53
RNU0047	371750	6496900	16.0	0.41	0.06	0.41	643	11.29
RNU0048	371700	6496900	5.5	0.47	0.07	0.41	119	5.83
RNU0049	371650	6496900	8.9	0.47	0.06	0.32	98	8.23
RNU0050	371600	6496900	7.1	0.57	0.12	0.90	95	4.26
RNU0051	371550	6496900	8.7	0.43	0.07	0.43	120	10.13
RNU0052	371500	6496900	6.4	0.56	0.09	0.50	96	5.24
RNU0053	371450	6496900	9.1	0.48	0.08	0.43	94	9.20
RNU0054	371414	6496899	8.5	0.44	0.06	0.29	815	9.46
RNU0055	371350	6496900	14.4	0.51	0.07	0.45	561	6.02
RNU0056	371300	6496900	12.8	0.48	0.08	0.43	107	9.09
RNU0057	371250	6496900	8.6	0.56	0.06	0.42	111	8.71
RNU0058	371200	6496900	13.2	0.41	0.05	0.52	125	14.18
RNU0059	371150	6496900	9.5	0.59	0.08	0.33	106	8.94

Sample ID	East (MGA51)	North (MGA51)	Au ppb	Bi ppm	Te ppm	W ppm	EC µS/cm	Ca %
RNU0060	371100	6496900	17.0	0.35	0.06	0.39	181	16.46
RNU0061	371050	6496900	12.2	0.46	0.07	0.54	116	11.12
RNU0062	371004	6496906	7.0	0.51	0.08	0.48	108	5.47
RNU0063	371006	6496904	5.6	0.52	0.09	0.47	105	5.31
RNU0064	370950	6496900	6.6	0.57	0.10	0.52	107	3.35
RNU0065	370900	6496900	9.3	0.20	0.03	0.32	3070	18.37
RNU0066	370850	6496900	4.2	0.04	0.01	0.09	2278	23.89
RNU0067	370800	6496900	7.4	0.17	0.03	1.43	2530	19.62
RNU0068	370750	6496900	4.3	0.54	0.07	0.57	183	5.15
RNU0069	370700	6496900	6.5	0.51	0.06	0.47	114	7.94
RNU0070	370650	6496900	8.3	0.15	0.02	0.24	2199	19.55
RNU0071	370600	6496900	7.2	0.43	0.05	0.41	1403	9.00
RNU0072	370550	6496900	5.4	0.10	0.01	0.16	2235	20.32
RNU0073	370500	6496900	5.2	0.14	0.02	0.21	2196	18.95
RNU0074	370500	6496700	9.4	0.27	0.03	0.38	2420	12.49
RNU0075	370550	6496700	1.4	0.76	0.11	0.61	188	0.44
RNU0076	370600	6496700	3.7	0.09	0.01	0.16	2241	19.73
RNU0077	370650	6496700	1.9	0.60	0.09	0.46	230	0.56
RNU0078	370700	6496700	3.7	0.60	0.09	0.55	348	6.55
RNU0079	370750	6496700	6.7	0.09	0.02	0.23	2205	18.41
RNU0080	370800	6496700	5.4	0.04	0.01	0.07	2720	21.59
RNU0081	370850	6496700	4.9	0.48	0.06	0.45	127	6.48
RNU0082	370900	6496700	7.5	0.61	0.07	0.48	3810	0.87
RNU0083	370950	6496700	9.7	0.39	0.05	0.43	102	8.67
RNU0084	370950	6496700	7.6	0.43	0.06	0.42	98	9.01
RNU0085	371000	6496700	5.8	0.55	0.07	0.48	132	3.01
RNU0086	371100	6496700	10.4	0.50	0.06	0.46	111	5.72
RNU0087	371125	6496700	8.6	0.48	0.06	0.44	113	6.65
RNU0088	371150	6496700	10.1	0.49	0.06	0.41	109	7.42
RNU0089	371200	6496700	6.5	0.37	0.04	0.40	3970	13.20
RNU0090	371250	6496700	14.7	0.23	0.02	0.29	758	15.21
RNU0091	371300	6496700	13.1	0.38	0.04	0.35	127	12.44
RNU0092	371350	6496700	10.6	0.41	0.05	0.39	98	9.95
RNU0093	371400	6496700	6.8	0.43	0.06	0.35	162	8.25
RNU0094	371450	6496700	6.8	0.48	0.06	0.38	247	5.52
RNU0095	371525	6496700	6.2	0.55	0.10	0.43	91	4.32
RNU0096	371550	6496700	8.2	0.48	0.07	0.32	99	8.05
RNU0097	371650	6496700	6.3	0.50	0.10	0.40	336	6.26
RNU0098	371675	6496700	6.3	0.48	0.07	0.17	171	4.74
RNU0099	371700	6496700	7.6	0.44	0.07	0.37	146	7.71
RNU0100	371750	6496700	5.9	0.47	0.09	0.40	103	5.21
RNU0101	371800	6496700	11.7	0.45	0.07	0.47	77	5.91
RNU0102	371830	6496500	4.7	0.42	0.06	0.30	86	5.11
RNU0103	371800	6496500	6.6	0.47	0.06	0.36	96	6.03
RNU0104	371750	6496500	5.5	0.55	0.10	0.45	89	1.45
RNU0105	371750	6496500	3.7	0.43	0.07	0.38	97	1.16
RNU0106	371700	6496500	9.8	0.53	0.08	0.40	128	2.36
RNU0107	371650	6496500	5.8	0.49	0.07	0.35	97	5.59
RNU0108	371630	6496501	7.4	0.41	0.05	0.41	137	11.92
RNU0109	371565	6496500	8.2	0.52	0.10	0.23	89	4.86
RNU0110	371500	6496500	9.4	0.47	0.05	0.28	93	6.70
RNU0111	371450	6496500	7.0	0.46	0.06	0.40	114	9.53
RNU0112	371400	6496500	8.5	0.50	0.06	0.43	347	6.74
RNU0113	371375	6496500	8.6	0.40	0.05	0.38	123	10.97
RNU0114	371350	6496500	9.7	0.42	0.06	0.48	1177	10.72
RNU0115	371325	6496500	9.6	0.41	0.04	0.34	200	12.57
RNU0116	371125	6496500	9.2	0.47	0.05	0.39	138	7.34
RNU0117	371100	6496500	9.7	0.50	0.06	0.48	122	5.19
RNU0118	371075	6496500	8.4	0.68	0.08	0.50	107	5.75
RNU0119	371050	6496500	8.8	0.47	0.06	0.48	113	7.12
RNU0120	371000	6496500	4.0	0.55	0.06	0.47	131	2.38
RNU0121	370950	6496500	8.2	0.42	0.06	0.40	341	10.32
RNU0122	370900	6496500	3.2	0.60	0.07	0.47	132	0.71
RNU0123	370850	6496500	2.6	0.56	0.06	0.43	864	0.55
RNU0124	370800	6496500	2.9	0.73	0.09	0.35	42	0.40
RNU0125	370750	6496500	3.0	0.62	0.08	0.55	78	0.54
RNU0126	370750	6496500	4.2	0.54	0.07	0.22	75	0.56
RNU0127	370700	6496500	1.8	0.64	0.08	0.53	55	0.51
RNU0128	370650	6496500	1.3	0.62	0.07	0.42	332	0.35
RNU0129	370600	6496500	3.1	0.51	0.05	0.39	406	4.95
RNU0130	370550	6496500	2.7	0.10	0.02	0.17	2148	22.30
RNU0131	370500	6496500	3.4	0.60	0.07	0.67	257	10.13

Sample ID	East (MGA51)	North (MGA51)	Au ppb	Bi ppm	Te ppm	W ppm	EC µS/cm	Ca %
RNU0132	370500	6496300	2.1	0.02	0.01	0.06	2250	26.64
RNU0133	370550	6496300	2.4	0.38	0.04	0.21	2209	11.31
RNU0134	370600	6496300	2.9	0.61	0.06	0.19	854	0.27
RNU0135	370650	6496300	1.7	0.56	0.07	0.42	457	0.53
RNU0136	370700	6496300	4.6	0.41	0.04	0.20	149	7.74
RNU0137	370750	6496300	8.0	0.48	0.06	0.47	211	6.04
RNU0138	370800	6496300	9.6	0.44	0.05	0.52	158	9.08
RNU0139	370850	6496300	6.6	0.45	0.07	0.51	139	7.01
RNU0140	370900	6496300	10.1	0.45	0.05	0.53	117	7.49
RNU0141	370950	6496300	10.6	0.42	0.05	0.44	142	8.96
RNU0142	371000	6496300	4.8	0.51	0.06	0.49	93	4.01
RNU0143	371050	6496300	5.2	0.44	0.06	0.43	151	7.09
RNU0144	371100	6496300	8.7	0.45	0.05	0.52	159	7.52
RNU0145	371150	6496300	8.2	0.41	0.05	0.47	122	9.03
RNU0146	371200	6496300	10.6	0.40	0.05	0.45	813	10.29
RNU0147	371200	6496300	11.7	0.38	0.04	0.35	826	11.23
RNU0148	371300	6496300	9.2	0.43	0.06	0.45	113	8.89
RNU0149	371325	6496300	6.8	0.46	0.06	0.42	207	5.18
RNU0150	371350	6496300	8.6	0.43	0.06	0.44	128	6.83
RNU0151	371400	6496300	10.8	0.41	0.04	0.67	95	6.40
RNU0152	371450	6496300	5.5	0.44	0.05	0.45	129	5.12
RNU0153	371500	6496300	8.8	0.59	0.07	0.47	248	0.53
RNU0154	371550	6496300	4.1	0.57	0.07	0.41	59	0.54
RNU0155	371600	6496300	5.8	0.57	0.07	0.45	20	0.37
RNU0156	371633	6496305	7.2	0.53	0.07	0.43	83	1.28
RNU0157	371700	6496300	6.2	0.47	0.06	0.35	111	2.92
RNU0158	371750	6496300	6.6	0.52	0.09	0.44	157	1.60
RNU0159	371800	6496300	4.8	0.48	0.05	0.13	100	2.35
RNU0160	371840	6496300	8.3	0.49	0.06	0.33	95	2.32
RNU0161	371861	6496102	3.6	0.38	0.06	0.34	72	0.28
RNU0162	371800	6496100	4.0	0.55	0.06	0.43	34	0.33
RNU0163	371729	6496098	3.7	0.59	0.08	0.43	61	0.32
RNU0164	371700	6496100	4.1	0.45	0.06	0.42	80	3.22
RNU0165	371650	6496100	7.4	0.47	0.06	0.44	151	2.44
RNU0166	371600	6496100	3.2	0.54	0.07	0.32	42	0.30
RNU0167	371550	6496100	6.0	0.61	0.10	0.49	30	0.25
RNU0168	371550	6496100	5.7	0.59	0.09	0.50	31	0.34
RNU0169	371500	6496100	4.4	0.62	0.07	0.51	69	0.17
RNU0170	371444	6496103	4.3	0.55	0.08	0.50	169	0.38
RNU0171	371400	6496100	6.8	0.59	0.08	0.51	59	0.47
RNU0172	371350	6496100	6.0	0.49	0.08	0.50	76	4.94
RNU0173	371300	6496100	7.2	0.53	0.07	0.49	78	4.48
RNU0174	371250	6496100	5.6	0.47	0.06	0.43	77	5.51
RNU0175	371200	6496100	7.8	0.48	0.05	0.48	82	6.86
RNU0176	371150	6496100	6.8	0.48	0.06	0.46	159	6.05
RNU0177	371100	6496100	6.1	0.55	0.07	0.45	138	2.28
RNU0178	371050	6496100	7.2	0.47	0.07	0.46	283	7.86
RNU0179	371000	6496100	6.8	0.40	0.05	0.51	125	11.17
RNU0180	370950	6496100	6.0	0.42	0.06	0.47	90	8.10
RNU0181	370900	6496100	7.4	0.48	0.07	0.47	90	5.90
RNU0182	370850	6496100	5.5	0.47	0.07	0.46	1061	6.88
RNU0183	370800	6496100	8.0	0.51	0.07	0.48	86	5.68
RNU0184	370750	6496100	7.1	0.54	0.06	0.63	103	5.29
RNU0185	370700	6496100	8.6	0.38	0.05	0.52	2223	11.39
RNU0186	370650	6496100	10.5	0.39	0.05	0.55	2209	10.22
RNU0187	370600	6496100	3.8	0.48	0.06	0.47	149	6.12
RNU0188	370550	6496100	3.3	0.66	0.08	0.54	92	0.57
RNU0189	370550	6496100	4.7	0.54	0.07	0.47	135	4.02
RNU0190	370500	6496100	2.2	0.71	0.09	0.51	36	0.28
RNU0191	370500	6495900	7.3	0.50	0.07	0.47	85	6.27
RNU0192	370550	6495900	5.5	0.47	0.06	0.53	138	5.82
RNU0193	370600	6495900	4.3	0.50	0.07	0.50	90	5.35
RNU0194	370650	6495900	7.5	0.43	0.05	0.48	100	9.49
RNU0195	370700	6495900	7.5	0.49	0.07	0.51	87	4.66
RNU0196	370750	6495900	6.2	0.49	0.06	0.46	87	6.11
RNU0197	370800	6495900	6.1	0.53	0.06	0.47	106	6.44
RNU0198	370850	6495900	4.3	0.54	0.07	0.48	135	2.80
RNU0199	370900	6495900	1.2	0.47	0.06	0.37	92	0.44
RNU0200	370950	6495900	5.6	0.51	0.07	0.92	450	5.60
RNU0201	371000	6495900	7.5	0.47	0.06	0.46	165	6.09
RNU0202	371050	6495900	4.4	0.55	0.08	0.64	151	3.78
RNU0203	371100	6495900	6.0	0.49	0.06	0.44	79	4.88

Sample ID	East (MGA51)	North (MGA51)	Au ppb	Bi ppm	Te ppm	W ppm	EC µS/cm	Ca %
RNU0204	371150	6495900	4.2	0.46	0.06	0.42	81	4.57
RNU0205	371200	6495900	7.1	0.48	0.06	0.24	87	4.36
RNU0206	371250	6495900	6.1	0.48	0.06	0.37	147	2.24
RNU0207	371300	6495900	3.3	0.46	0.06	0.32	10	0.15
RNU0208	371350	6495900	3.9	0.56	0.08	0.45	31	0.25
RNU0209	371400	6495900	4.3	0.59	0.09	0.43	44	0.40
RNU0210	371400	6495900	5.6	0.53	0.08	0.42	46	0.41
RNU0211	371461	6495899	8.9	0.47	0.06	0.35	82	3.70
RNU0212	371515	6495896	5.4	0.46	0.05	0.12	92	0.67
RNU0213	371550	6495900	5.4	0.50	0.07	0.30	49	0.09
RNU0214	371600	6495900	6.4	0.41	0.06	0.28	94	2.21
RNU0215	371650	6495900	4.1	0.53	0.07	0.38	38	0.33
RNU0216	371700	6495900	4.1	0.52	0.07	0.34	24	0.32
RNU0217	371750	6495900	5.0	0.56	0.08	0.39	9	0.13
RNU0218	371800	6495900	4.8	0.57	0.09	0.42	19	0.18
RNU0219	371825	6495900	3.4	0.56	0.08	0.39	85	0.26
RNU0220	371839	6495900	4.8	0.63	0.07	0.38	15	0.12
RNU0221	371890	6495700	4.6	0.48	0.06	0.30	64	0.57
RNU0222	371850	6495700	6.9	0.53	0.07	0.34	11	0.16
RNU0223	371800	6495700	4.2	0.55	0.08	0.37	11	0.10
RNU0224	371750	6495700	3.2	0.62	0.10	0.41	17	0.19
RNU0225	371700	6495700	2.3	0.39	0.04	0.26	27	0.20
RNU0226	371650	6495700	3.5	0.54	0.07	0.36	70	0.27
RNU0227	371600	6495700	2.8	0.54	0.08	0.40	84	0.27
RNU0228	371575	6495700	4.3	0.60	0.08	0.47	69	0.35
RNU0229	371550	6495700	3.1	0.62	0.10	0.46	109	0.21
RNU0230	371440	6495697	5.9	0.56	0.08	0.31	87	0.73
RNU0231	371440	6495697	5.8	0.56	0.08	0.24	89	0.76
RNU0232	371400	6495700	5.6	0.55	0.07	0.38	17	0.30
RNU0233	371350	6495700	5.2	0.60	0.08	0.36	37	0.14
RNU0234	371300	6495700	4.6	0.57	0.07	0.43	112	0.46
RNU0235	371250	6495700	4.8	0.58	0.08	0.43	21	0.29
RNU0236	371200	6495700	4.8	0.58	0.07	0.52	20	0.25
RNU0237	371150	6495700	5.2	0.60	0.07	0.47	8	0.24
RNU0238	371100	6495700	4.5	0.63	0.09	0.40	69	0.64
RNU0239	371050	6495700	4.5	0.54	0.07	0.19	40	0.43
RNU0240	371000	6495700	5.4	0.49	0.07	0.39	84	2.60
RNU0241	370950	6495700	5.9	0.52	0.06	0.23	69	0.93
RNU0242	370900	6495700	4.6	0.52	0.08	0.41	37	0.43
RNU0243	370850	6495700	7.6	0.56	0.08	0.19	57	0.55
RNU0244	370800	6495700	5.7	0.50	0.08	0.36	85	1.87
RNU0245	370750	6495700	5.3	0.47	0.06	0.20	100	2.06
RNU0246	370700	6495700	4.2	0.39	0.06	0.23	525	7.62
RNU0247	370650	6495700	6.5	0.38	0.05	0.22	551	7.73
RNU0248	370610	6495700	7.4	0.34	0.05	0.35	718	9.77
RNU0249	370610	6495500	5.5	0.50	0.07	0.41	67	0.59
RNU0250	370650	6495500	5.1	0.55	0.07	0.13	16	0.32
RNU0251	370700	6495500	3.3	0.56	0.09	0.34	24	0.37
RNU0252	370700	6495500	3.4	0.52	0.07	0.17	23	0.34
RNU0253	370750	6495500	3.3	0.55	0.08	0.24	14	0.24
RNU0254	370800	6495500	5.2	0.48	0.07	0.20	67	1.19
RNU0255	370850	6495500	4.5	0.53	0.07	0.13	27	0.33
RNU0256	370900	6495500	4.2	0.57	0.09	0.24	9	0.22
RNU0257	370950	6495500	7.1	0.54	0.09	0.19	44	0.38
RNU0258	371000	6495500	3.8	0.58	0.10	0.27	12	0.27
RNU0259	371050	6495500	3.3	0.55	0.07	0.13	20	0.24
RNU0260	371100	6495500	3.2	0.55	0.07	0.12	20	0.30
RNU0261	371150	6495500	6.0	0.57	0.07	0.14	11	0.19
RNU0262	371200	6495500	2.9	0.54	0.07	0.13	40	0.21
RNU0263	371250	6495500	3.3	0.55	0.08	0.15	46	0.16
RNU0264	371300	6495500	4.6	0.58	0.08	0.21	38	0.22
RNU0265	371350	6495500	4.5	0.63	0.09	0.17	16	0.11
RNU0266	371400	6495500	7.3	0.44	0.07	0.34	87	2.86
RNU0267	371466	6495500	18.9	0.55	0.14	0.45	253	2.71
RNU0268	371500	6495500	4.8	0.44	0.07	0.17	90	1.56
RNU0269	371550	6495500	3.8	0.45	0.06	0.14	76	0.52
RNU0270	371600	6495500	4.1	0.64	0.09	0.17	26	0.19
RNU0271	371650	6495500	4.8	0.47	0.06	0.21	72	0.98
RNU0272	371700	6495500	2.4	0.52	0.08	0.18	25	0.24
RNU0273	371700	6495500	2.7	0.54	0.07	0.20	25	0.24
RNU0274	371750	6495500	2.7	0.50	0.07	0.28	27	0.36
RNU0275	371800	6495500	3.1	0.52	0.09	0.36	26	0.29

Sample ID	East (MGA51)	North (MGA51)	Au ppb	Bi ppm	Te ppm	W ppm	EC µS/cm	Ca %
RNU0276	371850	6495500	3.5	0.48	0.08	0.42	79	0.49
RNU0277	371900	6495500	3.3	0.52	0.07	0.15	21	0.28
RNU0278	371900	6495300	13.5	0.31	0.06	0.51	87	11.23
RNU0279	371850	6495300	13.0	0.32	0.06	0.59	409	10.00
RNU0280	371800	6495300	16.3	0.36	0.07	0.63	247	9.15
RNU0281	371750	6495300	42.5	0.36	0.08	1.20	84	11.59
RNU0282	371700	6495300	40.0	0.28	0.05	1.26	121	4.92
RNU0283	371650	6495300	8.9	0.34	0.06	2.13	61	4.85
RNU0284	371600	6495300	13.7	0.42	0.07	0.23	540	4.56
RNU0285	371550	6495300	24.2	0.44	0.32	1.15	2840	9.11
RNU0286	371500	6495300	5.6	0.47	0.07	0.33	69	0.72
RNU0287	371445	6495300	18.5	0.47	0.08	0.54	109	2.71
RNU0288	371400	6495300	7.8	0.45	0.07	0.49	108	3.06
RNU0289	371350	6495300	6.6	0.48	0.07	0.22	78	0.70
RNU0290	371300	6495300	2.2	0.42	0.06	0.15	62	0.41
RNU0291	371250	6495300	4.8	0.56	0.06	0.18	141	1.93
RNU0292	371200	6495300	3.7	0.55	0.08	0.34	68	0.36
RNU0293	371150	6495300	5.2	0.64	0.09	0.47	26	0.08
RNU0294	371150	6495300	4.6	0.61	0.09	0.45	23	0.08
RNU0295	371100	6495300	5.9	0.51	0.09	0.49	16	0.26
RNU0296	371050	6495300	2.6	0.48	0.07	0.19	27	0.39
RNU0297	371000	6495300	3.2	0.53	0.09	0.46	31	0.26
RNU0298	370950	6495300	3.3	0.54	0.09	0.47	29	0.44
RNU0299	370900	6495300	3.8	0.53	0.08	0.52	65	0.38
RNU0300	370850	6495300	3.4	0.56	0.09	0.47	46	0.40
RNU0301	370800	6495300	3.8	0.52	0.08	0.17	51	0.51
RNU0302	370750	6495300	4.3	0.51	0.08	0.46	69	0.76
RNU0303	370700	6495300	6.6	0.47	0.06	0.18	74	0.94
RNU0304	370650	6495300	3.7	0.54	0.08	0.51	14	0.30
RNU0305	370610	6495300	5.4	0.54	0.08	0.66	17	0.31
RNU0306	370620	6495100	2.9	0.49	0.07	0.15	123	0.94
RNU0307	370650	6495100	3.7	0.49	0.07	0.45	74	0.70
RNU0308	370700	6495100	2.9	0.52	0.07	0.47	28	0.32
RNU0309	370750	6495100	2.8	0.51	0.07	0.47	18	0.32
RNU0310	370800	6495100	4.0	0.48	0.07	0.47	69	0.52
RNU0311	370850	6495100	3.3	0.53	0.07	0.20	32	0.36
RNU0312	370900	6495100	3.5	0.46	0.06	0.42	46	0.30
RNU0313	370950	6495100	4.0	0.54	0.08	0.50	24	0.18
RNU0314	371000	6495100	5.3	0.47	0.07	0.47	96	0.77
RNU0315	371000	6495100	4.2	0.46	0.06	0.35	100	0.82
RNU0316	371050	6495100	6.5	0.54	0.09	0.56	40	0.31
RNU0317	371100	6495100	3.8	0.61	0.08	0.62	233	0.14
RNU0318	371150	6495100	3.8	0.54	0.08	0.74	24	0.33
RNU0319	371200	6495100	4.6	0.49	0.07	0.73	71	0.41
RNU0320	371250	6495100	4.3	0.56	0.08	0.81	13	0.28
RNU0321	371300	6495100	5.5	0.58	0.10	0.83	41	0.28
RNU0322	371350	6495100	4.2	0.54	0.09	0.81	40	0.37
RNU0323	371400	6495100	7.4	0.49	0.07	0.50	71	1.95
RNU0324	371444	6495112	9.9	0.30	0.04	0.37	114	3.93
RNU0325	371500	6495100	11.6	0.44	0.07	0.43	66	3.51
RNU0326	371550	6495100	20.2	0.50	0.08	0.29	16	0.33
RNU0327	371600	6495100	9.5	0.38	0.09	0.51	15	0.29
RNU0328	371650	6495100	86.0	1.70	0.34	13.13	11	0.27
RNU0329	371700	6495100	10.1	0.41	0.09	0.59	24	0.33
RNU0330	371800	6495100	11.8	0.39	0.09	0.93	15	0.36
RNU0331	371825	6495100	9.7	0.41	0.08	0.66	38	0.34
RNU0332	371850	6495100	8.7	0.39	0.09	0.61	24	0.43
RNU0333	371900	6495100	8.0	0.41	0.07	0.43	52	0.60
RNU0334	371930	6495100	5.5	0.42	0.08	0.41	117	1.98
RNU0335	371950	6494900	8.2	0.75	0.12	1.19	39	1.74
RNU0336	371950	6494900	9.3	0.76	0.12	1.34	40	0.41
RNU0337	371925	6494900	5.2	0.58	0.08	0.74	28	0.37
RNU0338	371900	6494900	4.6	0.58	0.08	0.72	56	0.35
RNU0339	371800	6494900	7.0	0.80	0.13	1.20	25	0.33
RNU0340	371750	6494900	22.6	0.89	0.19	1.27	100	0.80
RNU0341	371700	6494900	12.7	0.91	0.20	1.92	29	0.46
RNU0342	371650	6494900	47.2	0.84	0.18	1.20	17	0.30
RNU0343	371600	6494900	16.1	0.78	0.14	2.11	9	0.16
RNU0344	371550	6494900	20.7	0.41	0.08	0.91	68	7.14
RNU0345	371500	6494900	15.5	0.46	0.12	0.81	74	2.22
RNU0346	371450	6494900	21.1	0.38	0.09	0.42	92	6.67
RNU0347	371400	6494900	11.3	0.38	0.09	0.58	77	2.83

Sample ID	East (MGA51)	North (MGA51)	Au ppb	Bi ppm	Te ppm	W ppm	EC µS/cm	Ca %
RNU0348	371350	6494900	8.4	0.38	0.07	0.52	95	1.79
RNU0349	371300	6494900	4.4	0.48	0.10	0.38	18	0.25
RNU0350	371250	6494900	2.6	0.40	0.07	0.45	93	0.47
RNU0351	371200	6494900	5.5	0.45	0.08	0.47	74	0.46
RNU0352	371150	6494900	3.2	0.46	0.09	0.49	40	0.34
RNU0353	371100	6494900	3.7	0.48	0.08	0.12	27	0.32
RNU0354	371050	6494900	2.2	0.54	0.09	0.55	46	0.29
RNU0355	371000	6494900	2.8	0.51	0.12	0.47	14	0.19
RNU0356	370950	6494900	1.7	0.60	0.10	0.58	13	0.11
RNU0357	370950	6494900	2.1	0.59	0.10	0.53	12	0.11
RNU0358	370900	6494900	3.3	0.58	0.11	0.45	34	0.19
RNU0359	370850	6494900	4.4	0.41	0.08	0.37	99	1.67
RNU0360	370800	6494900	2.2	0.46	0.08	0.17	92	0.52
RNU0361	370750	6494900	2.6	0.44	0.07	0.41	139	0.92
RNU0362	370700	6494900	3.7	0.47	0.09	0.44	23	0.30
RNU0363	370650	6494900	3.4	0.38	0.07	0.29	78	4.54
RNU0364	370620	6494900	1.4	0.44	0.07	0.17	130	1.53
RNU0365	370620	6494700	4.4	0.50	0.10	0.19	9	0.30
RNU0366	370650	6494700	4.5	0.46	0.06	0.12	97	1.03
RNU0367	370700	6494700	5.2	0.46	0.09	0.38	20	0.39
RNU0368	370750	6494700	5.6	0.41	0.06	0.12	91	1.91
RNU0369	370800	6494700	5.0	0.45	0.09	0.41	70	0.43
RNU0370	370850	6494700	3.2	0.50	0.09	0.21	35	0.25
RNU0371	370900	6494700	4.0	0.49	0.09	0.23	20	0.27
RNU0372	370950	6494700	3.4	0.43	0.09	0.44	90	0.34
RNU0373	371000	6494700	2.5	0.45	0.08	0.41	22	0.22
RNU0374	371050	6494700	3.7	0.45	0.06	0.12	14	0.16
RNU0375	371100	6494700	2.7	0.40	0.07	0.24	18	0.21
RNU0376	371150	6494700	2.6	0.39	0.06	0.30	65	0.44
RNU0377	371200	6494700	3.3	0.39	0.06	0.30	46	0.25
RNU0378	371200	6494700	2.5	0.38	0.06	0.19	49	0.25
RNU0379	371250	6494700	3.8	0.38	0.05	0.25	41	0.37
RNU0380	371300	6494700	2.8	0.40	0.07	0.25	89	0.51
RNU0381	371350	6494700	3.3	0.32	0.05	0.26	81	3.94
RNU0382	371400	6494700	8.6	0.41	0.07	0.31	77	1.75
RNU0383	371450	6494700	4.3	0.37	0.07	0.34	136	4.79
RNU0384	371500	6494700	17.0	0.31	0.06	0.34	123	6.36
RNU0385	371550	6494700	17.9	0.98	1.32	0.96	2660	1.26
RNU0386	371600	6494700	78.1	0.17	0.03	0.35	396	11.54
RNU0387	371650	6494700	37.4	0.68	0.61	9.98	130	7.60
RNU0388	371700	6494700	6.9	1.01	0.12	0.71	61	0.36
RNU0389	371750	6494700	8.2	1.33	0.15	2.67	39	0.45
RNU0390	371800	6494700	34.1	1.66	0.19	7.00	48	0.48
RNU0391	371850	6494700	180.6	2.28	0.29	1.51	236	7.19
RNU0392	371900	6494700	13.4	0.68	0.14	0.34	136	0.96
RNU0393	371950	6494700	13.0	0.31	0.06	0.30	144	8.42
RNU0394	371850	6494500	123.0	2.17	0.47	0.87	103	8.22
RNU0395	371825	6494500	63.8	1.66	0.47	2.67	97	8.28
RNU0396	371800	6494500	52.9	1.53	0.32	2.17	146	6.49
RNU0397	371750	6494500	12.0	0.32	0.08	0.46	128	4.81
RNU0398	371700	6494500	10.9	0.41	0.08	0.39	18	0.23
RNU0399	371700	6494500	10.4	0.40	0.09	0.52	19	0.24
RNU0400	371650	6494500	5.5	0.34	0.07	0.28	21	0.24
RNU0401	371600	6494500	6.9	0.33	0.07	0.24	112	1.39
RNU0402	371550	6494500	23.3	0.35	0.07	0.89	104	5.08
RNU0403	371500	6494500	7.5	0.46	0.07	0.40	139	3.03
RNU0404	371450	6494500	10.2	0.36	0.06	0.33	91	4.39
RNU0405	371400	6494500	9.9	0.26	0.05	0.30	147	9.17
RNU0406	371350	6494500	5.9	0.35	0.08	0.29	138	5.97
RNU0407	371300	6494500	5.3	0.41	0.07	0.27	36	0.39
RNU0408	371250	6494500	5.2	0.42	0.08	0.26	24	0.38
RNU0409	371200	6494500	2.8	0.45	0.07	0.20	81	0.25
RNU0410	371150	6494500	3.7	0.47	0.08	0.22	23	0.24
RNU0411	371100	6494500	2.6	0.42	0.07	0.24	26	0.32
RNU0412	371050	6494500	3.0	0.46	0.08	0.22	38	0.21
RNU0413	371000	6494500	2.3	0.44	0.07	0.23	44	0.23
RNU0414	370950	6494500	3.7	0.41	0.07	0.22	135	1.12
RNU0415	370900	6494500	3.3	0.42	0.07	0.24	95	0.50
RNU0416	370850	6494500	2.2	0.42	0.08	0.23	108	0.90
RNU0417	370800	6494500	5.0	0.37	0.07	0.21	136	3.37
RNU0418	370750	6494500	3.8	0.38	0.06	0.22	90	1.88
RNU0419	370700	6494500	4.7	0.47	0.07	0.26	32	0.17

Sample ID	East (MGA51)	North (MGA51)	Au ppb	Bi ppm	Te ppm	W ppm	EC µS/cm	Ca %
RNU0420	370700	6494500	4.9	0.47	0.07	0.24	31	0.16
RNU0421	370650	6494500	5.3	0.42	0.07	0.24	78	0.71
RNU0422	370620	6494500	4.5	0.48	0.07	0.27	23	0.17
RNU0423	370630	6494200	6.4	0.39	0.06	0.23	97	1.92
RNU0424	370800	6494200	5.7	0.32	0.06	0.21	195	7.17
RNU0425	370930	6494200	5.3	0.41	0.07	0.22	80	0.89
RNU0426	371000	6494200	2.9	0.44	0.07	0.23	92	0.43
RNU0427	371100	6494200	5.2	0.42	0.07	0.20	83	0.43
RNU0428	371200	6494200	4.5	0.58	0.09	0.29	30	0.06
RNU0429	371300	6494200	5.4	0.40	0.07	0.22	186	1.72
RNU0430	371400	6494200	7.3	0.41	0.07	0.22	83	1.17
RNU0431	371500	6494200	7.8	0.52	0.11	0.54	267	1.82
RNU0432	371600	6494200	15.8	0.29	0.06	0.28	216	8.95
RNU0433	371700	6494200	10.5	0.16	0.04	0.20	877	14.84
RNU0434	371780	6494200	19.4	0.27	0.06	0.24	276	10.32

Appendix C

Historical drilling on E 15/1700 shown on Figure 1

Historical drilling on Dynamic's E 15/1700 within the area of Figure 1, compiled from open-file WAMEX reports A059078 (WMC Resources), A073645, A085320 and A099239 (Mincor Resources), A073074 (Avoca Resources) and A101897 (Alacer Gold). None of the drilling was done by the Company and the results have not been verified by Company drilling. Positions are GDA94 / MGA Zone 51.

C1. Significant gold intersections

Every interval of 0.1 g/t Au or more in the 19 holes that returned one. Lower cut-off 0.1 g/t Au, up to 4 m of internal waste, length-weighted average, no top cut. Including intervals are 1.0 g/t Au or more with up to 1 m of internal waste. All intervals are down-hole lengths and true widths are not known. Comments and host rocks are from the logs of the companies that drilled the holes.

Hole ID	Type	From (m)	To (m)	Interval (m)	Au (g/t)	Comment	Host rock (as logged)
DSA031	AC	51	54	3	0.19	Logged as transported cover	channel sand
DSA032	AC	53	56	3	0.12		ultramafic saprock
DSA033	AC	12	15	3	0.13	Logged as transported cover	lake clay
DSA033	AC	21	24	3	0.12	Logged as transported cover	
DSA034	AC	49	55	6	0.19		ultramafic bedrock
DSA034	AC	69	72	3	0.10		
DSA036	AC	66	69	3	0.27	Logged as transported cover	lake clay
DSA037	AC	101	103	2	0.24	To end of hole	fresh ultramafic
DSA038	AC	42	45	3	0.10	Logged as transported cover	
DSA038	AC	60	63	3	0.38	To end of hole; logged as transported cover	
DSA057	AC	21	24	3	1.31		ultramafic saprolite
DSA060	AC	36	39	3	0.17	Logged as transported cover	channel silt
RED505	RC	80	82	2	0.11		basalt
RED506	RC	24	26	2	0.17		
RED506	RC	32	54	22	0.90		basalt
RED506	RC	34	36	2	1.40	Including	
RED506	RC	44	48	4	2.97	Including	
RED507	RC	2	6	4	0.17		weathered mafic
RED507	RC	64	66	2	0.16		
RED508	RC	56	58	2	0.85		felsic porphyry
RED515	RC	12	14	2	0.10		
RED515	RC	20	48	28	0.54		basalt
RED515	RC	30	32	2	1.25	Including	
RED515	RC	40	44	4	1.14	Including	
RED515	RC	68	70	2	0.10		
RED516	RC	70	80	10	0.41	To end of hole	basalt
RED516	RC	76	78	2	1.33	Including	
WGRC007	RC	80	94	14	0.67		syenite (logged as felsic intrusive)
WGRC007	RC	82	86	4	1.53	Including	
WGRC008	RC	99	108	9	0.10		syenite (logged as felsic intrusive)
WGRC009	RC	117	120	3	0.10	To end of hole	basalt
WGRC014	RC	42	63	21	0.62		syenite (logged as felsic intrusive)
WGRC014	RC	52	53	1	1.44	Including	
WGRC014	RC	57	58	1	2.60	Including	
WGRC014	RC	62	63	1	2.46	Including	

C2. Drill hole collars

Collar details for all 77 holes: 60 aircore and 17 RC. Elevations are as lodged where surveyed and otherwise from the SRTM elevation model.

Hole ID	Type	East (MGA51)	North (MGA51)	RL (m)	Dip	Azimuth	Company / year	WAMEX
DSA030	AC	370960	6496240	310	-90	000	Mincor Resources 2008	A085320
DSA031	AC	371000	6496240	310	-90	000	Mincor Resources 2008	A085320
DSA032	AC	371040	6496240	310	-90	000	Mincor Resources 2008	A085320
DSA033	AC	371080	6496240	310	-90	000	Mincor Resources 2008	A085320
DSA034	AC	371120	6496240	310	-90	000	Mincor Resources 2008	A085320
DSA035	AC	370880	6495920	309	-90	000	Mincor Resources 2008	A085320
DSA036	AC	370920	6495920	309	-90	000	Mincor Resources 2008	A085320
DSA037	AC	370960	6495920	309	-90	000	Mincor Resources 2008	A085320
DSA038	AC	371000	6495920	308	-90	000	Mincor Resources 2008	A085320
DSA039	AC	371040	6495920	309	-90	000	Mincor Resources 2008	A085320
DSA041	AC	370600	6495534	307	-90	000	Mincor Resources 2008	A085320
DSA042	AC	370640	6495545	307	-90	000	Mincor Resources 2008	A085320
DSA043	AC	370680	6495557	308	-90	000	Mincor Resources 2008	A085320
DSA044	AC	370720	6495570	308	-90	000	Mincor Resources 2008	A085320
DSA045	AC	370840	6495603	313	-90	000	Mincor Resources 2008	A085320
DSA046	AC	370880	6495613	313	-90	000	Mincor Resources 2008	A085320
DSA047	AC	370920	6495624	313	-90	000	Mincor Resources 2008	A085320
DSA048	AC	370960	6495637	312	-90	000	Mincor Resources 2008	A085320
DSA049	AC	371000	6495647	312	-90	000	Mincor Resources 2008	A085320
DSA050	AC	370840	6495313	309	-90	000	Mincor Resources 2008	A085320
DSA051	AC	370880	6495312	311	-90	000	Mincor Resources 2008	A085320
DSA052	AC	370920	6495311	312	-90	000	Mincor Resources 2008	A085320
DSA053	AC	370960	6495310	313	-90	000	Mincor Resources 2008	A085320
DSA054	AC	371000	6495309	313	-90	000	Mincor Resources 2008	A085320
DSA055	AC	370800	6494960	312	-90	000	Mincor Resources 2008	A085320
DSA056	AC	370840	6494960	312	-90	000	Mincor Resources 2008	A085320
DSA057	AC	370880	6494960	312	-90	000	Mincor Resources 2008	A085320
DSA058	AC	370920	6494960	312	-90	000	Mincor Resources 2008	A085320
DSA059	AC	370960	6494960	314	-90	000	Mincor Resources 2008	A085320
DSA060	AC	370800	6494640	309	-90	000	Mincor Resources 2008	A085320
DSA061	AC	370840	6494640	311	-90	000	Mincor Resources 2008	A085320
DSA062	AC	370880	6494640	312	-90	000	Mincor Resources 2008	A085320
DSA063	AC	370920	6494640	313	-90	000	Mincor Resources 2008	A085320
DSA064	AC	370960	6494640	314	-90	000	Mincor Resources 2008	A085320
DSA065	AC	370760	6494320	307	-90	000	Mincor Resources 2008	A085320

Hole ID	Type	East (MGA51)	North (MGA51)	RL (m)	Dip	Azimuth	Company / year	WAMEX
DSA066	AC	370800	6494320	308	-90	000	Mincor Resources 2008	A085320
DSA067	AC	370840	6494320	308	-90	000	Mincor Resources 2008	A085320
DSA068	AC	370880	6494320	310	-90	000	Mincor Resources 2008	A085320
DSA069	AC	370920	6494320	311	-90	000	Mincor Resources 2008	A085320
DSA070	AC	370680	6494000	308	-90	000	Mincor Resources 2008	A085320
DSA071	AC	370720	6494000	308	-90	000	Mincor Resources 2008	A085320
DSA072	AC	370760	6494000	308	-90	000	Mincor Resources 2008	A085320
DSA073	AC	370800	6494000	309	-90	000	Mincor Resources 2008	A085320
DSA074	AC	370840	6494000	309	-90	000	Mincor Resources 2008	A085320
DSA075	AC	370880	6495613	313	-60	269	Mincor Resources 2008	A085320
DSA076	AC	370920	6495920	309	-60	269	Mincor Resources 2008	A085320
DSA079	AC	370600	6494000	309	-90	000	Mincor Resources 2008	A085320
DSA080	AC	370640	6494000	309	-90	000	Mincor Resources 2008	A085320
DSA081	AC	370720	6494320	307	-90	000	Mincor Resources 2008	A085320
DSA082	AC	370680	6494320	306	-90	000	Mincor Resources 2008	A085320
DSA083	AC	370820	6494640	310	-90	000	Mincor Resources 2008	A085320
DSA084	AC	370820	6494960	312	-90	000	Mincor Resources 2008	A085320
DSA085	AC	370900	6495311	311	-90	000	Mincor Resources 2008	A085320
DSA086	AC	370900	6495920	309	-90	000	Mincor Resources 2008	A085320
DSA087	AC	370980	6496560	310	-90	000	Mincor Resources 2008	A085320
DSA088	AC	370900	6496880	307	-90	000	Mincor Resources 2008	A085320
DSA089	AC	370940	6496880	307	-90	000	Mincor Resources 2008	A085320
DSA090	AC	370980	6497200	308	-90	000	Mincor Resources 2008	A085320
HIGA216	AC	373400	6496300	303	-90	000	Avoca Resources 2006	A073074
HIGA6694	AC	373437	6496640	307	-90	000	Alacer Gold (Avoca) 2012	A101897
MRC169	RC	370685	6494000	308	-60	270	Mincor Resources 2012	A099239
RED505	RC	371937	6494657	330	-60	270	WMC Resources 1998-99	A059078
RED506	RC	371887	6494657	332	-60	270	WMC Resources 1998-99	A059078
RED507	RC	371837	6494657	334	-60	270	WMC Resources 1998-99	A059078
RED508	RC	371687	6495097	326	-60	270	WMC Resources 1998-99	A059078
RED509	RC	371637	6495097	327	-60	270	WMC Resources 1998-99	A059078
RED510	RC	371737	6494757	337	-60	270	WMC Resources 1998-99	A059078
RED512	RC	371837	6494757	331	-60	270	WMC Resources 1998-99	A059078
RED513	RC	371887	6494757	328	-60	270	WMC Resources 1998-99	A059078
RED514	RC	371837	6494557	338	-60	270	WMC Resources 1998-99	A059078
RED515	RC	371887	6494557	334	-60	270	WMC Resources 1998-99	A059078
RED516	RC	371937	6494557	332	-60	270	WMC Resources 1998-99	A059078

Hole ID	Type	East (MGA51)	North (MGA51)	RL (m)	Dip	Azimuth	Company / year	WAMEX
WGRC007	RC	371651	6495232	318	-60	089	Mincor Resources 2005	A073645
WGRC008	RC	371600	6495005	332	-60	089	Mincor Resources 2005	A073645
WGRC009	RC	371528	6494479	330	-60	089	Mincor Resources 2005	A073645
WGRC014	RC	371668	6495234	318	-60	089	Mincor Resources 2005	A073645
WGRC015	RC	371612	6494479	336	-60	269	Mincor Resources 2005	A073645

C3. All gold assays

Every gold assay from the 77 holes, 1,849 samples in all, as lodged in the open-file reports. Depths are down-hole. Results below the laboratory detection limit are shown as less than that limit. Where a composite sample was later re-split and re-assayed, the re-split assays are shown in place of the composite. A gap in the depths of a hole is an interval that was not assayed for gold.

Hole ID	From (m)	To (m)	Au (g/t)	Hole ID	From (m)	To (m)	Au (g/t)	Hole ID	From (m)	To (m)	Au (g/t)	Hole ID	From (m)	To (m)	Au (g/t)
DSA030	0	3	<0.01	DSA031	61	63	<0.01	DSA033	49	52	<0.01	DSA035	42	45	<0.01
DSA030	3	6	<0.01	DSA032	0	3	<0.01	DSA033	52	53	<0.01	DSA035	45	48	<0.01
DSA030	6	9	<0.01	DSA032	3	6	<0.01	DSA034	0	3	<0.01	DSA035	48	51	<0.01
DSA030	9	12	<0.01	DSA032	6	9	<0.01	DSA034	3	6	<0.01	DSA035	51	54	<0.01
DSA030	12	15	<0.01	DSA032	9	12	<0.01	DSA034	6	9	<0.01	DSA035	54	57	<0.01
DSA030	15	18	<0.01	DSA032	12	15	<0.01	DSA034	9	12	<0.01	DSA035	57	60	<0.01
DSA030	18	21	<0.01	DSA032	15	18	<0.01	DSA034	12	15	<0.01	DSA035	60	63	<0.01
DSA030	21	24	<0.01	DSA032	18	21	<0.01	DSA034	15	18	<0.01	DSA035	63	66	<0.01
DSA030	24	27	0.01	DSA032	21	24	<0.01	DSA034	18	21	<0.01	DSA035	66	69	<0.01
DSA030	27	30	<0.01	DSA032	24	27	<0.01	DSA034	21	24	<0.01	DSA035	69	72	<0.01
DSA030	30	33	<0.01	DSA032	27	30	<0.01	DSA034	24	27	<0.01	DSA035	72	75	<0.01
DSA030	33	36	0.01	DSA032	30	33	<0.01	DSA034	27	30	<0.01	DSA035	75	78	<0.01
DSA030	36	39	<0.01	DSA032	33	36	<0.01	DSA034	30	33	<0.01	DSA035	78	81	<0.01
DSA030	39	42	<0.01	DSA032	36	39	<0.01	DSA034	33	36	<0.01	DSA035	81	82	<0.01
DSA030	42	45	<0.01	DSA032	39	42	<0.01	DSA034	36	39	<0.01	DSA036	0	3	<0.01
DSA030	45	48	<0.01	DSA032	42	45	<0.01	DSA034	39	42	0.01	DSA036	3	6	<0.01
DSA030	48	51	<0.01	DSA032	45	48	<0.01	DSA034	42	43	0.01	DSA036	6	9	<0.01
DSA030	51	54	0.05	DSA032	48	51	<0.01	DSA034	43	46	<0.01	DSA036	9	12	<0.01
DSA030	54	57	0.05	DSA032	51	53	<0.01	DSA034	46	49	<0.01	DSA036	12	15	<0.01
DSA030	57	60	<0.01	DSA032	53	56	0.12	DSA034	49	52	0.17	DSA036	15	18	<0.01
DSA030	60	63	<0.01	DSA032	56	59	0.08	DSA034	52	55	0.20	DSA036	18	21	<0.01
DSA030	63	66	<0.01	DSA032	59	62	0.05	DSA034	55	58	<0.01	DSA036	21	24	0.05
DSA030	66	69	<0.01	DSA032	62	65	0.03	DSA034	58	61	<0.01	DSA036	24	27	<0.01
DSA030	69	72	<0.01	DSA032	65	68	<0.01	DSA034	61	64	<0.01	DSA036	27	30	<0.01
DSA030	72	73	<0.01	DSA032	68	71	<0.01	DSA034	64	66	<0.01	DSA036	30	33	<0.01
DSA031	0	3	0.05	DSA032	71	74	<0.01	DSA034	66	69	<0.01	DSA036	33	36	<0.01
DSA031	3	6	0.05	DSA032	74	77	<0.01	DSA034	69	72	0.10	DSA036	36	39	<0.01
DSA031	6	9	0.05	DSA032	77	80	0.09	DSA034	72	75	<0.01	DSA036	39	42	<0.01
DSA031	9	12	0.03	DSA032	80	83	<0.01	DSA034	75	78	<0.01	DSA036	42	45	<0.01
DSA031	12	15	0.04	DSA033	0	3	<0.01	DSA034	78	81	<0.01	DSA036	45	48	<0.01
DSA031	15	18	0.04	DSA033	3	6	<0.01	DSA034	81	84	<0.01	DSA036	48	51	0.02
DSA031	18	21	0.03	DSA033	6	9	<0.01	DSA034	84	86	<0.01	DSA036	51	54	<0.01
DSA031	21	24	<0.01	DSA033	9	12	<0.01	DSA035	0	3	<0.01	DSA036	54	57	<0.01
DSA031	24	27	<0.01	DSA033	12	15	0.13	DSA035	3	6	<0.01	DSA036	57	60	<0.01
DSA031	27	30	0.03	DSA033	15	18	<0.01	DSA035	6	9	<0.01	DSA036	60	63	<0.01
DSA031	30	33	<0.01	DSA033	18	21	<0.01	DSA035	9	12	<0.01	DSA036	63	66	<0.01
DSA031	33	36	<0.01	DSA033	21	24	0.12	DSA035	12	15	<0.01	DSA036	66	69	0.27
DSA031	36	39	0.01	DSA033	24	27	0.02	DSA035	15	18	<0.01	DSA036	69	72	<0.01
DSA031	39	42	0.08	DSA033	27	30	<0.01	DSA035	18	21	<0.01	DSA036	72	75	0.01
DSA031	42	45	0.01	DSA033	30	33	<0.01	DSA035	21	24	0.03	DSA036	75	77	0.02
DSA031	45	48	<0.01	DSA033	33	36	<0.01	DSA035	24	27	0.09	DSA037	0	3	<0.01
DSA031	48	51	0.04	DSA033	36	39	<0.01	DSA035	27	30	<0.01	DSA037	3	6	<0.01
DSA031	51	54	0.19	DSA033	39	42	0.02	DSA035	30	33	<0.01	DSA037	6	9	<0.01
DSA031	54	57	0.03	DSA033	42	43	<0.01	DSA035	33	36	<0.01	DSA037	9	12	<0.01
DSA031	57	60	<0.01	DSA033	43	46	0.01	DSA035	36	39	<0.01	DSA037	12	15	<0.01
DSA031	60	61	0.02	DSA033	46	49	<0.01	DSA035	39	42	<0.01	DSA037	15	18	<0.01

Hole ID	From (m)	To (m)	Au (g/t)	Hole ID	From (m)	To (m)	Au (g/t)	Hole ID	From (m)	To (m)	Au (g/t)	Hole ID	From (m)	To (m)	Au (g/t)
DSA037	18	21	<0.01	DSA039	18	21	<0.01	DSA044	45	48	<0.01	DSA047	3	6	<0.01
DSA037	21	24	<0.01	DSA039	21	24	<0.01	DSA044	48	51	<0.01	DSA047	6	9	<0.01
DSA037	24	27	<0.01	DSA039	24	27	0.01	DSA044	51	54	<0.01	DSA047	9	12	<0.01
DSA037	27	30	0.01	DSA039	27	29	<0.01	DSA044	54	57	<0.01	DSA047	12	15	<0.01
DSA037	30	33	<0.01	DSA041	0	3	<0.01	DSA044	57	60	<0.01	DSA047	15	18	<0.01
DSA037	33	36	<0.01	DSA041	3	6	<0.01	DSA044	60	63	<0.01	DSA047	18	21	<0.01
DSA037	36	39	<0.01	DSA041	6	9	<0.01	DSA044	63	66	<0.01	DSA047	21	24	<0.01
DSA037	39	42	<0.01	DSA041	9	12	<0.01	DSA044	66	69	<0.01	DSA047	24	27	<0.01
DSA037	42	45	<0.01	DSA041	12	15	<0.01	DSA044	69	72	<0.01	DSA047	27	30	<0.01
DSA037	45	48	<0.01	DSA041	15	18	<0.01	DSA044	72	75	<0.01	DSA047	30	33	<0.01
DSA037	48	51	0.01	DSA041	18	21	<0.01	DSA044	75	78	<0.01	DSA047	33	36	<0.01
DSA037	51	54	<0.01	DSA041	21	24	<0.01	DSA044	78	80	<0.01	DSA047	36	39	<0.01
DSA037	54	57	0.01	DSA041	24	27	<0.01	DSA045	0	3	<0.01	DSA047	39	42	<0.01
DSA037	57	60	0.09	DSA041	27	28	<0.01	DSA045	3	6	<0.01	DSA047	42	44	<0.01
DSA037	60	63	<0.01	DSA042	0	3	<0.01	DSA045	6	9	<0.01	DSA047	44	47	0.01
DSA037	63	66	<0.01	DSA042	3	6	<0.01	DSA045	9	12	<0.01	DSA047	47	50	<0.01
DSA037	66	69	<0.01	DSA042	6	9	<0.01	DSA045	12	15	<0.01	DSA047	50	53	<0.01
DSA037	69	72	<0.01	DSA042	9	12	<0.01	DSA045	15	18	<0.01	DSA047	53	55	<0.01
DSA037	72	74	<0.01	DSA042	12	14	<0.01	DSA045	18	21	<0.01	DSA048	0	3	<0.01
DSA037	74	77	<0.01	DSA042	14	16	<0.01	DSA045	21	24	<0.01	DSA048	3	6	<0.01
DSA037	77	80	<0.01	DSA043	0	3	<0.01	DSA045	24	27	<0.01	DSA048	6	9	<0.01
DSA037	80	83	<0.01	DSA043	3	6	<0.01	DSA045	27	30	<0.01	DSA048	9	12	<0.01
DSA037	83	86	<0.01	DSA043	6	9	<0.01	DSA045	30	33	0.01	DSA048	12	15	<0.01
DSA037	86	89	<0.01	DSA043	9	12	<0.01	DSA045	33	36	<0.01	DSA048	15	18	<0.01
DSA037	89	92	0.01	DSA043	12	15	<0.01	DSA045	36	39	<0.01	DSA048	18	21	<0.01
DSA037	92	95	<0.01	DSA043	15	18	<0.01	DSA045	39	42	<0.01	DSA048	21	24	<0.01
DSA037	95	98	<0.01	DSA043	18	21	<0.01	DSA045	42	45	<0.01	DSA048	24	27	<0.01
DSA037	98	101	<0.01	DSA043	21	24	<0.01	DSA045	45	48	<0.01	DSA048	27	30	<0.01
DSA037	101	103	0.24	DSA043	24	27	<0.01	DSA045	48	51	<0.01	DSA048	30	33	<0.01
DSA038	0	3	<0.01	DSA043	27	30	<0.01	DSA045	51	52	<0.01	DSA048	33	36	<0.01
DSA038	3	6	<0.01	DSA043	30	33	<0.01	DSA045	52	55	<0.01	DSA048	36	39	<0.01
DSA038	6	9	<0.01	DSA043	33	36	<0.01	DSA045	55	58	<0.01	DSA048	39	42	<0.01
DSA038	9	12	<0.01	DSA043	36	39	<0.01	DSA045	58	61	<0.01	DSA048	42	45	<0.01
DSA038	12	15	<0.01	DSA043	39	42	<0.01	DSA045	61	64	<0.01	DSA048	45	48	<0.01
DSA038	15	18	0.01	DSA043	42	45	<0.01	DSA046	0	3	<0.01	DSA048	48	51	<0.01
DSA038	18	21	<0.01	DSA043	45	48	<0.01	DSA046	3	6	<0.01	DSA049	0	3	<0.01
DSA038	21	24	<0.01	DSA043	48	51	<0.01	DSA046	6	9	<0.01	DSA049	3	6	<0.01
DSA038	24	27	<0.01	DSA043	51	54	<0.01	DSA046	9	12	<0.01	DSA049	6	9	<0.01
DSA038	27	30	0.01	DSA043	54	57	<0.01	DSA046	12	15	<0.01	DSA049	9	12	<0.01
DSA038	30	33	<0.01	DSA043	57	59	<0.01	DSA046	15	18	<0.01	DSA049	12	15	<0.01
DSA038	33	36	<0.01	DSA043	59	60	<0.01	DSA046	18	21	<0.01	DSA049	15	18	<0.01
DSA038	36	39	<0.01	DSA044	0	3	<0.01	DSA046	21	24	<0.01	DSA049	18	21	<0.01
DSA038	39	42	<0.01	DSA044	3	6	<0.01	DSA046	24	27	0.01	DSA049	21	24	<0.01
DSA038	42	45	0.10	DSA044	6	9	<0.01	DSA046	27	30	<0.01	DSA049	24	27	<0.01
DSA038	45	48	<0.01	DSA044	9	12	<0.01	DSA046	30	33	<0.01	DSA049	27	30	<0.01
DSA038	48	51	<0.01	DSA044	12	15	<0.01	DSA046	33	36	<0.01	DSA049	30	33	<0.01
DSA038	51	54	0.01	DSA044	15	18	<0.01	DSA046	36	39	<0.01	DSA049	33	36	<0.01
DSA038	54	57	0.02	DSA044	18	21	<0.01	DSA046	39	42	<0.01	DSA049	36	39	<0.01
DSA038	57	60	<0.01	DSA044	21	24	<0.01	DSA046	42	45	<0.01	DSA049	39	42	<0.01
DSA038	60	63	0.38	DSA044	24	27	0.01	DSA046	45	47	<0.01	DSA049	42	45	<0.01
DSA039	0	3	0.01	DSA044	27	30	0.01	DSA046	47	50	<0.01	DSA049	45	46	<0.01
DSA039	3	6	<0.01	DSA044	30	33	<0.01	DSA046	50	53	<0.01	DSA049	46	49	<0.01
DSA039	6	9	<0.01	DSA044	33	36	<0.01	DSA046	53	56	<0.01	DSA049	49	51	<0.01
DSA039	9	12	<0.01	DSA044	36	39	<0.01	DSA046	56	59	<0.01	DSA050	0	3	<0.01
DSA039	12	15	<0.01	DSA044	39	42	<0.01	DSA046	59	60	<0.01	DSA050	3	6	<0.01
DSA039	15	18	<0.01	DSA044	42	45	<0.01	DSA047	0	3	<0.01	DSA050	6	7	<0.01

Hole ID	From (m)	To (m)	Au (g/t)	Hole ID	From (m)	To (m)	Au (g/t)	Hole ID	From (m)	To (m)	Au (g/t)	Hole ID	From (m)	To (m)	Au (g/t)
DSA050	7	10	<0.01	DSA056	6	9	<0.01	DSA059	9	12	<0.01	DSA062	0	3	<0.01
DSA050	10	13	<0.01	DSA056	9	12	<0.01	DSA059	12	15	<0.01	DSA062	3	6	0.01
DSA050	13	16	<0.01	DSA056	12	15	<0.01	DSA059	15	18	<0.01	DSA062	6	9	0.01
DSA050	16	19	<0.01	DSA056	15	18	<0.01	DSA059	18	21	<0.01	DSA062	9	12	<0.01
DSA050	19	22	<0.01	DSA056	18	21	<0.01	DSA059	21	24	<0.01	DSA062	12	15	0.03
DSA050	22	23	<0.01	DSA056	21	24	<0.01	DSA059	24	27	<0.01	DSA062	15	18	<0.01
DSA051	0	3	<0.01	DSA056	24	27	<0.01	DSA059	27	30	<0.01	DSA062	18	21	<0.01
DSA051	3	6	<0.01	DSA056	27	30	<0.01	DSA059	30	33	<0.01	DSA062	21	24	0.01
DSA051	6	7	<0.01	DSA056	30	33	<0.01	DSA059	33	36	<0.01	DSA062	24	27	0.01
DSA051	7	10	<0.01	DSA056	33	36	<0.01	DSA059	36	38	<0.01	DSA062	27	30	<0.01
DSA051	10	13	<0.01	DSA056	36	39	<0.01	DSA060	0	3	<0.01	DSA062	30	33	<0.01
DSA051	13	16	<0.01	DSA056	39	40	<0.01	DSA060	3	6	<0.01	DSA062	33	36	<0.01
DSA051	16	19	<0.01	DSA056	40	41	<0.01	DSA060	6	9	<0.01	DSA062	36	39	<0.01
DSA051	19	22	<0.01	DSA056	41	44	<0.01	DSA060	9	12	<0.01	DSA062	39	42	0.04
DSA051	22	25	<0.01	DSA056	44	47	<0.01	DSA060	12	15	<0.01	DSA062	42	45	0.05
DSA051	25	28	<0.01	DSA056	47	50	<0.01	DSA060	15	18	<0.01	DSA062	45	48	<0.01
DSA051	28	31	<0.01	DSA056	50	51	<0.01	DSA060	18	21	<0.01	DSA062	48	49	<0.01
DSA051	31	34	<0.01	DSA056	51	54	<0.01	DSA060	21	24	<0.01	DSA062	49	52	0.02
DSA051	34	35	<0.01	DSA057	0	3	<0.01	DSA060	24	27	<0.01	DSA062	52	55	<0.01
DSA052	0	3	<0.01	DSA057	3	6	<0.01	DSA060	27	30	<0.01	DSA062	55	58	<0.01
DSA052	3	6	<0.01	DSA057	6	9	<0.01	DSA060	30	33	<0.01	DSA062	58	61	0.01
DSA052	6	9	<0.01	DSA057	9	12	<0.01	DSA060	33	36	<0.01	DSA063	0	3	<0.01
DSA052	9	12	<0.01	DSA057	12	15	<0.01	DSA060	36	39	0.17	DSA063	3	6	<0.01
DSA052	12	15	<0.01	DSA057	15	18	<0.01	DSA060	39	42	0.02	DSA063	6	9	<0.01
DSA052	15	18	0.02	DSA057	18	21	<0.01	DSA060	42	45	<0.01	DSA063	9	12	<0.01
DSA052	18	20	<0.01	DSA057	21	24	1.31	DSA060	45	48	<0.01	DSA063	12	15	<0.01
DSA053	0	3	<0.01	DSA057	24	27	<0.01	DSA060	48	51	<0.01	DSA063	15	18	<0.01
DSA053	3	6	<0.01	DSA057	27	30	<0.01	DSA060	51	53	<0.01	DSA063	18	21	0.02
DSA053	6	9	<0.01	DSA057	30	33	0.09	DSA060	53	56	<0.01	DSA063	21	24	0.01
DSA053	9	12	<0.01	DSA057	33	36	<0.01	DSA060	56	59	<0.01	DSA063	24	27	<0.01
DSA053	12	15	<0.01	DSA057	36	37	0.04	DSA060	59	62	0.08	DSA063	27	30	<0.01
DSA053	15	18	<0.01	DSA057	37	40	<0.01	DSA061	0	3	0.01	DSA063	30	33	<0.01
DSA053	18	21	<0.01	DSA057	40	43	0.09	DSA061	3	6	<0.01	DSA063	33	35	<0.01
DSA053	21	23	<0.01	DSA057	43	46	<0.01	DSA061	6	9	<0.01	DSA063	35	38	0.04
DSA054	0	3	0.01	DSA057	46	49	<0.01	DSA061	9	12	<0.01	DSA063	38	41	0.01
DSA054	3	6	<0.01	DSA057	49	52	<0.01	DSA061	12	15	0.01	DSA063	41	43	<0.01
DSA054	6	9	<0.01	DSA057	52	55	<0.01	DSA061	15	18	0.01	DSA064	0	3	<0.01
DSA054	9	12	<0.01	DSA057	55	58	<0.01	DSA061	18	21	0.01	DSA064	3	6	<0.01
DSA054	12	15	<0.01	DSA057	58	61	<0.01	DSA061	21	24	<0.01	DSA064	6	9	<0.01
DSA054	15	18	<0.01	DSA057	61	62	<0.01	DSA061	24	27	0.01	DSA064	9	12	<0.01
DSA054	18	21	<0.01	DSA058	0	3	<0.01	DSA061	27	30	0.01	DSA064	12	15	<0.01
DSA054	21	24	<0.01	DSA058	3	6	<0.01	DSA061	30	33	0.01	DSA064	15	18	<0.01
DSA054	24	27	<0.01	DSA058	6	9	<0.01	DSA061	33	36	<0.01	DSA064	18	21	<0.01
DSA054	27	30	<0.01	DSA058	9	12	<0.01	DSA061	36	39	0.03	DSA064	21	24	<0.01
DSA054	30	32	0.01	DSA058	12	15	<0.01	DSA061	39	42	0.05	DSA064	24	27	<0.01
DSA055	0	3	<0.01	DSA058	15	18	<0.01	DSA061	42	45	<0.01	DSA064	27	30	<0.01
DSA055	3	6	<0.01	DSA058	18	21	<0.01	DSA061	45	48	<0.01	DSA064	30	32	<0.01
DSA055	6	9	<0.01	DSA058	21	24	<0.01	DSA061	48	51	<0.01	DSA064	32	35	<0.01
DSA055	9	12	<0.01	DSA058	24	27	<0.01	DSA061	51	53	<0.01	DSA064	35	37	<0.01
DSA055	12	15	<0.01	DSA058	27	30	<0.01	DSA061	53	56	0.03	DSA065	0	3	<0.01
DSA055	15	18	<0.01	DSA058	30	33	<0.01	DSA061	56	59	<0.01	DSA065	3	6	<0.01
DSA055	18	21	<0.01	DSA058	33	36	<0.01	DSA061	59	62	<0.01	DSA065	6	9	<0.01
DSA055	21	23	<0.01	DSA058	36	38	<0.01	DSA061	62	65	<0.01	DSA065	9	12	<0.01
DSA055	23	25	<0.01	DSA059	0	3	0.01	DSA061	65	68	<0.01	DSA065	12	15	<0.01
DSA056	0	3	<0.01	DSA059	3	6	<0.01	DSA061	68	69	<0.01	DSA065	15	18	<0.01
DSA056	3	6	<0.01	DSA059	6	9	<0.01	DSA061	69	71	<0.01	DSA065	18	21	<0.01

Hole ID	From (m)	To (m)	Au (g/t)	Hole ID	From (m)	To (m)	Au (g/t)	Hole ID	From (m)	To (m)	Au (g/t)	Hole ID	From (m)	To (m)	Au (g/t)
DSA065	21	24	<0.01	DSA068	24	27	<0.01	DSA071	18	21	<0.01	DSA073	65	68	<0.01
DSA065	24	27	<0.01	DSA068	27	30	<0.01	DSA071	21	24	<0.01	DSA073	68	71	<0.01
DSA065	27	30	<0.01	DSA068	30	33	<0.01	DSA071	24	27	<0.01	DSA074	0	3	<0.01
DSA065	30	33	<0.01	DSA068	33	36	<0.01	DSA071	27	30	<0.01	DSA074	3	6	<0.01
DSA065	33	36	<0.01	DSA068	36	39	<0.01	DSA071	30	33	<0.01	DSA074	6	9	<0.01
DSA065	36	39	<0.01	DSA068	39	42	0.01	DSA071	33	36	<0.01	DSA074	9	12	0.01
DSA065	39	42	<0.01	DSA068	42	44	<0.01	DSA071	36	39	<0.01	DSA074	12	15	<0.01
DSA065	42	45	<0.01	DSA069	0	3	<0.01	DSA071	39	42	<0.01	DSA074	15	18	<0.01
DSA065	45	48	<0.01	DSA069	3	6	0.01	DSA071	42	44	<0.01	DSA074	18	21	<0.01
DSA065	48	51	<0.01	DSA069	6	9	0.01	DSA071	44	47	<0.01	DSA074	21	24	<0.01
DSA065	51	54	<0.01	DSA069	9	12	<0.01	DSA071	47	50	0.01	DSA074	24	27	<0.01
DSA065	54	57	<0.01	DSA069	12	15	<0.01	DSA071	50	53	<0.01	DSA074	27	30	<0.01
DSA065	57	60	<0.01	DSA069	15	18	<0.01	DSA072	0	3	<0.01	DSA074	30	33	<0.01
DSA066	0	3	<0.01	DSA069	18	21	<0.01	DSA072	3	6	<0.01	DSA074	33	36	0.01
DSA066	3	6	<0.01	DSA069	21	24	<0.01	DSA072	6	9	<0.01	DSA074	36	39	<0.01
DSA066	6	9	<0.01	DSA069	24	27	<0.01	DSA072	9	12	<0.01	DSA074	39	42	<0.01
DSA066	9	12	<0.01	DSA069	27	30	<0.01	DSA072	12	15	<0.01	DSA074	42	45	<0.01
DSA066	12	15	<0.01	DSA069	30	33	<0.01	DSA072	15	18	<0.01	DSA074	45	48	<0.01
DSA066	15	18	0.01	DSA069	33	36	<0.01	DSA072	18	21	<0.01	DSA074	48	51	0.01
DSA066	18	21	<0.01	DSA069	36	39	<0.01	DSA072	21	24	<0.01	DSA074	51	54	<0.01
DSA066	21	24	<0.01	DSA069	39	42	<0.01	DSA072	24	27	<0.01	DSA074	54	57	<0.01
DSA066	24	27	<0.01	DSA069	42	45	<0.01	DSA072	27	30	<0.01	DSA074	57	60	0.01
DSA066	27	30	<0.01	DSA069	45	48	<0.01	DSA072	30	33	<0.01	DSA074	60	63	<0.01
DSA066	30	33	<0.01	DSA069	48	51	<0.01	DSA072	33	36	<0.01	DSA074	63	66	<0.01
DSA066	33	35	<0.01	DSA069	51	54	<0.01	DSA072	36	39	<0.01	DSA074	66	69	<0.01
DSA066	35	38	<0.01	DSA069	54	57	0.02	DSA072	39	41	<0.01	DSA074	69	70	<0.01
DSA066	38	41	<0.01	DSA069	57	60	<0.01	DSA072	41	44	<0.01	DSA075	0	3	<0.01
DSA066	41	44	<0.01	DSA069	60	61	<0.01	DSA072	44	47	<0.01	DSA075	3	6	<0.01
DSA066	44	45	<0.01	DSA070	0	3	0.01	DSA072	47	50	<0.01	DSA075	6	9	<0.01
DSA067	0	3	<0.01	DSA070	3	6	<0.01	DSA072	50	53	<0.01	DSA075	9	12	<0.01
DSA067	3	6	<0.01	DSA070	6	9	<0.01	DSA072	53	56	<0.01	DSA075	12	15	<0.01
DSA067	6	9	<0.01	DSA070	9	12	0.02	DSA072	56	59	<0.01	DSA075	15	18	<0.01
DSA067	9	12	<0.01	DSA070	12	15	<0.01	DSA072	59	62	<0.01	DSA075	18	21	<0.01
DSA067	12	15	<0.01	DSA070	15	18	<0.01	DSA072	62	65	<0.01	DSA075	21	24	<0.01
DSA067	15	18	<0.01	DSA070	18	21	<0.01	DSA072	65	68	<0.01	DSA075	24	27	<0.01
DSA067	18	21	<0.01	DSA070	21	24	<0.01	DSA072	68	69	<0.01	DSA075	27	30	<0.01
DSA067	21	24	<0.01	DSA070	24	27	<0.01	DSA073	0	3	<0.01	DSA075	30	33	0.01
DSA067	24	27	<0.01	DSA070	27	30	<0.01	DSA073	3	6	<0.01	DSA075	33	36	<0.01
DSA067	27	28	<0.01	DSA070	30	33	<0.01	DSA073	6	9	<0.01	DSA075	36	39	<0.01
DSA067	28	31	<0.01	DSA070	33	36	<0.01	DSA073	9	12	<0.01	DSA075	39	42	<0.01
DSA067	31	34	<0.01	DSA070	36	39	<0.01	DSA073	12	15	<0.01	DSA075	42	45	<0.01
DSA067	34	37	<0.01	DSA070	39	42	<0.01	DSA073	15	18	<0.01	DSA075	45	48	<0.01
DSA067	37	40	<0.01	DSA070	42	45	<0.01	DSA073	18	21	<0.01	DSA075	48	51	<0.01
DSA067	40	43	<0.01	DSA070	45	48	<0.01	DSA073	21	24	<0.01	DSA075	51	54	<0.01
DSA067	43	46	<0.01	DSA070	48	51	<0.01	DSA073	24	27	<0.01	DSA075	54	56	<0.01
DSA067	46	49	<0.01	DSA070	51	54	<0.01	DSA073	27	30	<0.01	DSA075	56	59	0.01
DSA067	49	52	<0.01	DSA070	54	57	<0.01	DSA073	30	33	<0.01	DSA075	59	62	<0.01
DSA067	52	55	<0.01	DSA070	57	60	<0.01	DSA073	33	35	<0.01	DSA075	62	65	<0.01
DSA068	0	3	<0.01	DSA070	60	63	<0.01	DSA073	41	44	<0.01	DSA075	65	68	0.01
DSA068	3	6	<0.01	DSA070	63	65	0.02	DSA073	44	47	<0.01	DSA075	68	71	<0.01
DSA068	6	9	<0.01	DSA071	0	3	<0.01	DSA073	47	50	<0.01	DSA075	71	74	<0.01
DSA068	9	12	<0.01	DSA071	3	6	0.02	DSA073	50	53	<0.01	DSA075	74	77	<0.01
DSA068	12	15	0.03	DSA071	6	9	<0.01	DSA073	53	56	<0.01	DSA076	0	3	<0.01
DSA068	15	18	<0.01	DSA071	9	12	<0.01	DSA073	56	59	<0.01	DSA076	3	6	<0.01
DSA068	18	21	<0.01	DSA071	12	15	<0.01	DSA073	59	62	<0.01	DSA076	6	9	<0.01
DSA068	21	24	<0.01	DSA071	15	18	<0.01	DSA073	62	65	<0.01	DSA076	9	12	<0.01

Hole ID	From (m)	To (m)	Au (g/t)	Hole ID	From (m)	To (m)	Au (g/t)	Hole ID	From (m)	To (m)	Au (g/t)	Hole ID	From (m)	To (m)	Au (g/t)
DSA076	12	15	<0.01	DSA080	12	15	<0.01	DSA082	54	56	<0.01	DSA086	21	24	0.04
DSA076	15	18	<0.01	DSA080	15	18	<0.01	DSA082	56	59	<0.01	DSA086	24	27	0.01
DSA076	18	21	0.01	DSA080	18	21	<0.01	DSA083	0	3	<0.01	DSA086	27	30	<0.01
DSA076	21	24	<0.01	DSA080	21	24	0.01	DSA083	3	6	<0.01	DSA086	30	33	<0.01
DSA076	24	27	<0.01	DSA080	24	27	0.03	DSA083	6	9	<0.01	DSA086	33	36	<0.01
DSA076	27	30	0.02	DSA080	27	30	0.02	DSA083	9	12	<0.01	DSA086	36	39	<0.01
DSA076	30	33	<0.01	DSA080	30	33	<0.01	DSA083	12	15	<0.01	DSA086	39	42	0.01
DSA076	33	36	<0.01	DSA080	33	36	0.01	DSA083	15	18	<0.01	DSA086	42	45	<0.01
DSA076	36	39	0.01	DSA080	36	39	0.01	DSA083	18	21	<0.01	DSA086	45	48	<0.01
DSA076	39	42	<0.01	DSA080	39	42	0.02	DSA083	21	24	<0.01	DSA086	48	51	0.01
DSA076	42	45	<0.01	DSA080	42	45	0.01	DSA083	24	27	<0.01	DSA086	51	54	<0.01
DSA076	45	48	0.01	DSA080	45	48	0.06	DSA083	27	30	<0.01	DSA086	54	57	<0.01
DSA076	48	51	<0.01	DSA080	48	51	0.04	DSA083	30	33	<0.01	DSA086	57	60	<0.01
DSA076	51	54	<0.01	DSA080	51	54	0.03	DSA083	33	36	<0.01	DSA086	60	63	<0.01
DSA076	54	57	0.01	DSA080	54	55	<0.01	DSA083	36	39	<0.01	DSA086	63	66	<0.01
DSA076	57	60	<0.01	DSA080	55	58	0.05	DSA083	39	42	<0.01	DSA086	66	69	<0.01
DSA076	60	63	<0.01	DSA080	61	64	0.02	DSA083	42	45	0.01	DSA086	69	72	<0.01
DSA076	63	66	<0.01	DSA081	0	3	<0.01	DSA083	45	48	<0.01	DSA086	72	75	0.01
DSA076	66	69	0.01	DSA081	3	6	<0.01	DSA083	48	51	<0.01	DSA086	75	78	0.01
DSA076	69	72	<0.01	DSA081	6	9	<0.01	DSA083	51	53	<0.01	DSA086	78	81	<0.01
DSA076	72	75	<0.01	DSA081	9	12	<0.01	DSA083	53	56	<0.01	DSA086	81	82	0.01
DSA076	75	78	<0.01	DSA081	12	15	<0.01	DSA083	56	57	<0.01	DSA087	0	3	<0.01
DSA076	78	81	<0.01	DSA081	15	18	<0.01	DSA084	0	3	0.03	DSA087	3	6	<0.01
DSA076	81	84	<0.01	DSA081	18	21	<0.01	DSA084	3	6	0.01	DSA087	6	9	<0.01
DSA076	84	87	<0.01	DSA081	21	24	<0.01	DSA084	6	9	<0.01	DSA087	9	12	<0.01
DSA076	87	90	<0.01	DSA081	24	27	<0.01	DSA084	9	12	<0.01	DSA087	12	15	<0.01
DSA076	90	93	<0.01	DSA081	27	30	<0.01	DSA084	12	15	<0.01	DSA087	15	18	<0.01
DSA076	93	96	<0.01	DSA081	30	33	<0.01	DSA084	15	18	<0.01	DSA087	18	21	<0.01
DSA076	96	98	<0.01	DSA081	33	36	<0.01	DSA084	18	21	<0.01	DSA087	21	24	<0.01
DSA079	0	3	<0.01	DSA081	36	39	<0.01	DSA084	21	23	<0.01	DSA087	24	27	<0.01
DSA079	3	6	<0.01	DSA081	39	42	<0.01	DSA084	23	26	0.02	DSA087	27	30	<0.01
DSA079	6	9	<0.01	DSA081	42	45	<0.01	DSA084	26	29	0.03	DSA087	30	33	0.01
DSA079	9	12	0.01	DSA081	45	48	0.01	DSA084	29	32	0.01	DSA087	33	36	0.01
DSA079	12	15	<0.01	DSA081	48	51	<0.01	DSA084	32	35	<0.01	DSA087	36	39	0.01
DSA079	15	18	<0.01	DSA081	51	54	<0.01	DSA084	35	38	<0.01	DSA087	39	40	<0.01
DSA079	18	21	<0.01	DSA081	54	57	0.02	DSA085	0	3	<0.01	DSA087	40	43	<0.01
DSA079	21	24	<0.01	DSA081	57	60	0.03	DSA085	3	6	<0.01	DSA087	43	44	<0.01
DSA079	24	27	<0.01	DSA081	60	61	<0.01	DSA085	6	9	<0.01	DSA088	0	3	<0.01
DSA079	27	30	<0.01	DSA082	0	3	<0.01	DSA085	9	12	0.02	DSA088	3	6	<0.01
DSA079	30	33	<0.01	DSA082	3	6	<0.01	DSA085	12	15	<0.01	DSA088	6	9	<0.01
DSA079	33	36	<0.01	DSA082	6	9	<0.01	DSA085	15	18	<0.01	DSA088	9	12	<0.01
DSA079	36	39	<0.01	DSA082	9	12	<0.01	DSA085	18	21	<0.01	DSA088	12	15	0.01
DSA079	39	42	<0.01	DSA082	12	15	<0.01	DSA085	21	24	<0.01	DSA088	15	18	<0.01
DSA079	42	45	0.05	DSA082	15	18	<0.01	DSA085	24	27	<0.01	DSA088	18	21	<0.01
DSA079	45	48	<0.01	DSA082	18	21	<0.01	DSA085	27	30	<0.01	DSA089	0	3	0.01
DSA079	48	51	<0.01	DSA082	21	24	<0.01	DSA085	30	33	<0.01	DSA089	3	6	<0.01
DSA079	51	54	<0.01	DSA082	24	27	<0.01	DSA085	33	36	0.01	DSA089	6	9	<0.01
DSA079	54	55	<0.01	DSA082	27	30	<0.01	DSA085	36	39	0.02	DSA089	9	12	<0.01
DSA079	55	58	<0.01	DSA082	30	33	0.03	DSA085	39	41	0.01	DSA089	12	13	0.01
DSA079	58	61	<0.01	DSA082	33	36	<0.01	DSA086	0	3	<0.01	DSA089	13	16	<0.01
DSA079	61	64	<0.01	DSA082	36	39	<0.01	DSA086	3	6	<0.01	DSA089	16	19	0.01
DSA079	64	66	<0.01	DSA082	39	42	<0.01	DSA086	6	9	<0.01	DSA089	19	22	0.01
DSA080	0	3	<0.01	DSA082	42	45	0.01	DSA086	9	12	<0.01	DSA089	22	25	0.01
DSA080	3	6	<0.01	DSA082	45	48	<0.01	DSA086	12	15	<0.01	DSA089	25	28	<0.01
DSA080	6	9	0.01	DSA082	48	51	<0.01	DSA086	15	18	<0.01	DSA089	28	31	<0.01
DSA080	9	12	0.01	DSA082	51	54	<0.01	DSA086	18	21	0.01	DSA089	31	32	<0.01

Hole ID	From (m)	To (m)	Au (g/t)	Hole ID	From (m)	To (m)	Au (g/t)	Hole ID	From (m)	To (m)	Au (g/t)	Hole ID	From (m)	To (m)	Au (g/t)
DSA090	0	3	0.01	MRC169	104	106	<0.01	RED505	38	40	<0.01	RED506	50	52	0.24
DSA090	3	6	<0.01	MRC169	106	108	<0.01	RED505	40	42	<0.01	RED506	52	54	0.54
DSA090	6	9	<0.01	MRC169	108	110	0.01	RED505	42	44	<0.01	RED506	54	56	0.07
DSA090	9	12	<0.01	MRC169	110	112	0.01	RED505	44	46	<0.01	RED506	56	58	<0.01
DSA090	12	15	0.01	MRC169	112	114	<0.01	RED505	46	48	<0.01	RED506	58	60	<0.01
DSA090	15	18	<0.01	MRC169	114	116	0.01	RED505	48	50	<0.01	RED506	60	62	<0.01
DSA090	18	21	<0.01	MRC169	116	118	0.03	RED505	50	52	<0.01	RED506	62	64	<0.01
DSA090	21	24	<0.01	MRC169	118	120	0.01	RED505	52	54	<0.01	RED506	64	66	<0.01
DSA090	24	26	<0.01	MRC169	120	122	<0.01	RED505	54	56	<0.01	RED506	66	68	<0.01
HIGA216	0	4	0.002	MRC169	122	124	<0.01	RED505	56	58	<0.01	RED506	68	70	<0.01
HIGA216	4	8	0.001	MRC169	124	126	0.01	RED505	58	60	<0.01	RED506	70	72	<0.01
HIGA216	8	12	0.001	MRC169	126	128	0.01	RED505	60	62	<0.01	RED506	72	74	<0.01
HIGA216	12	16	0.002	MRC169	128	130	0.01	RED505	62	64	<0.01	RED506	74	76	<0.01
HIGA216	16	20	0.003	MRC169	130	131	<0.01	RED505	64	66	<0.01	RED506	76	78	<0.01
HIGA216	20	24	0.001	MRC169	131	132	<0.01	RED505	66	68	<0.01	RED506	78	80	<0.01
HIGA216	24	28	<0.001	MRC169	132	133	<0.01	RED505	68	70	<0.01	RED506	80	82	0.05
HIGA216	28	32	0.001	MRC169	133	134	<0.01	RED505	70	72	<0.01	RED506	82	84	<0.01
HIGA216	32	36	0.001	MRC169	134	135	<0.01	RED505	72	74	<0.01	RED506	84	86	<0.01
HIGA216	36	40	0.001	MRC169	135	136	<0.01	RED505	74	76	<0.01	RED506	86	88	<0.01
HIGA216	40	44	0.001	MRC169	136	137	<0.01	RED505	76	78	<0.01	RED506	88	90	<0.01
HIGA216	44	48	0.001	MRC169	137	138	0.01	RED505	78	80	<0.01	RED506	90	92	<0.01
HIGA216	48	52	0.001	MRC169	138	139	<0.01	RED505	80	82	0.11	RED506	92	94	<0.01
HIGA216	52	56	<0.001	MRC169	139	140	0.01	RED505	82	84	<0.01	RED506	94	96	<0.01
HIGA216	56	60	0.001	MRC169	140	141	0.01	RED505	84	86	0.05	RED506	96	98	<0.01
HIGA216	60	64	<0.001	MRC169	141	143	0.01	RED505	86	88	0.03	RED506	98	100	<0.01
HIGA216	64	65	0.002	MRC169	143	145	0.03	RED505	88	90	<0.01	RED507	0	2	0.07
HIGA6694	0	4	0.003	MRC169	145	147	0.01	RED505	90	92	<0.01	RED507	2	4	0.10
HIGA6694	16	20	0.003	MRC169	147	149	0.01	RED505	92	94	<0.01	RED507	4	6	0.24
HIGA6694	28	32	0.001	MRC169	149	151	<0.01	RED505	94	96	0.01	RED507	6	8	<0.01
HIGA6694	36	40	0.003	MRC169	151	153	<0.01	RED505	96	98	<0.01	RED507	8	10	<0.01
HIGA6694	40	44	0.003	MRC169	153	155	0.01	RED505	98	100	<0.01	RED507	10	12	<0.01
HIGA6694	44	48	0.002	MRC169	155	157	0.01	RED506	0	2	<0.01	RED507	12	14	<0.01
HIGA6694	48	52	0.002	MRC169	157	159	0.05	RED506	2	4	<0.01	RED507	14	16	<0.01
HIGA6694	52	56	0.002	MRC169	159	161	0.02	RED506	4	6	<0.01	RED507	16	18	0.02
HIGA6694	56	60	0.002	MRC169	161	163	0.01	RED506	6	8	<0.01	RED507	18	20	0.02
HIGA6694	60	64	0.002	MRC169	163	165	<0.01	RED506	8	10	<0.01	RED507	20	22	<0.01
HIGA6694	64	68	0.003	MRC169	165	166	<0.01	RED506	10	12	<0.01	RED507	22	24	<0.01
HIGA6694	68	69	0.002	RED505	0	2	<0.01	RED506	12	14	<0.01	RED507	24	26	<0.01
MRC169	67	70	<0.01	RED505	2	4	<0.01	RED506	14	16	<0.01	RED507	26	28	<0.01
MRC169	70	72	<0.01	RED505	4	6	<0.01	RED506	16	18	<0.01	RED507	28	30	<0.01
MRC169	72	74	<0.01	RED505	6	8	<0.01	RED506	18	20	<0.01	RED507	30	32	<0.01
MRC169	74	76	0.01	RED505	8	10	<0.01	RED506	20	22	<0.01	RED507	32	34	<0.01
MRC169	76	78	<0.01	RED505	10	12	<0.01	RED506	22	24	<0.01	RED507	34	36	<0.01
MRC169	78	80	<0.01	RED505	12	14	<0.01	RED506	24	26	0.17	RED507	36	38	<0.01
MRC169	80	82	<0.01	RED505	14	16	<0.01	RED506	26	28	<0.01	RED507	38	40	<0.01
MRC169	82	84	0.01	RED505	16	18	<0.01	RED506	28	30	0.04	RED507	40	42	<0.01
MRC169	84	86	0.01	RED505	18	20	<0.01	RED506	30	32	<0.01	RED507	42	44	<0.01
MRC169	86	88	<0.01	RED505	20	22	<0.01	RED506	32	34	0.49	RED507	44	46	0.04
MRC169	88	90	0.01	RED505	22	24	<0.01	RED506	34	36	1.40	RED507	46	48	0.03
MRC169	90	92	0.01	RED505	24	26	<0.01	RED506	36	38	0.39	RED507	48	50	0.02
MRC169	92	94	0.02	RED505	26	28	<0.01	RED506	38	40	0.06	RED507	50	52	0.01
MRC169	94	96	<0.01	RED505	28	30	<0.01	RED506	40	42	0.46	RED507	52	54	0.03
MRC169	96	98	0.01	RED505	30	32	<0.01	RED506	42	44	0.02	RED507	54	56	0.01
MRC169	98	100	<0.01	RED505	32	34	<0.01	RED506	44	46	1.69	RED507	56	58	<0.01
MRC169	100	102	<0.01	RED505	34	36	<0.01	RED506	46	48	4.25	RED507	58	60	<0.01
MRC169	102	104	<0.01	RED505	36	38	<0.01	RED506	48	50	0.40	RED507	60	62	<0.01

Hole ID	From (m)	To (m)	Au (g/t)	Hole ID	From (m)	To (m)	Au (g/t)	Hole ID	From (m)	To (m)	Au (g/t)	Hole ID	From (m)	To (m)	Au (g/t)
RED507	62	64	<0.01	RED508	74	76	0.03	RED509	92	94	<0.01	RED512	24	26	<0.01
RED507	64	66	0.16	RED508	76	78	0.01	RED509	94	96	<0.01	RED512	26	28	<0.01
RED507	66	68	<0.01	RED508	78	80	0.02	RED509	96	98	0.01	RED512	28	30	<0.01
RED507	68	70	<0.01	RED508	80	82	0.01	RED509	98	100	0.03	RED512	30	32	<0.01
RED507	70	72	<0.01	RED508	82	84	0.02	RED510	0	2	<0.01	RED512	32	34	<0.01
RED507	72	74	<0.01	RED508	84	86	0.02	RED510	2	4	<0.01	RED512	34	36	<0.01
RED507	74	76	<0.01	RED508	86	88	0.03	RED510	4	6	<0.01	RED512	36	38	<0.01
RED507	76	78	<0.01	RED508	88	90	0.01	RED510	6	8	<0.01	RED512	38	40	<0.01
RED507	78	80	<0.01	RED508	90	92	0.02	RED510	8	10	<0.01	RED512	40	42	<0.01
RED507	80	82	<0.01	RED508	92	94	<0.01	RED510	10	12	<0.01	RED512	42	44	<0.01
RED507	82	84	<0.01	RED509	0	2	0.02	RED510	12	14	<0.01	RED512	44	46	<0.01
RED507	84	86	<0.01	RED509	2	4	0.01	RED510	14	16	<0.01	RED512	46	48	<0.01
RED507	86	88	<0.01	RED509	4	6	0.02	RED510	16	18	<0.01	RED512	48	50	<0.01
RED507	88	90	<0.01	RED509	6	8	0.02	RED510	18	20	<0.01	RED512	50	52	<0.01
RED507	90	92	<0.01	RED509	8	10	<0.01	RED510	20	22	<0.01	RED512	52	54	0.02
RED507	92	94	<0.01	RED509	10	12	0.02	RED510	22	24	<0.01	RED512	54	56	0.03
RED507	94	96	<0.01	RED509	12	14	0.03	RED510	24	26	<0.01	RED512	56	58	<0.01
RED507	96	98	<0.01	RED509	14	16	0.02	RED510	26	28	<0.01	RED512	58	60	<0.01
RED507	98	100	<0.01	RED509	16	18	<0.01	RED510	28	30	<0.01	RED512	60	62	<0.01
RED508	0	2	0.02	RED509	18	20	<0.01	RED510	30	32	<0.01	RED512	62	64	<0.01
RED508	2	4	0.03	RED509	20	22	0.02	RED510	32	34	<0.01	RED512	64	66	<0.01
RED508	4	6	0.04	RED509	22	24	0.03	RED510	34	36	<0.01	RED512	66	68	<0.01
RED508	6	8	0.06	RED509	24	26	<0.01	RED510	36	38	<0.01	RED512	68	70	<0.01
RED508	8	10	0.04	RED509	26	28	<0.01	RED510	38	40	<0.01	RED512	70	72	<0.01
RED508	10	12	0.03	RED509	28	30	0.02	RED510	40	42	<0.01	RED512	72	74	<0.01
RED508	12	14	0.04	RED509	30	32	0.03	RED510	42	44	<0.01	RED512	74	76	<0.01
RED508	14	16	0.05	RED509	32	34	0.05	RED510	44	46	<0.01	RED512	76	78	<0.01
RED508	16	18	0.03	RED509	34	36	0.03	RED510	46	48	<0.01	RED512	78	80	<0.01
RED508	18	20	0.01	RED509	36	38	<0.01	RED510	48	50	<0.01	RED513	0	2	<0.01
RED508	20	22	0.03	RED509	38	40	0.02	RED510	50	52	<0.01	RED513	2	4	<0.01
RED508	22	24	0.03	RED509	40	42	<0.01	RED510	52	54	<0.01	RED513	4	6	<0.01
RED508	24	26	<0.01	RED509	42	44	0.03	RED510	54	56	<0.01	RED513	6	8	<0.01
RED508	26	28	<0.01	RED509	44	46	0.01	RED510	56	58	<0.01	RED513	8	10	<0.01
RED508	28	30	<0.01	RED509	46	48	<0.01	RED510	58	60	<0.01	RED513	10	12	<0.01
RED508	30	32	<0.01	RED509	48	50	<0.01	RED510	60	62	<0.01	RED513	12	14	<0.01
RED508	32	34	<0.01	RED509	50	52	<0.01	RED510	62	64	<0.01	RED513	14	16	<0.01
RED508	34	36	<0.01	RED509	52	54	<0.01	RED510	64	66	<0.01	RED513	16	18	<0.01
RED508	36	38	<0.01	RED509	54	56	0.01	RED510	66	68	<0.01	RED513	18	20	<0.01
RED508	38	40	<0.01	RED509	56	58	0.03	RED510	68	70	<0.01	RED513	20	22	<0.01
RED508	40	42	<0.01	RED509	58	60	0.01	RED510	70	72	<0.01	RED513	22	24	<0.01
RED508	42	44	<0.01	RED509	60	62	0.02	RED510	72	74	<0.01	RED513	24	26	<0.01
RED508	44	46	<0.01	RED509	62	64	0.01	RED510	74	76	<0.01	RED513	26	28	<0.01
RED508	46	48	<0.01	RED509	64	66	<0.01	RED510	76	78	<0.01	RED513	28	30	<0.01
RED508	48	50	<0.01	RED509	66	68	<0.01	RED510	78	80	<0.01	RED513	30	32	<0.01
RED508	50	52	<0.01	RED509	68	70	<0.01	RED512	0	2	<0.01	RED513	32	34	<0.01
RED508	52	54	<0.01	RED509	70	72	0.03	RED512	2	4	<0.01	RED513	34	36	<0.01
RED508	54	56	<0.01	RED509	72	74	0.06	RED512	4	6	<0.01	RED513	36	38	<0.01
RED508	56	58	0.85	RED509	74	76	0.04	RED512	6	8	<0.01	RED513	38	40	<0.01
RED508	58	60	0.03	RED509	76	78	<0.01	RED512	8	10	<0.01	RED513	40	42	<0.01
RED508	60	62	<0.01	RED509	78	80	0.02	RED512	10	12	<0.01	RED513	42	44	<0.01
RED508	62	64	<0.01	RED509	80	82	0.04	RED512	12	14	<0.01	RED513	44	46	<0.01
RED508	64	66	<0.01	RED509	82	84	<0.01	RED512	14	16	<0.01	RED513	46	48	<0.01
RED508	66	68	0.02	RED509	84	86	0.02	RED512	16	18	<0.01	RED513	48	50	<0.01
RED508	68	70	0.02	RED509	86	88	0.05	RED512	18	20	<0.01	RED513	50	52	<0.01
RED508	70	72	0.01	RED509	88	90	<0.01	RED512	20	22	<0.01	RED513	52	54	<0.01
RED508	72	74	0.03	RED509	90	92	0.02	RED512	22	24	<0.01	RED513	54	56	<0.01

Hole ID	From (m)	To (m)	Au (g/t)	Hole ID	From (m)	To (m)	Au (g/t)	Hole ID	From (m)	To (m)	Au (g/t)	Hole ID	From (m)	To (m)	Au (g/t)
RED513	56	58	<0.01	RED515	8	10	<0.01	RED516	40	42	<0.01	WGRC007	86	87	0.30
RED513	58	60	<0.01	RED515	10	12	0.04	RED516	42	44	0.02	WGRC007	87	88	0.45
RED513	60	62	<0.01	RED515	12	14	0.10	RED516	44	46	0.04	WGRC007	88	89	0.51
RED513	62	64	<0.01	RED515	14	16	<0.01	RED516	46	48	0.04	WGRC007	89	90	0.27
RED513	64	66	<0.01	RED515	16	18	0.02	RED516	48	50	0.02	WGRC007	90	91	0.62
RED513	66	68	<0.01	RED515	18	20	0.04	RED516	50	52	0.02	WGRC007	91	92	0.14
RED513	68	70	<0.01	RED515	20	22	0.32	RED516	52	54	<0.01	WGRC007	92	93	0.23
RED513	70	72	<0.01	RED515	22	24	0.28	RED516	54	56	0.02	WGRC007	93	94	0.21
RED513	72	74	<0.01	RED515	24	26	0.07	RED516	56	58	<0.01	WGRC007	94	95	<0.01
RED513	74	76	<0.01	RED515	26	28	0.05	RED516	58	60	<0.01	WGRC007	95	96	<0.01
RED513	76	78	0.02	RED515	28	30	0.88	RED516	60	62	0.02	WGRC007	96	97	<0.01
RED513	78	80	<0.01	RED515	30	32	1.25	RED516	62	64	0.02	WGRC007	97	98	<0.01
RED514	0	2	0.04	RED515	32	34	0.55	RED516	64	66	<0.01	WGRC007	98	99	<0.01
RED514	2	4	0.03	RED515	34	36	0.42	RED516	66	68	0.03	WGRC007	102	104	0.01
RED514	4	6	0.02	RED515	36	38	0.27	RED516	68	70	0.05	WGRC008	0	3	0.01
RED514	6	8	0.02	RED515	38	40	0.82	RED516	70	72	0.10	WGRC008	3	6	0.01
RED514	8	10	0.02	RED515	40	42	1.05	RED516	72	74	0.12	WGRC008	6	9	0.01
RED514	10	12	<0.01	RED515	42	44	1.23	RED516	74	76	0.15	WGRC008	9	12	<0.01
RED514	12	14	<0.01	RED515	44	46	0.25	RED516	76	78	1.33	WGRC008	12	15	<0.01
RED514	14	16	<0.01	RED515	46	48	0.10	RED516	78	80	0.36	WGRC008	15	18	<0.01
RED514	16	18	<0.01	RED515	48	50	0.05	WGRC007	0	3	0.01	WGRC008	18	21	0.01
RED514	18	20	0.03	RED515	50	52	0.04	WGRC007	3	6	<0.01	WGRC008	21	24	0.01
RED514	20	22	0.06	RED515	52	54	0.02	WGRC007	6	9	0.02	WGRC008	24	27	<0.01
RED514	22	24	0.03	RED515	54	56	<0.01	WGRC007	9	12	<0.01	WGRC008	27	30	<0.01
RED514	24	26	0.02	RED515	56	58	0.09	WGRC007	12	15	0.01	WGRC008	30	33	<0.01
RED514	26	28	0.02	RED515	58	60	0.05	WGRC007	15	18	0.01	WGRC008	33	36	0.02
RED514	28	30	0.02	RED515	60	62	0.02	WGRC007	18	21	<0.01	WGRC008	36	39	<0.01
RED514	30	32	<0.01	RED515	62	64	0.02	WGRC007	21	24	<0.01	WGRC008	39	42	0.01
RED514	32	34	<0.01	RED515	64	66	<0.01	WGRC007	24	27	<0.01	WGRC008	42	45	0.01
RED514	34	36	<0.01	RED515	66	68	0.03	WGRC007	27	30	0.01	WGRC008	45	48	<0.01
RED514	36	38	<0.01	RED515	68	70	0.10	WGRC007	30	33	<0.01	WGRC008	48	51	<0.01
RED514	38	40	<0.01	RED515	70	72	0.02	WGRC007	33	36	<0.01	WGRC008	51	54	0.01
RED514	40	42	<0.01	RED515	72	74	0.02	WGRC007	36	39	0.01	WGRC008	54	57	0.01
RED514	42	44	<0.01	RED515	74	76	<0.01	WGRC007	39	42	0.01	WGRC008	57	60	<0.01
RED514	44	46	<0.01	RED515	76	78	<0.01	WGRC007	42	45	0.01	WGRC008	60	63	0.01
RED514	46	48	<0.01	RED515	78	80	<0.01	WGRC007	45	48	0.01	WGRC008	63	66	<0.01
RED514	48	50	<0.01	RED516	0	2	<0.01	WGRC007	48	51	0.01	WGRC008	66	69	<0.01
RED514	50	52	<0.01	RED516	2	4	0.03	WGRC007	51	54	0.01	WGRC008	69	72	<0.01
RED514	52	54	<0.01	RED516	4	6	<0.01	WGRC007	54	57	0.01	WGRC008	72	75	<0.01
RED514	54	56	<0.01	RED516	6	8	<0.01	WGRC007	57	60	0.04	WGRC008	75	78	<0.01
RED514	56	58	<0.01	RED516	8	10	<0.01	WGRC007	60	63	0.01	WGRC008	78	81	<0.01
RED514	58	60	<0.01	RED516	10	12	<0.01	WGRC007	63	66	0.02	WGRC008	81	84	<0.01
RED514	60	62	<0.01	RED516	12	14	<0.01	WGRC007	66	69	0.01	WGRC008	84	87	0.01
RED514	62	64	<0.01	RED516	14	16	<0.01	WGRC007	69	72	0.02	WGRC008	87	90	0.01
RED514	64	66	<0.01	RED516	16	18	<0.01	WGRC007	74	75	<0.01	WGRC008	90	93	0.06
RED514	66	68	<0.01	RED516	18	20	<0.01	WGRC007	75	76	<0.01	WGRC008	93	96	0.01
RED514	68	70	<0.01	RED516	20	22	<0.01	WGRC007	76	77	0.06	WGRC008	96	99	0.02
RED514	70	72	<0.01	RED516	22	24	0.03	WGRC007	77	78	0.01	WGRC008	99	102	0.14
RED514	72	74	<0.01	RED516	24	26	0.02	WGRC007	78	79	0.06	WGRC008	102	105	0.04
RED514	74	76	<0.01	RED516	26	28	<0.01	WGRC007	79	80	0.08	WGRC008	105	108	0.13
RED514	76	78	<0.01	RED516	28	30	<0.01	WGRC007	80	81	0.12	WGRC008	108	111	0.06
RED514	78	80	0.02	RED516	30	32	<0.01	WGRC007	81	82	0.38	WGRC008	111	114	0.01
RED515	0	2	0.04	RED516	32	34	0.02	WGRC007	82	83	1.22	WGRC008	114	117	<0.01
RED515	2	4	0.02	RED516	34	36	0.02	WGRC007	83	84	0.50	WGRC008	117	119	<0.01
RED515	4	6	0.02	RED516	36	38	<0.01	WGRC007	84	85	1.69	WGRC009	0	3	0.02
RED515	6	8	0.02	RED516	38	40	<0.01	WGRC007	85	86	2.71	WGRC009	3	6	0.02

Hole ID	From (m)	To (m)	Au (g/t)	Hole ID	From (m)	To (m)	Au (g/t)	Hole ID	From (m)	To (m)	Au (g/t)	Hole ID	From (m)	To (m)	Au (g/t)
WGRC009	6	9	<0.01	WGRC014	46	47	0.28								
WGRC009	9	12	<0.01	WGRC014	47	48	0.08								
WGRC009	12	15	<0.01	WGRC014	48	49	0.87								
WGRC009	15	18	0.01	WGRC014	49	50	0.56								
WGRC009	18	21	<0.01	WGRC014	50	51	0.28								
WGRC009	21	24	<0.01	WGRC014	51	52	0.48								
WGRC009	24	27	<0.01	WGRC014	52	53	1.44								
WGRC009	27	30	<0.01	WGRC014	53	54	0.39								
WGRC009	30	33	<0.01	WGRC014	54	55	0.09								
WGRC009	33	36	<0.01	WGRC014	55	56	<0.01								
WGRC009	36	39	0.01	WGRC014	56	57	0.40								
WGRC009	39	42	0.01	WGRC014	57	58	2.60								
WGRC009	42	45	<0.01	WGRC014	58	59	0.58								
WGRC009	45	48	0.01	WGRC014	59	60	0.23								
WGRC009	48	51	<0.01	WGRC014	60	61	0.46								
WGRC009	51	54	0.03	WGRC014	61	62	0.55								
WGRC009	54	57	<0.01	WGRC014	62	63	2.46								
WGRC009	57	60	<0.01	WGRC014	63	64	<0.01								
WGRC009	60	63	<0.01	WGRC014	64	65	0.05								
WGRC009	63	66	0.03	WGRC014	65	66	<0.01								
WGRC009	66	69	<0.01	WGRC014	69	72	0.01								
WGRC009	69	72	<0.01	WGRC015	0	3	0.01								
WGRC009	72	75	<0.01	WGRC015	3	6	<0.01								
WGRC009	75	78	0.01	WGRC015	6	9	<0.01								
WGRC009	78	81	0.01	WGRC015	9	12	<0.01								
WGRC009	81	84	<0.01	WGRC015	12	15	0.01								
WGRC009	84	87	<0.01	WGRC015	15	18	<0.01								
WGRC009	87	90	<0.01	WGRC015	18	21	0.01								
WGRC009	90	93	<0.01	WGRC015	21	24	<0.01								
WGRC009	93	96	<0.01	WGRC015	24	27	<0.01								
WGRC009	96	99	<0.01	WGRC015	27	30	<0.01								
WGRC009	99	102	<0.01	WGRC015	30	33	<0.01								
WGRC009	102	105	<0.01	WGRC015	33	36	<0.01								
WGRC009	105	108	<0.01	WGRC015	36	39	<0.01								
WGRC009	108	111	0.01	WGRC015	39	42	<0.01								
WGRC009	111	114	<0.01	WGRC015	42	45	<0.01								
WGRC009	114	117	0.01	WGRC015	45	48	<0.01								
WGRC009	117	120	0.10	WGRC015	48	51	0.01								
WGRC014	0	3	0.01	WGRC015	51	54	0.01								
WGRC014	3	6	0.01	WGRC015	54	57	0.01								
WGRC014	6	9	0.01	WGRC015	57	60	<0.01								
WGRC014	9	12	<0.01												
WGRC014	12	15	<0.01												
WGRC014	15	18	<0.01												
WGRC014	18	21	<0.01												
WGRC014	21	24	0.01												
WGRC014	24	27	0.01												
WGRC014	27	30	<0.01												
WGRC014	30	33	0.01												
WGRC014	33	36	0.06												
WGRC014	36	39	0.08												
WGRC014	39	42	0.08												
WGRC014	42	43	0.50												
WGRC014	43	44	0.61												
WGRC014	44	45	0.05												
WGRC014	45	46	0.05												