Thick copper-silver mineralisation with high-grade zones intersected at Donkey Hill; Otniel discovery extended

HIGHLIGHTS

Donkey Hill

- The first two drill holes at Donkey Hill have intersected **thick copper-silver mineralisation from near surface** at Kaoko's Chalkos Copper-Silver Project in Namibia.
- **DDDH001** returned **54m at 1.03% Cu** and **29.2g/t Ag** from 8.9m down-hole, including:
  - **4.5m at 3.35% Cu** and **90g/t Ag** from 8.9m; and
  - **5.0m at 3.54% Cu** and **86g/t Ag** from 47.0m.
- DDDH001 was **abandoned at 65.8m** after encountering a cavity and **ended in mineralisation**.
- **DDDH002**, drilled from the same pad to test the zone at depth, returned **47m at 1.18% Cu** and **36.2g/t Ag** from 51.5m down-hole, including:
  - **34m at 1.30% Cu** and **42.9g/t Ag** from 65m; and
  - **11m at 2.01% Cu** and **63.7g/t Ag** from 76m.
- DDDH002 also intersected additional deeper intervals outside the main zone, including **9.0m at 2.19% Cu** and **15.0g/t Ag** from 132m and **5.0m at 1.57% Cu** and **23.4g/t Ag** from 158m.
- **A third hole (DDDH003)** is underway as a **~90m step-out** to test strike continuity along with a second rig drilling at Donkey Hill East **(DDDH004)**
- Donkey Hill lies ~2.2km north-northwest of Otniel on the same mineralised trend.

Otniel

Assays from drill holes **DDOT003-006** confirm **copper-silver mineralisation in every hole at Otniel,** defining ~**185m** of lateral extent so far.

- **DDOT004** returned **19.8m at 1.05% Cu** and **14.4g/t Ag** from 99m, including **12.6m at 1.26% Cu** and **16.3g/t Ag** from 101m.
- **DDOT006** returned **27.5m at 0.71% Cu** and **11.9g/t Ag** from 73m, including **8.5m at 1.31% Cu** and **20.1g/t Ag** from 92m.
- **DDOT003** returned **17.0m at 0.76% Cu** and **11.1g/t Ag** from 77m, including **6.4m at 1.43% Cu** and **23.8g/t Ag** from 88m.
- Drilling continues (DDOT009 underway) and geophysics (drone magnetics, ground IP and down-hole logging) has commenced over the Chalkos Project area.

Driling Plan and Funding

- **Three rigs are now operating** at Chalkos and Kaoko remains well funded for the accelerated drilling program ahead with **~$22M in cash as of 30 September 2026.**

Kaoko Metals Limited ("Kaoko Metals" or "the Company") (**ASX: KAO**) is pleased to report assay results from the first ever drilling at the Donkey Hill Prospect, together with further drill results from the Otniel Prospect, both within its Chalkos Copper-Silver Project in Namibia.

The results confirm thick copper-silver mineralisation with high-grade zones from near surface at Donkey Hill, and consistent mineralisation across all holes drilled to date at Otniel.

The near surface copper-silver mineralisation intercepted is considered highly significant for the first ever drilling of Donkey Hill, where over 1.5km cumulative strike of mapped surface mineralisation remains to be drill tested.

Donkey Hill lies 2.2km north-northwest of Otniel with the two prospects interpreted to sit within the same mineralised stratigraphic sequence (the Ombombo Subgroup). Mineralisation is interpreted as a shallow, structurally influenced, sediment-hosted copper-silver system of potential red-bed style, hosted within glacial diamictites, arenites, argillites and carbonates.

Ongoing drilling at Otniel has confirmed further shallow, structurally influenced, sediment-hosted copper-silver in all four holes reported in this announcement. Mineralisation has now been intersected from three separate drill pads spanning approximately 185m of lateral extent around the discovery holes.

Early drilling has been constrained by terrain and limited road access, restricting collar locations and drilling orientations. Expanded earthworks are underway to enable more systematic drill pads and orientations, improving the geological model as exploration continues.

Kaoko Metals Managing Director Gerard O'Donovan commented:

"These are outstanding first results from Donkey Hill. Both holes intersected thick copper-silver mineralisation from near-surface, with higher-grade zones including 11m at 2.01% Cu and 5m at 3.54% Cu, together with strong silver grades. DDDH001 ended in mineralisation after encountering a cavity, so the base of the system is not yet defined, and DDDH002 confirms the zone continues down-dip and remains open.

"Meanwhile at Otniel, we have intersected mineralisation from three separate drill pads, demonstrating lateral extent beyond the discovery holes. With two broad, shallow zones of copper-silver mineralisation now intersected 2.2km apart on the same interpreted trend, three rigs operating and geophysics commencing, our maiden exploration program is beginning to unlock the enormous potential of the Chalkos Project."

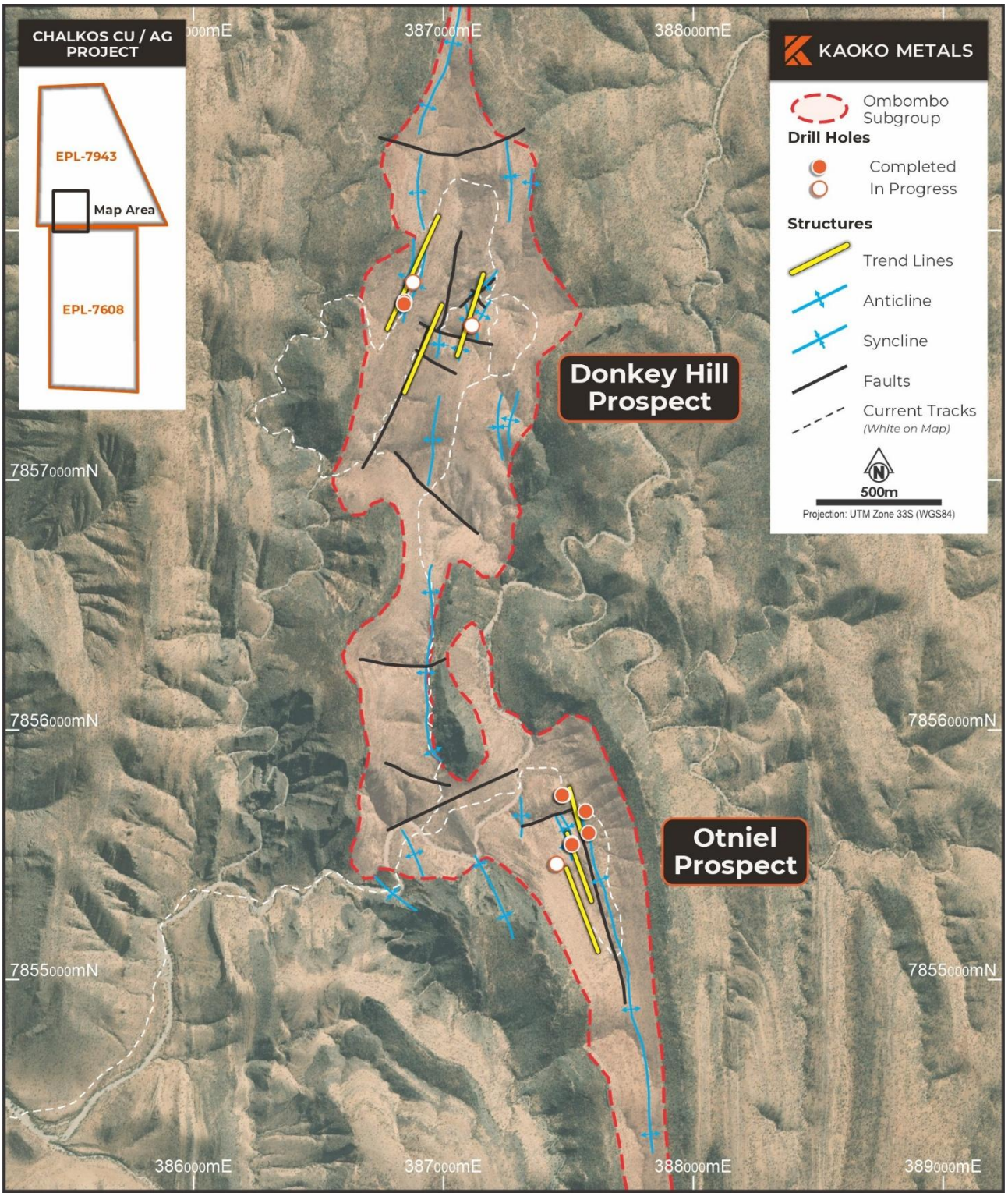

Figure 1 – Location plan of Donkey Hill, Donkey Hill East and Otniel showing drill collars within the Ombombo Subgroup and the ~2.2km separation between prospects.

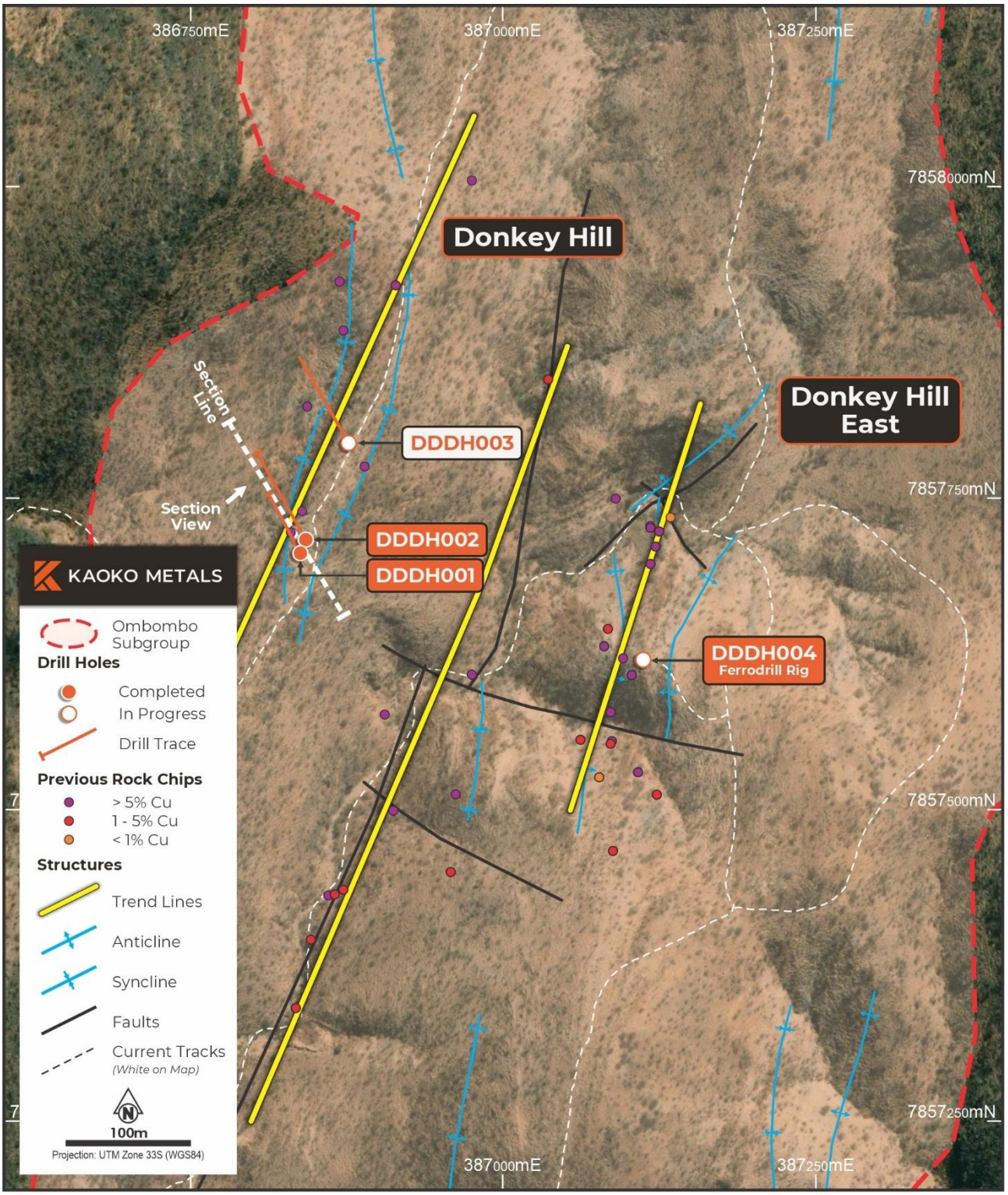

Figure 2 – Location plan of Donkey Hill, showing drill collars, prospective trend lines and previous surface sampling locations.

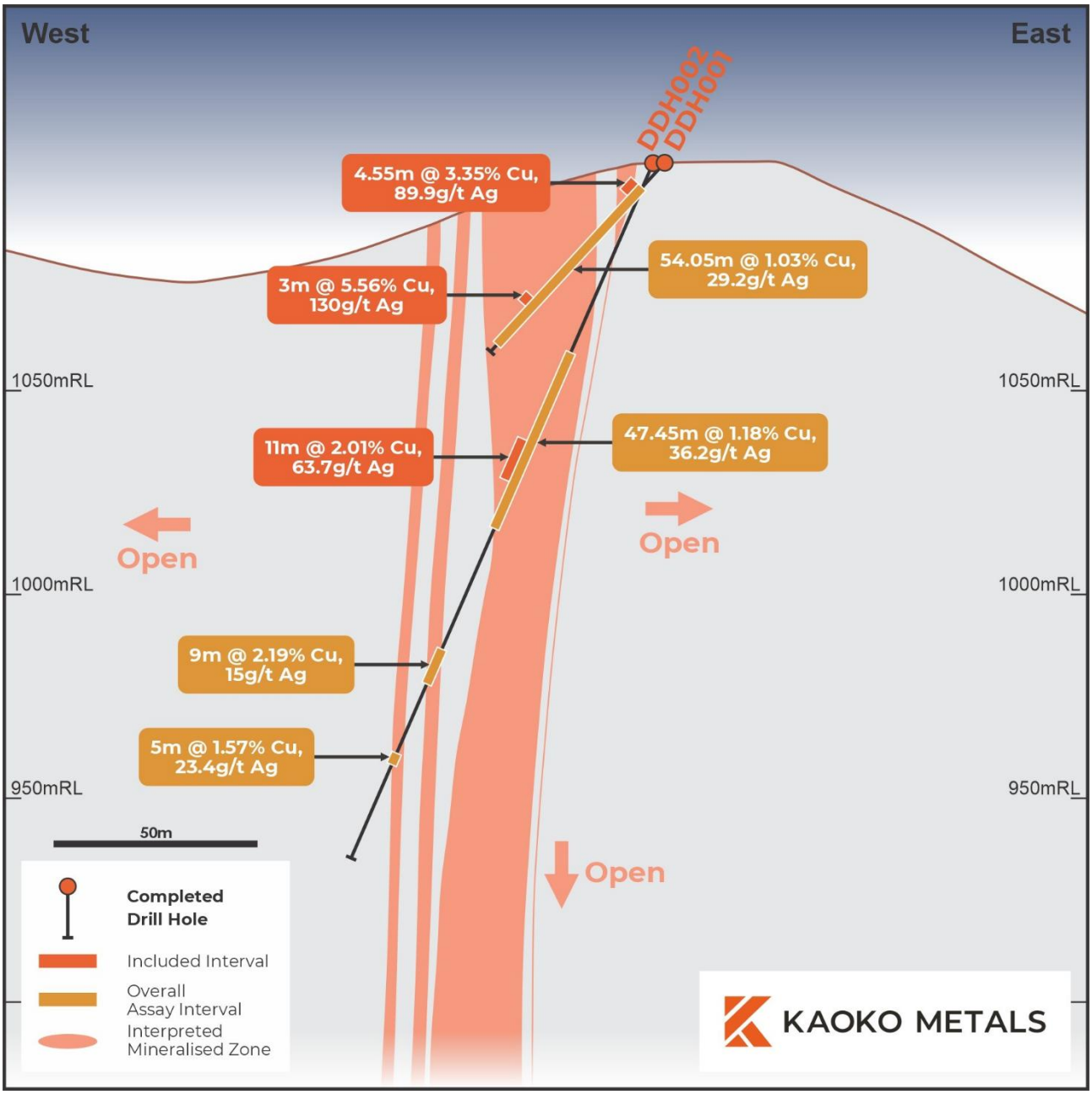

Figure 3 – Donkey Hill cross-section through the DDDH001 (abandoned and ended in mineralisation) & DDDH002 showing down-hole Cu and Ag.

DONKEY HILL DRILLING – DDDH001 AND DDDH002

Diamond drill hole DDDH001 was collared at -45° dip towards 335° azimuth and intersected copper-silver mineralisation from near surface, returning 54.05m at 1.03% Cu and 29.2g/t Ag from 8.95m to 63m, (Appendix A). The hole was abandoned at 65.86m (short of its planned 120m depth) after the drill string became stuck in a cavity. The final 0.86m sample assayed 0.45% Cu, confirming the hole ended in mineralisation and the zone remains open at depth.

Using a 0.2% Cu cut-off, the hole returned two main intervals:

- An upper zone of 8.05m at 2.01% Cu and 56g/t Ag from 8.95m, including 4.55m at 3.35% Cu and 90g/t Ag from 8.95m. This includes a very high grade, chalcocite dominant interval of 0.75m at 13.35% Cu and 391g/t Ag from 12.2m, the highest-grade drill sample at Chalkos to date.

- A lower zone of 42.86m at 0.93% Cu and 26g/t Ag from 23.0m to the end of the hole, including 12.34m at 1.79% Cu and 47g/t Ag from 41.86m. That in turn includes 5.0m at 3.54% Cu and 86g/t Ag from 47m.

The two zones are separated by approximately 6m of dolomite, with lower copper grades (0.03% to 0.18% Cu). Copper occurs as malachite and chalcocite, with other secondary copper carbonate and silicate minerals.

DDDH002 was drilled from the same pad at a steeper angle (-65° dip towards 331° azimuth) to test the zone at depth. It returned 47.45m at 1.18% Cu and 36.2g/t Ag from 51.55m down-hole, including 34.0m at 1.30% Cu and 42.9g/t Ag from 65m, which includes 11m at 2.01% Cu and 63.7g/t Ag from 76m. Additional deeper intervals include 9.0m at 2.19% Cu and 15.0g/t Ag from 132m and 5.0m at 1.57% Cu and 23.4g/t Ag from 158m.

A step out hole (DDDH003) is underway approximately 90m north-northeast to test strike continuity. Two earlier attempts from this pad, DDDH003A and DDDH003B, were abandoned at 71.49m and 3m after drilling equipment was lost in the holes; the hole is being redrilled as DDDH003. Surface copper mineralisation at Donkey Hill and Donkey Hill East has been mapped over a cumulative strike of more than 1.5km, the majority of which remains untested by drilling.

Table 1 – Significant assay intersections, Donkey Hill Prospect (DDDH001 and DDDH002).

Hole ID	From (m)	To (m)	Interval (m)	Cu (%)	Ag (g/t)
DDDH001	8.95	63.00	54.05	1.03	29.2
DDDH001	8.95	65.86 (EOH)	56.91	0.99	28
DDDH001	8.95	17.00	8.05	2.01	56.1
incl.	8.95	13.50	4.55	3.35	90
incl.	12.20	12.95	0.75	13.35	391
DDDH001	23.00	65.86 (EOH)	42.86	0.93	26
incl.	29.80	30.25	0.45	8.34	121
and	41.86	54.20	12.34	1.79	47
incl.	47.00	52.00	5.00	3.54	86
DDDH002	26.00	27.32	1.32	1.05	22.6
DDDH002	37.80	40.00	2.20	0.61	13.5
DDDH002	51.55	99.00	47.45	1.18	36.2
incl.	51.55	52.43	0.88	10.15	168
and	65.00	99.00	34.00	1.30	42.9
incl.	76.00	87.00	11.00	2.01	63.7
DDDH002	108.00	110.00	2.00	0.49	10.5
DDDH002	132.00	141.00	9.00	2.19	15.0
incl.	132.00	132.40	0.40	34.40	62
DDDH002	158.00	163.00	5.00	1.57	23.4
incl.	162.00	163.00	1.00	3.57	15

Intersections are down-hole lengths; true widths are not yet known. Grades are length-weighted averages of Cu and Ag assays from half-core samples of nominal 1m length. Intervals were selected using a nominal 0.2% Cu cut-off, with no top cut applied, and include samples below the cut-off as internal dilution.

The 56.91m interval is the entire sampled length of the hole, and includes 18.9m below 0.2% Cu, with up to 6m consecutive below cut-off (17 to 23m). The 8.95 to 17.0m interval includes 2.5m below cut-off. The 23.0 to 65.86m interval includes 10.4m below cut-off, in intervals of up to 2m. The interval from 0m to 4.0m was not sampled; 4.0m to 8.95m was sampled and returned less than 0.02% Cu. In DDDH002, the 51.55 to 99.0m interval includes 9.0m below cut-off in intervals of up to 4m, and 0.4m at 34.4% Cu from 132.0m contributes approximately 70% of the copper in the 132.0 to 141.0m interval. Over-limit Cu (>10%) and Ag (>200ppm) were determined by Cu-OG62 and Ag-OG62. No metal equivalents are reported. Ag is reported in g/t (equivalent to ppm).



Figure 4 – Core photo of DDDH001 from 48.18m to 52.77m



Figure 5 – Core photo of DDDH002 from 75.99m to 80.46m



Figure 6 – Section of Diamond Core from Donkey Hill DDDH002 (84.46m to 84.66m) showing disseminated Chalcocite, Malachite and Azurite.



Figure 7 – Finely laminated siltstone from Donkey Hill surface workings immediately west of DDDH001 & DDDH002 displaying stratiform/bedding-controlled copper mineralisation.

OTNIEL DRILLING – DDOT003 TO DDOT006

Assay results have been received for drill holes DDOT003 to DDOT006 at the Otniel prospect, with all four holes intersecting copper-silver mineralisation (Appendix A). Combined with previously reported results from DDOT001 (37.1m at 1.23% Cu and 15.2g/t Ag) and DDOT002 (48m at 1.02% Cu and 12.9g/t Ag) ASX announcement 12 October 2026, every drillhole at Otniel to date has intersected mineralisation.

Significantly, mineralisation has now been intersected from three separate drill pads spanning approximately 185m of lateral extent around either side of the DDOT001/DDOT002 discovery pad, pointing to the potential for a larger system than indicated from early stage of exploration.

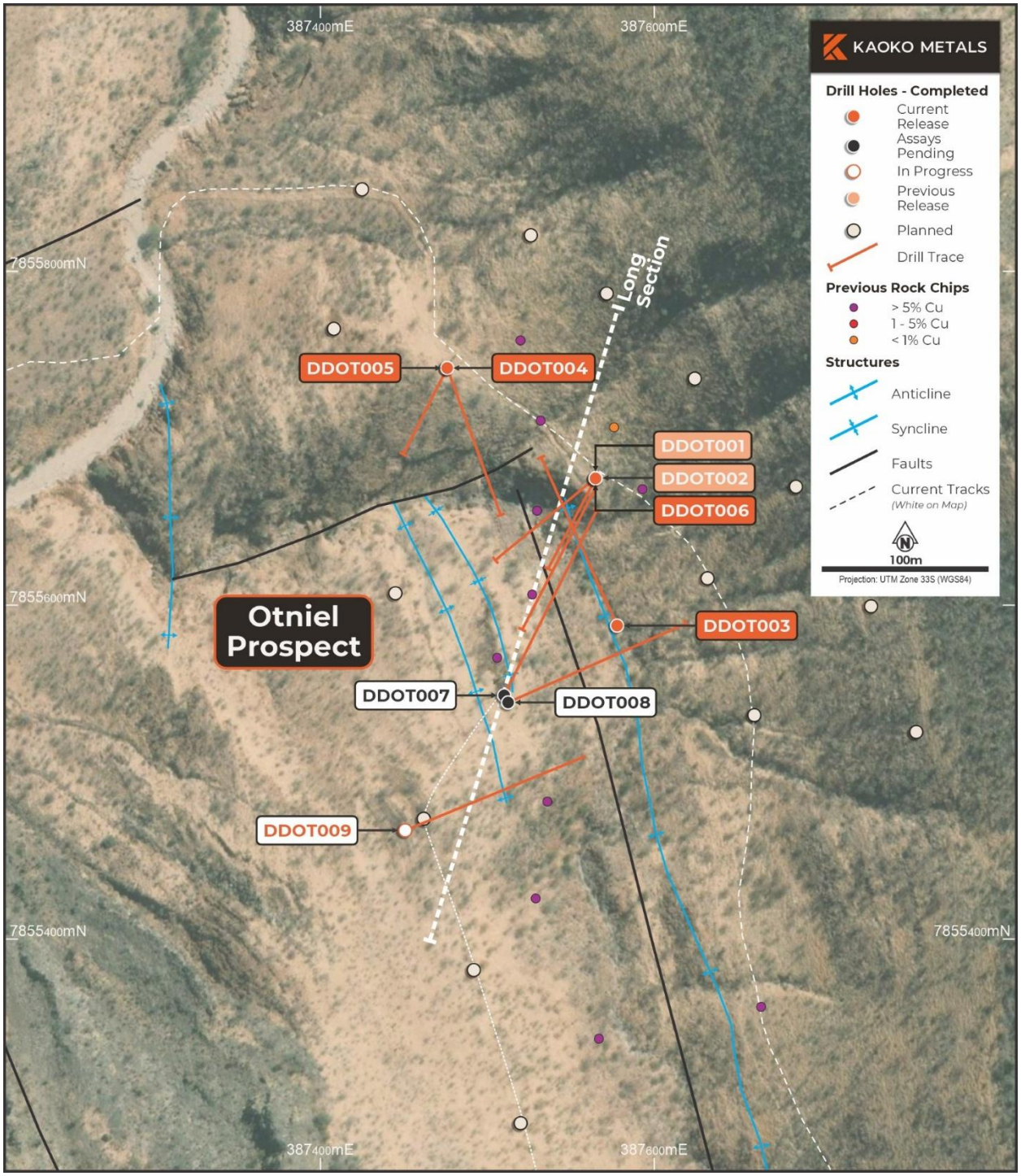

Figure 8 – Plan view of the Otniel Prospect showing drill pads, drill hole collars and traces (DDOT001 to DDOT009) and access roads.

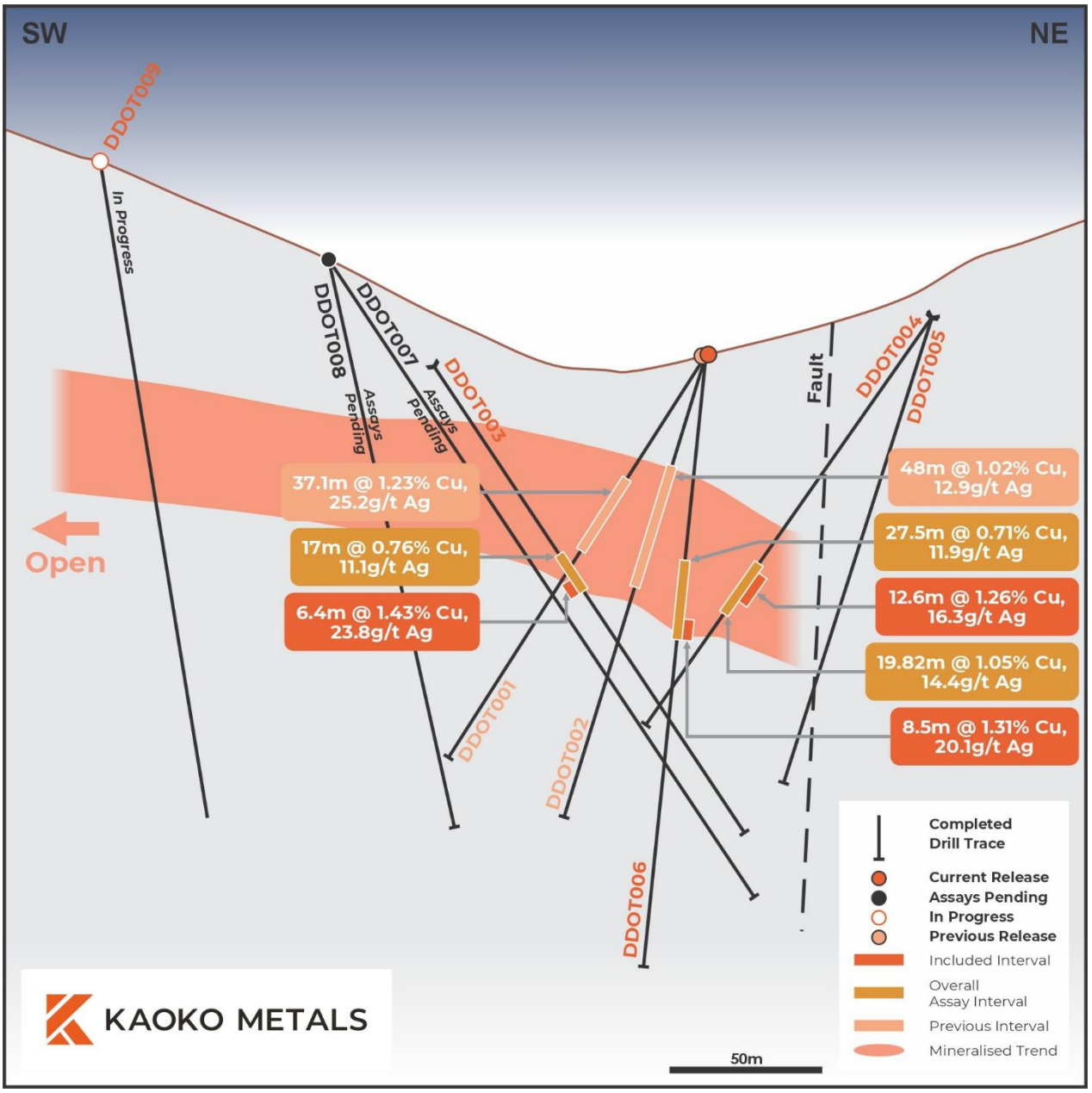

Figure 9 – Long section of the Otniel Prospect showing drill holes DDOT001 to DDOT006 with down-hole copper intervals, mineralisation is interpreted as a north plunging anticline (looking northwest).

DDOT004 was drilled from a second pad approximately 110m northwest of the DDOT001/DDOT002 pad, at an orientation oblique to the interpreted mineralised zone. It returned 19.8m at 1.05% Cu and 14.4g/t Ag from 99m down-hole, including 12.6m at 1.26% Cu and 16.3g/t Ag from 101.4m.

The highest-grade sample in the hole was 1m at 4.27% Cu and 36g/t Ag from 112m. The base of the main zone at 118.82m is followed by an iron-rich interval (3.1 to 4.2% Fe from 118.82m to 123m), consistent with the footwall marker unit recognised beneath the copper-silver zone in DDOT001 and DDOT002.

DDOT006 was drilled from the same pad as DDOT001 and DDOT002 but at a near-vertical dip (-80°). It returned 27.5m at 0.71% Cu and 11.9g/t Ag from 73m down-hole, including 8.5m at 1.31% Cu and 20.1g/t Ag from 92m. The higher-grade zones in DDOT006 are narrower than those in DDOT001 and DDOT002, although grades are similar. The hole may have passed beneath the higher-grade core of the target, which

is interpreted to be controlled by a cross-cutting fault. The mineralised zone is again followed by an iron rich interval (3.7% to 5.6% Fe from 100.5m to 109m). A deeper interval of 2.0m at 1.19% Cu and 9.5g/t Ag was returned from 144m.

DDOT003 was drilled from a pad approximately 90m south of the DDOT001/DDOT002 pad on an azimuth of approximately 336°, more than 90° to DDOT001 and DDOT002. The hole is interpreted to have largely remained in the footwall throughout, intersecting the high iron footwall unit and drilling below the mineralised zone seen in DDOT001 and DDOT002. It nonetheless returned 17.0m at 0.76% Cu and 11.1g/t Ag from 77m, including 4.15m at 0.83% Cu and 7.5g/t Ag from 77m and 6.4m at 1.43% Cu and 23.8g/t Ag from 87.6m. The highest-grade sample in the hole was 0.45m at 4.18% Cu and 60g/t Ag from 91.55m. Shallower lower-grade zones of 3.2m at 0.51% Cu from 28m and 8.0m at 0.57% Cu from 41m were also intersected.

DDOT005 was drilled from the same pad as DDOT004 at a steeper dip (-70°), targeting further west. It returned narrower zones including 2.0m at 2.99% Cu and 4.0g/t Ag from 74m (the 75 to 76m sample assaying 5.17% Cu), 1.0m at 1.30% Cu from 97m and 3.0m at 1.02% Cu and 5.4g/t Ag from 109.45m (including 0.45m at 4.71% Cu and 19g/t Ag from 112m). Silver is notably lower relative to copper in DDOT005 than in the other holes, and a 0.42m interval at 1.02% Pb was returned from 102.6m. This hole is interpreted to have been drilled on the northern side of an east-west trending fault which is interpreted to truncate or off-set mineralisation. The reason for this difference will be assessed through further logging and drilling. Individual sample results for all four holes are provided in Appendix A.

Early drilling has been constrained by terrain and limited road access. Expanded earthworks are underway to enable more systematic pad locations and drilling orientations as the geological model continues to evolve.

Table 2 – Significant assay intersections, Otniel Prospect (DDOT003 to DDOT006).

Hole ID	From (m)	To (m)	Interval (m)	Cu (%)	Ag (g/t)
DDOT003	28.0	31.2	3.2	0.51	4.3
DDOT003	41.0	49.0	8.0	0.57	3.1
DDOT003	77.0	94.0	17.0	0.76	11.1
incl.	77.0	81.15	4.15	0.83	7.5
and	87.6	94.0	6.4	1.43	23.8
DDOT004	85.51	88.0	2.49	0.79	11.8
DDOT004	99.0	118.82	19.82	1.05	14.4
incl.	99.0	114.0	15.0	1.15	14.8
incl.	101.4	114.0	12.6	1.26	16.3
and	117.0	118.82	1.82	1.77	28.2
DDOT005	74.0	76.0	2.0	2.99	4.0
DDOT005	97.0	98.0	1.0	1.30	1.0
DDOT005	109.45	112.45	3.0	1.02	5.4
incl.	112.0	112.45	0.45	4.71	19
DDOT006	73.0	100.5	27.5	0.71	11.9
incl.	83.19	100.5	17.31	0.87	14.1
incl.	92.0	100.5	8.5	1.31	20.1
DDOT006	144.0	146.0	2.0	1.19	9.5

Intersections are down-hole lengths; true widths are not yet known. Grades are length-weighted averages of Cu and Ag assays from half-core samples of nominal 1m length. Intervals were selected using a nominal 0.2% Cu cut-off, with no top cut applied, and include samples below the cut-off as internal dilution. DDOT003 77.0–94.0m includes 6.45m from 81.15 to 87.6m below the cut-off (one 4.6m composite sample from 83 to 87.6m); DDOT006 73.0–100.5m includes a total of 5.59m below the cut-off in intervals of up to 2m. DDOT004 99.0–118.82m includes 3.4m below the cut-off (up to 3.0m consecutive) Ag is reported in g/t (equivalent to ppm). No metal equivalents are reported. See Appendix A for all sample results.



Figure 10 – Drill core from DDOT004 (110.84 to 115.36m) showing copper mineralisation and associated assay grades (refer to Appendix A for full assay details).

THIRD RIG AND NEXT STEPS

A third diamond drill rig has mobilised and commenced drilling at the Donkey Hill East prospect (hole DDDH004 underway). The drilling contract was awarded to Ferrodrill, a Namibian contractor with extensive local experience on copper projects.

Ferrodrill's in-country experience, local workforce and established logistics base, support a safe and efficient operation in the Kaoko region, and the addition of a third rig significantly increases the Company's drilling capacity across Chalkos. Drilling at Donkey Hill East will test the depth extent and continuity of known surface copper mineralisation, where previous selected surface samples returned grades of greater than 50% Cu[1].



Figure 11 - Ferrodrill drilling DDDH004 at Donkey Hill East with Optimine drilling DDDH003 in background.

[1] Selected surface samples are by nature selective and not necessarily representative of the mineralisation. Refer to the Company's Prospectus dated 23 February 2026.

Kaoko's immediate work programs include:

- **Continuation of the expanded diamond drilling program** with three rigs at Otniel, Donkey Hill and Donkey Hill East.
- **Development of additional drill pads and access at Otniel** to enable more systematic drilling.
- Receipt and reporting of assays for DDDH003 and DDDH003A at Donkey Hill, and for DDOT007 and DDOT008 at Otniel (**expected late December 2026 / early 2027**).
- **Drone magnetics and ground IP** (from the week of 23 November), and down-hole geophysical logging (November–December).
- Mineralogical and sequential copper analysis, and planning of initial metallurgical test work.
- **Regional fieldwork** outside the main Chalkos prospects; and
- **Continuation of project-wide field programs at Chalkos** and **fieldwork** at Karibib project.

About Kaoko Metals

Kaoko Metals is an ASX-listed exploration company focused on unlocking large-scale copper, silver and gold opportunities in Namibia's highly prospective Damara and Kaoko belts.

The Company's flagship Chalkos Copper-Silver Project is located within the under-explored Kaoko Copper Belt, where known mineralisation represents only a small portion of a substantial landholding.

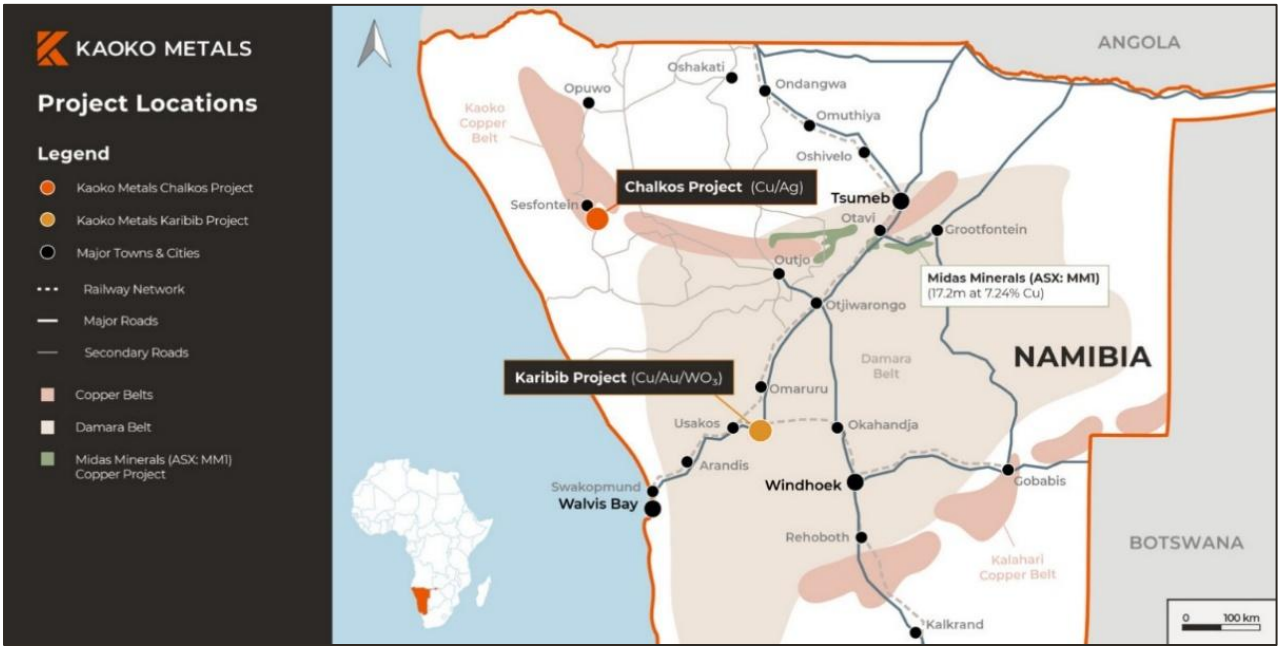

Figure 12 – Kaoko Metals Project Locations.

Kaoko Metals is applying systematic, modern exploration techniques to define and expand existing mineralisation, while targeting new discoveries across its broader tenure.

In parallel, the Karibib Gold-Copper-Tungsten Project is situated in the prolific Damara Belt, in close proximity to established operations including the Navachab Gold Mine and the Twin Hills Gold Project. The Company is focused on advancing known zones of mineralisation through staged exploration and resource definition, with the objective of building a meaningful, multi-commodity resource base.

Kaoko Metals' strategy is centred on disciplined exploration, leveraging geological expertise and data-driven targeting to deliver scalable discoveries and long-term shareholder value.

This announcement has been authorised for release by the Board.

FOR FURTHER INFORMATION, PLEASE CONTACT:

Gerard O'Donovan
MANAGING DIRECTOR

Kaoko Metals Limited
info@kaokometals.com
+61 8 6311 8383

FOR MEDIA INQUIRIES, PLEASE CONTACT:

Nicholas Read
PRINCIPAL

Read Corporate
nicholas@readcorporate.com.au
+61 419 929 046

Forward Looking Statement

This announcement contains forward-looking statements which involve a number of risks and uncertainties. These forward-looking statements are expressed in good faith and believed to have a reasonable basis. These statements reflect current expectations, intentions or strategies regarding the future and assumptions based on currently available information. Should one or more of the risks or uncertainties materialise, or should underlying assumptions prove incorrect, actual results may vary from the expectations, intentions and strategies described in this announcement. No obligation is assumed to update forward-looking statements if these beliefs, opinions and estimates should change or to reflect other future developments.

Proximate statements

This announcement contains references to Mineral Resources, mines and exploration projects of other parties either nearby or proximate to Kaoko Metals projects and/or references that may have topographical or geological similarities to Kaoko Metals projects, being the Chalkos copper-silver project and the Karibib copper-gold-tungsten project. It is important to note that such discoveries or geological similarities do not in any way guarantee that the Company will have any success at all or similar successes in delineating a Mineral Resource on any of Kaoko Metals projects.

Competent Persons Statement

The information in this announcement that relates to Exploration Results and geological interpretation are based on information compiled by Jason Froud, a Competent Person who is a Member of the Australian Institute of Geoscientists (AIG). Mr Froud is a consultant to Kaoko Metals Limited and employed full time by Arc Geoscience Pty Ltd. Mr Froud has sufficient experience that is relevant to the style of mineralisation and type of deposit under consideration and to the activity being undertaken to qualify as a Competent Person as defined in the 2012 Edition of the Australasian Code for Reporting of Exploration Results, Mineral Resources and Ore Reserves. Mr Froud consents to the inclusion in this announcement of the matters based on his information in the form and context in which it appears.

Where this announcement refers to exploration results previously reported by the Company, the Company confirms that it is not aware of any new information or data that materially affects the information included in those reports or announcements.

The information in this announcement that relates to previously reported exploration results has been cross-referenced to the original report or announcement, and the Company confirms that the form and context in which the Competent Person's findings are presented have not been materially modified from those original reports or announcements, other than as noted in this announcement.

Appendix A:

DRILL HOLE DETAILS AND ASSAY RESULTS

Table 3 – Drill hole details for the Chalkos Project.

Hole ID	Status	Northing	Easting	RL (mASL)	Azimuth	Dip	Hole depth (m)
DDOT001	Complete	7855676	387565	976	207.7	-55	175.17
DDOT002	Complete	7855676	387565	976	230.7	-65	180.00
DDOT003	Complete	7855588	387578	960	335.7	-55	193.02
DDOT004	Complete	7855742	387476	966	160.0	-55	163.35
DDOT005	Complete	7855742	387476	966	207.0	-70	169.45
DDOT006	Complete	7855676	387565	976	230.7	-80	260.00
DDOT007	Complete	7855539	387503	991	20.7	-60	196.55
DDOT008	Complete	7855542	387512	991	60.7	-60	238.74
DDOT009	In progress	7855465	387451	1016	70	-55	In progress
DDDH001	Complete	7857710	386841	1103	335.0	-45	65.86
DDDH002	Complete	7857717	386842	1103	331.0	-65	188.46
DDDH003	In progress	7857794	386876	1113	339.7	-60	In progress
DDDH003A	Abandoned	7857794	386876	1113	339.7	-60	71.49
DDDH003B	Abandoned	7857794	386876	1113	339.7	-60	3
DDDH004	In progress	7857627	387122	1075	325	-60	In progress

Collar coordinates in WGS84 UTM Zone 33S

Table 4 – DDOT003 multi-element assay results, 8m to 188m.

Sample ID	From (m)	To (m)	Cu %	Ag g/t	Pb ppm	Zn ppm	Mo ppm	Fe %	P ppm	Al %	Ti %	S %	Ca %
F2646	8	9	0.024	2	240	20	<10	1.02	220	2.3	0.07	<0.05	6.31
F2647	9	10	0.051	1	620	40	<10	1.14	310	2.38	0.08	<0.05	10.4
F2648	10	11	0.034	1	390	40	<10	1.5	410	2.36	0.09	<0.05	11.55
F2649	11	12	0.028	2	370	30	<10	1.14	280	2.41	0.08	<0.05	9.69
F2650	12	13	0.042	1	720	30	<10	1.03	260	2.42	0.07	<0.05	8.57
F2652	13	14	0.026	1	130	20	<10	1.04	310	2.85	0.1	<0.05	7.87
F2653	14	15	0.024	2	240	30	<10	0.95	300	2.52	0.08	<0.05	8.82
F2654	15	16	0.048	1	340	30	<10	1.06	350	2.53	0.1	<0.05	10.15
F2655	16	17	0.060	2	440	30	<10	1	340	2.72	0.09	<0.05	8.87
F2656	17	17.56	0.026	2	170	30	<10	1.1	290	2.43	0.09	<0.05	7.82
F2657	17.56	18	0.025	2	170	30	<10	1.06	270	2.6	0.08	<0.05	8.19
F2658	18	19	0.036	1	140	30	<10	1.1	350	2.61	0.1	<0.05	9.52
F2659	19	19.33	0.049	2	310	30	<10	1.22	310	2.93	0.1	<0.05	7.36
F2660	19.33	20	0.084	2	420	20	<10	1.3	330	4.09	0.17	<0.05	2.96
F2662	20	21	0.068	3	400	40	<10	1.16	340	3.33	0.16	<0.05	3.28
F2663	21	27	0.126	3	490	30	<10	1.08	320	2.94	0.13	<0.05	3.68
F2664	27	28	0.054	2	670	30	<10	1.1	270	5.13	0.19	<0.05	3.08
F2665	28	29	0.523	5	1230	60	10	2.67	290	3.66	0.11	<0.05	1.98
F2666	29	30	0.430	4	2340	70	10	2.35	250	3.5	0.09	<0.05	2.86
F2667	30	31.2	0.573	4	800	40	10	1.92	380	5.56	0.17	<0.05	0.35
F2668	31.2	32	0.137	5	610	60	<10	2.08	470	4.51	0.17	<0.05	0.18
F2669	32	33	0.196	1	900	60	<10	2.05	840	8.24	0.36	<0.05	0.17
F2670	33	34	0.200	1	2530	70	10	2.57	850	7.94	0.32	<0.05	0.19
F2672	34	35	0.166	1	2510	40	<10	2.02	670	7.11	0.29	<0.05	0.14
F2673	35	36	0.099	1	1370	40	<10	2.04	510	6.34	0.26	<0.05	0.11
F2674	36	37	0.055	1	710	30	<10	1.57	410	6.49	0.24	<0.05	0.09
F2675	37	38	0.064	1	1600	30	10	1.26	500	6.34	0.26	<0.05	0.12
F2676	38	39	0.113	<1	2790	40	50	1.62	590	7.43	0.29	<0.05	0.93
F2677	40	41	0.127	1	1730	30	<10	1.63	430	2.88	0.24	<0.05	7.51
F2678	41	42	0.209	3	1180	40	10	1.48	410	6.79	0.24	<0.05	0.13
F2679	42	43	0.465	3	550	40	30	1.76	350	6.32	0.21	<0.05	0.25
F2680	43	44	0.428	2	780	60	200	2.25	460	7.05	0.31	<0.05	0.1
F2682	44	45	0.414	3	1370	70	30	2.33	380	5.66	0.2	<0.05	0.12

Sample ID	From (m)	To (m)	Cu %	Ag g/t	Pb ppm	Zn ppm	Mo ppm	Fe %	P ppm	Al %	Ti %	S %	Ca %
F2683	45	46	0.260	2	620	50	10	1.76	440	6.12	0.22	<0.05	0.12
F2684	46	47	0.900	4	300	40	10	1.6	410	5.71	0.21	<0.05	0.1
F2685	47	48	1.10	6	910	50	130	2.71	540	7.09	0.28	<0.05	0.11
F2686	48	49	0.748	2	1020	70	10	2.58	780	7.26	0.28	<0.05	0.18
F2687	49	50	0.077	1	690	30	<10	2.27	440	7.43	0.28	<0.05	0.09
F2688	50	51	0.096	1	310	50	<10	1.84	420	6.93	0.26	<0.05	0.09
F2689	51	52	0.056	2	220	30	<10	1.5	340	6.52	0.21	<0.05	0.08
F2690	52	53	0.044	1	210	50	<10	2.05	630	6.06	0.3	<0.05	0.13
F2692	53	53.3	0.025	3	210	20	<10	1.68	520	4.47	0.14	<0.05	1.12
F2693	53.3	54	0.036	3	360	30	<10	1.62	350	5.73	0.21	<0.05	0.87
F2694	54	54.7	0.072	2	390	60	<10	2.24	370	6.56	0.21	<0.05	0.41
F2695	54.7	55	0.073	1	90	60	<10	1.5	480	7.55	0.3	<0.05	0.12
F2696	55	56	0.039	2	170	40	<10	1.25	400	5.95	0.24	<0.05	0.12
F2697	56	57	0.101	1	900	50	<10	1.76	420	4.44	0.21	<0.05	0.12
F2698	57	58	0.041	<1	320	30	<10	1.42	470	6.34	0.26	<0.05	0.12
F2699	58	58.24	0.053	3	440	20	<10	1.4	200	2.58	0.13	<0.05	0.08
F2700	58.24	59	0.043	4	1010	<20	10	0.84	100	1.86	0.07	<0.05	0.08
F2702	59	60	0.063	3	330	30	<10	1.06	220	2.81	0.08	<0.05	0.37
F2703	60	61	0.022	2	150	20	<10	0.91	130	1.96	0.07	<0.05	0.07
F2704	61	62	0.011	2	80	<20	<10	0.49	100	1.7	0.05	<0.05	0.05
F2705	75	76	0.013	1	110	<20	<10	0.72	140	1.69	0.06	<0.05	<0.05
F2706	76	77	0.038	1	200	<20	<10	0.9	150	1.72	0.05	<0.05	0.12
F2707	77	78.1	0.334	4	200	20	<10	0.84	230	2.73	0.11	<0.05	0.15
F2708	78.1	79.2	1.20	6	190	20	<10	0.96	250	2.98	0.16	<0.05	0.08
F2709	79.2	79.75	1.06	22	180	<20	<10	1.06	220	4.38	0.11	<0.05	0.86
F2710	79.75	80.25	0.662	7	240	50	<10	1.72	440	6.14	0.16	<0.05	4.41
F2712	80.25	81.15	0.945	5	100	30	<10	1.34	280	5.95	0.12	<0.05	1.5
F2713	81.15	82	0.142	2	70	140	<10	4.28	1040	8.41	0.37	<0.05	1.35
F2714	82	83	0.087	2	90	150	<10	4.88	790	8.28	0.43	<0.05	0.44
F2715	83	87.6	0.119	1	70	130	<10	4.97	750	8.48	0.42	<0.05	0.21
F2716	87.6	88	1.01	15	20	60	10	2.82	460	5.62	0.24	0.09	0.48
F2717	88	89	0.684	12	20	20	20	1.18	290	3.38	0.09	0.1	1.66
F2718	89	90	0.751	12	40	20	10	1.14	240	2.21	<0.05	0.12	2.88
F2719	90	91	0.323	8	20	30	10	1.31	230	2.1	0.05	0.07	2.74
F2720	91	91.55	1.20	19	30	20	20	1.17	170	1.8	<0.05	0.19	2.51
F2722	91.55	92	4.18	60	20	20	10	1.58	220	2.38	0.12	0.77	0.08
F2723	92	93	3.27	59	30	30	<10	1.91	370	3.73	0.21	0.28	0.06
F2724	93	94	1.16	18	<20	80	<10	4.43	650	9.05	0.46	0.12	0.13
F2725	94	95	0.189	5	<20	110	<10	3.89	520	6.89	0.36	<0.05	0.8
F2726	95	96	0.067	4	20	60	<10	3.28	570	5.7	0.27	<0.05	3.06
F2727	96	97	0.155	5	<20	100	<10	3.82	780	6.84	0.29	<0.05	1.45
F2728	97	97.3	0.251	6	40	60	<10	2.31	340	4.05	0.16	<0.05	0.38
F2729	130	131	0.009	2	70	20	<10	0.96	120	1.51	0.09	<0.05	0.14
F2730	131	132	0.008	1	50	<20	<10	0.8	110	1.49	0.08	<0.05	0.16
F2732	132	132.25	0.004	<1	50	<20	<10	0.89	80	1.8	0.06	<0.05	0.76
F2733	140.32	141	0.002	<1	20	<20	<10	0.69	100	1.52	0.07	<0.05	0.06
F2734	141	142	0.006	1	<20	<20	<10	0.78	110	1.52	0.07	<0.05	<0.05
F2735	142	142.5	0.007	<1	<20	<20	<10	0.99	110	1.7	0.08	<0.05	0.06
F2736	142.5	143	0.005	1	20	<20	<10	1.15	150	1.88	0.11	<0.05	0.09
F2737	143	144	0.018	<1	<20	<20	<10	1.09	110	1.18	0.06	<0.05	0.06
F2738	144	145.02	0.011	<1	<20	<20	<10	0.66	120	1.61	0.05	<0.05	0.22
F2739	145.02	146	0.013	<1	20	<20	<10	0.84	120	1.22	<0.05	<0.05	2.29
F2740	146	147	0.020	1	20	<20	<10	0.8	120	2.38	<0.05	<0.05	0.94
F2742	147	147.5	0.083	1	40	<20	<10	0.8	150	2.44	<0.05	<0.05	1.51
F2743	147.5	148	0.069	1	<20	<20	<10	0.74	100	1.18	0.09	<0.05	0.12
F2744	148	149	0.014	<1	<20	<20	<10	0.65	100	1.51	<0.05	<0.05	0.89
F2745	149	150.2	0.014	<1	<20	<20	<10	0.66	90	1.65	0.05	<0.05	0.23
F2746	150.2	151	0.001	<1	<20	<20	<10	0.55	110	1.52	0.05	<0.05	0.25
F2747	151	151.6	0.026	<1	20	<20	<10	0.83	140	1.62	0.05	<0.05	0.19
F2748	151.6	152	0.005	1	20	<20	<10	0.68	150	2.24	0.07	<0.05	0.21

Sample ID	From (m)	To (m)	Cu %	Ag g/t	Pb ppm	Zn ppm	Mo ppm	Fe %	P ppm	Al %	Ti %	S %	Ca %
F2749	152	153	0.003	<1	<20	<20	<10	0.6	110	1.37	0.06	<0.05	0.14
F2750	153	154	0.003	<1	<20	<20	<10	0.53	100	1.27	<0.05	<0.05	0.16
F2752	154	155	0.023	1	<20	<20	<10	0.62	100	1.37	0.05	<0.05	0.76
F2753	155	156	0.005	<1	<20	<20	<10	0.6	100	1.47	<0.05	<0.05	0.39
F2754	156	157	0.013	1	20	<20	<10	0.6	110	1.52	0.05	<0.05	0.23
F2755	157	158	0.004	1	<20	<20	<10	0.58	140	1.68	<0.05	<0.05	1.71
F2756	158	159	0.006	<1	<20	<20	<10	0.59	80	1.14	<0.05	<0.05	0.22
F2757	159	160	0.006	<1	<20	<20	<10	0.68	90	1.28	<0.05	<0.05	0.2
F2758	160	161	0.006	<1	<20	<20	<10	0.62	80	1.18	<0.05	<0.05	0.32
F2759	161	162	0.074	1	<20	<20	<10	0.58	90	1.18	<0.05	<0.05	0.24
F2760	162	163	0.003	1	<20	<20	<10	0.52	60	0.85	<0.05	<0.05	0.39
F2762	163	164	0.002	1	20	<20	<10	0.6	110	1.72	<0.05	<0.05	0.29
F2763	164	164.35	0.001	<1	<20	<20	<10	0.67	120	1.68	0.05	<0.05	0.19
F2764	164.35	165	0.003	<1	<20	<20	<10	0.76	170	2.07	0.08	<0.05	<0.05
F2765	165	166	0.007	<1	<20	30	<10	0.79	130	2.46	0.07	<0.05	0.37
F2766	166	167	0.002	<1	<20	<20	<10	0.83	150	2.28	0.06	<0.05	1.03
F2767	167	168	0.001	1	<20	<20	<10	0.67	150	2.13	<0.05	<0.05	0.66
F2768	168	169	0.013	<1	<20	20	<10	0.93	140	2.7	0.07	<0.05	1.46
F2769	169	169.35	0.007	1	<20	<20	<10	0.74	130	2.03	<0.05	<0.05	2.37
F2770	169.35	170	0.005	<1	<20	20	<10	0.75	140	1.91	0.08	<0.05	0.4
F2772	170	171	0.010	<1	<20	<20	<10	0.62	120	1.66	<0.05	<0.05	0.79
F2773	171	172	0.007	<1	<20	<20	<10	0.62	60	0.9	<0.05	<0.05	0.46
F2774	176	177	0.010	1	<20	<20	<10	0.75	100	1.54	<0.05	<0.05	0.88
F2775	177	178	0.013	1	<20	<20	<10	0.8	100	1.48	<0.05	<0.05	4.56
F2776	178	179	0.006	<1	<20	50	<10	1.14	100	2.69	0.08	<0.05	0.9
F2777	179	180	0.009	1	<20	<20	<10	1.04	80	1.19	<0.05	<0.05	3.47
F2778	180	181	0.004	1	<20	<20	<10	0.75	110	1.9	0.05	<0.05	0.61
F2779	181	181.35	0.001	<1	<20	<20	<10	0.91	140	2.3	0.06	<0.05	0.56
F2780	181.35	182	0.002	<1	<20	<20	<10	0.97	150	2.39	0.05	<0.05	0.41
F2782	182	183	0.003	1	<20	<20	<10	0.81	160	1.99	0.06	<0.05	0.29
F2783	183	184	0.012	<1	<20	<20	<10	0.91	150	2.48	0.06	<0.05	1.21
F2784	184	185	0.005	1	<20	<20	<10	0.82	130	2.62	0.05	<0.05	0.62
F2785	185	186	0.001	<1	<20	20	<10	1.18	200	3.12	0.08	<0.05	0.67
F2786	186	187	<0.001	1	20	20	<10	1.42	190	3.6	0.1	<0.05	0.68
F2787	187	188	0.003	<1	<20	<20	<10	0.79	150	2.2	0.05	<0.05	0.84

All samples submitted for DDOT003 are shown; intervals not listed were not sampled. Shaded orange rows are 1% Cu or greater; shaded blue rows contain 3.5% Fe or greater (Fe-rich footwall marker). Results below detection are shown as <; for averaging they were set to half the detection limit. Cu in ppm was converted to % by dividing by 10,000. Elements not shown were analysed and are available on request.

Table 5 – DDOT004 multi-element assay results, 75.13m to 146m.

Sample ID	From (m)	To (m)	Cu %	Ag g/t	Pb ppm	Zn ppm	Mo ppm	Fe %	P ppm	Al %	Ti %	S %	Ca %
F2788	75.13	75.64	0.009	<1	60	20	<10	1.04	220	2.23	0.06	<0.05	2.98
F2789	75.64	76	0.001	<1	<20	<20	<10	0.78	150	1.75	<0.05	<0.05	5.36
F2790	85	85.51	0.025	<1	70	60	<10	2.47	540	5.16	0.24	<0.05	4.37
F2791	85.51	86	1.38	21	170	40	<10	1.57	270	2.37	0.11	0.1	14.1
F2792	86	87	0.949	13	240	20	<10	1.21	300	2.84	0.13	<0.05	2.72
F2793	87	88	0.348	6	70	<20	10	0.65	140	1.8	<0.05	<0.05	2.35
F2794	88	88.65	0.164	4	40	<20	<10	0.37	110	1.45	0.05	<0.05	<0.05
F2795	88.65	89	0.050	<1	90	<20	<10	0.55	190	1.89	0.07	<0.05	<0.05
F2796	89	90	0.061	<1	130	<20	<10	0.72	120	1.6	<0.05	0.11	2.75
F2797	90	91	0.019	<1	40	<20	<10	0.59	110	1.46	<0.05	0.08	2.11
F2799	91	91.91	0.029	2	60	<20	<10	0.56	120	1.77	<0.05	<0.05	1.6
F2800	91.91	92	0.518	3	80	<20	<10	1.21	60	1.01	<0.05	<0.05	0.07
U2001	92	93	0.028	2	120	<20	<10	0.59	160	2.03	0.06	<0.05	0.4
U2002	93	94	0.026	1	80	<20	<10	0.64	140	1.78	0.05	<0.05	1.43
U2003	94	95	0.041	<1	320	<20	<10	0.43	140	1.43	0.06	<0.05	0.14
U2004	95	95.58	0.031	<1	80	<20	<10	0.56	170	2.05	0.05	<0.05	1.05
U2005	95.58	96	0.044	<1	600	<20	<10	0.46	140	1.68	<0.05	<0.05	0.77
U2006	96	97	0.054	<1	370	<20	<10	0.6	190	2.49	0.06	<0.05	1.36

Sample ID	From (m)	To (m)	Cu %	Ag g/t	Pb ppm	Zn ppm	Mo ppm	Fe %	P ppm	Al %	Ti %	S %	Ca %
U2007	97	97.35	0.033	<1	90	<20	<10	0.46	120	1.63	<0.05	0.06	0.69
U2009	97.35	97.91	0.020	<1	210	<20	<10	0.56	150	1.99	<0.05	0.07	2.17
U2010	97.91	98	0.074	<1	70	20	<10	0.71	210	2.67	0.11	<0.05	2.01
U2011	98	99	0.133	1	90	<20	<10	0.59	110	1.69	<0.05	<0.05	0.74
U2012	99	100	0.416	4	50	<20	<10	0.57	130	1.57	0.05	<0.05	0.49
U2013	100	100.8	0.931	13	60	<20	10	0.74	210	1.95	0.1	0.1	2
U2014	100.8	101	0.301	11	60	<20	<10	0.71	120	1.86	0.06	<0.05	1.39
U2015	101	101.4	0.055	3	710	<20	<10	0.42	<50	0.32	<0.05	<0.05	25.2
U2016	101.4	102	2.91	18	240	<20	<10	0.66	90	1.64	<0.05	0.08	7.78
U2017	102	103	1.12	18	70	<20	<10	0.75	260	3.53	0.17	<0.05	0.54
U2018	103	104	0.367	14	50	<20	<10	0.61	190	3.44	0.12	<0.05	0.6
U2020	104	105	0.881	12	30	<20	<10	0.6	230	2.7	0.18	0.05	0.2
U2021	105	106	1.02	23	30	20	<10	0.69	290	2.28	0.16	0.06	0.15
U2022	106	107	1.56	19	50	<20	10	0.83	310	4.37	0.13	0.1	0.87
U2023	107	108	1.07	14	60	60	<10	1.44	310	3.57	0.12	0.08	3.75
U2024	108	109	0.457	6	40	<20	<10	0.66	170	2.1	<0.05	<0.05	1.75
U2025	109	110	0.391	9	40	<20	<10	0.67	170	2.77	0.07	<0.05	2.09
U2026	110	111	0.492	11	60	<20	<10	0.77	230	3.73	0.1	<0.05	2.2
U2027	111	112	0.574	12	40	<20	<10	0.73	230	4.2	0.08	<0.05	1.43
U2028	112	113	4.27	36	150	20	10	1.69	270	3.47	0.06	0.28	1.84
U2029	113	114	1.98	20	80	70	10	1.59	160	2.14	0.05	0.11	1.68
U2031	114	115	0.167	4	20	<20	<10	1.01	180	2.18	0.05	0.07	1.92
U2032	115	116	0.117	4	20	<20	<10	1.13	180	2.74	0.06	0.07	1.77
U2033	116	117	0.121	4	30	<20	<10	0.99	180	2.58	0.07	<0.05	2.32
U2034	117	118	2.44	39	60	20	<10	1.69	300	3.94	0.11	0.26	2.68
U2035	118	118.82	0.948	15	60	40	<10	2.45	460	8.51	0.35	0.05	0.46
U2036	118.82	120	0.027	<1	30	60	<10	4.18	620	7.93	0.33	<0.05	1.42
U2037	120	121	0.002	<1	<20	40	<10	3.59	500	7.19	0.3	<0.05	0.94
U2038	121	122	<0.001	<1	20	30	<10	3.07	430	6.28	0.26	<0.05	2.08
U2039	122	123	<0.001	<1	20	40	<10	3.89	600	7.16	0.31	<0.05	1.97
U2041	123	124	<0.001	<1	<20	50	<10	2.29	440	6.76	0.28	<0.05	1.5
U2042	124	125	<0.001	<1	20	50	<10	2.6	470	6.05	0.26	<0.05	2.63
U2043	125	125.75	0.008	<1	20	40	<10	2.29	330	4.94	0.24	<0.05	1.64
U2044	125.75	126	0.015	<1	20	70	<10	2.35	310	5.3	0.23	<0.05	1.07
U2045	126	127	0.009	<1	<20	<20	<10	1.01	140	2.58	0.09	<0.05	0.31
U2046	127	128	0.007	<1	<20	<20	<10	0.77	130	2.78	0.11	<0.05	0.39
U2047	128	129	0.008	<1	20	<20	<10	0.64	120	2.25	0.05	0.05	0.26
U2048	129	130	0.009	<1	40	<20	<10	1.15	190	4	0.14	0.05	0.76
U2050	130	131.15	0.013	1	110	<20	<10	1.27	160	3.28	0.12	0.05	0.79
U2051	131.15	132	0.019	<1	310	30	<10	1.42	170	2.68	0.08	<0.05	3.02
U2052	132	133	0.028	<1	130	90	<10	2.66	320	6.04	0.25	<0.05	3.27
U2053	133	134	0.011	<1	70	30	<10	1.65	220	5.42	0.17	<0.05	2.26
U2054	134	135	0.015	<1	60	30	<10	1.4	220	3.89	0.12	<0.05	1.41
U2055	135	136	0.030	1	120	20	<10	1.08	150	2.39	0.06	<0.05	3.23
U2056	136	137	0.032	1	230	<20	<10	1	150	2.32	0.08	<0.05	2.16
U2057	137	138	0.005	1	20	<20	<10	1.03	160	2.38	0.06	0.08	1.12
U2058	138	139	0.008	<1	20	40	<10	1.57	300	4.36	0.19	<0.05	2.95
U2060	139	139.9	0.025	<1	40	90	<10	4.28	830	8.92	0.45	<0.05	3.9
U2061	139.9	141	0.002	<1	20	80	<10	5.19	770	8.45	0.42	<0.05	0.79
U2062	141	141.88	0.004	<1	20	70	<10	4.74	620	7.05	0.34	<0.05	2.03
U2063	141.88	143	<0.001	<1	20	80	<10	4.52	660	7.36	0.38	<0.05	2.04
U2064	143	144	0.003	<1	20	90	<10	4.48	660	7.84	0.42	<0.05	1.91
U2065	144	145	0.018	<1	30	90	<10	5.04	780	8.28	0.43	<0.05	2.24
U2066	145	145.35	0.004	<1	40	70	<10	4.89	700	6.75	0.34	<0.05	2.44
U2067	145.35	146	<0.001	<1	20	40	<10	1.82	360	5.92	0.25	<0.05	0.97

All samples submitted for DDOT004 are shown; intervals not listed were not sampled. Shaded orange rows are 1% Cu or greater; shaded blue rows contain 3.5% Fe or greater (Fe-rich footwall marker). Results below detection are shown as <; for averaging they were set to half the detection limit. Cu in ppm was converted to % by dividing by 10,000. Elements not shown were analysed and are available on request.

Table 6 – DDOT005 multi-element assay results, 32m to 114m.

Sample ID	From (m)	To (m)	Cu %	Ag g/t	Pb ppm	Zn ppm	Mo ppm	Fe %	P ppm	Al %	Ti %	S %	Ca %
U2068	32	33	0.014	<1	40	30	<10	0.87	290	0.68	<0.05	<0.05	19.75
U2069	33	33.85	0.004	<1	40	20	<10	0.59	440	0.4	<0.05	<0.05	20.9
U2070	33.85	34.5	0.030	1	30	20	<10	0.73	460	0.46	<0.05	<0.05	20.5
U2071	34.5	35	0.027	<1	20	30	<10	0.9	740	0.47	<0.05	<0.05	20.4
U2072	35	36	0.034	1	20	20	<10	0.97	620	0.51	<0.05	<0.05	19.65
U2073	36	36.75	0.037	1	<20	20	<10	0.79	840	0.6	<0.05	<0.05	19.5
U2074	36.75	37.2	0.019	<1	<20	20	<10	0.82	1010	0.62	<0.05	<0.05	20.1
U2075	37.2	38	0.033	<1	30	40	<10	1.92	470	2.49	0.13	<0.05	14.4
U2076	38	39	<0.001	<1	20	30	<10	2.39	450	3.24	0.16	<0.05	11.7
U2078	62	63	<0.001	<1	30	20	<10	1.3	230	3.46	0.12	<0.05	6.18
U2079	63	63.6	<0.001	<1	<20	<20	<10	1.37	180	4.28	0.11	<0.05	1.79
U2080	63.6	64	<0.001	<1	<20	<20	<10	0.93	170	3.06	0.1	<0.05	0.89
U2081	64	65	0.001	<1	<20	<20	<10	1.12	160	2.62	0.06	<0.05	2.1
U2082	65	66	0.001	<1	<20	<20	<10	1.08	170	1.94	0.05	<0.05	4.89
U2083	66	67	0.005	<1	<20	<20	<10	1.16	160	2.13	0.06	<0.05	3.24
U2084	67	68	0.004	<1	20	<20	<10	1.29	230	2.95	0.13	<0.05	0.37
U2085	68	69	0.003	<1	20	20	<10	2.33	380	5.36	0.22	<0.05	0.74
U2086	69	70	0.004	<1	20	<20	<10	1.45	300	4.54	0.19	<0.05	0.83
U2088	70	71	<0.001	<1	20	<20	<10	1.31	250	3.14	0.21	<0.05	0.51
U2089	71	72	<0.001	<1	20	20	<10	2.11	460	5.16	0.24	<0.05	0.94
U2090	72	73	0.016	1	20	60	<10	2.34	420	4.59	0.21	<0.05	4.54
U2091	73	74	0.048	<1	340	70	<10	2.56	580	5.64	0.24	<0.05	6.6
U2092	74	75	0.808	3	410	50	<10	1.88	400	3.69	0.13	<0.05	8.7
U2093	75	76	5.17	5	280	<20	<10	1.7	110	0.76	<0.05	0.18	3.15
U2094	76	77	0.088	2	60	<20	<10	1.1	160	2.04	0.05	<0.05	1.09
U2095	77	78	0.058	2	60	<20	<10	0.96	160	2.18	0.06	<0.05	1.47
U2096	78	79	0.012	<1	60	<20	<10	0.96	140	1.81	<0.05	<0.05	1.54
U2098	79	80	0.009	<1	50	<20	<10	0.83	130	1.94	0.06	<0.05	0.63
U2099	80	81	0.078	<1	80	140	<10	1.01	160	2.4	0.06	0.1	0.88
U2100	81	82	0.015	<1	70	<20	<10	1	150	1.74	0.08	<0.05	0.13
U2201	95	96	0.021	<1	200	<20	<10	1	180	3.26	0.09	<0.05	1.83
U2202	96	96.56	0.049	<1	190	<20	<10	1.02	190	1.95	0.06	<0.05	2.44
U2203	96.56	97	0.125	1	140	<20	<10	1.31	190	2.61	0.06	<0.05	1.27
U2204	97	98	1.29	1	190	20	<10	1.13	290	5.27	0.17	<0.05	1.18
U2205	98	98.77	0.128	<1	110	<20	<10	1.04	210	3.66	0.15	<0.05	0.45
U2206	98.77	99.5	0.106	1	100	<20	<10	0.83	140	2.58	0.11	<0.05	0.12
U2208	99.5	100	0.028	<1	90	<20	<10	1.24	200	2.43	<0.05	0.06	1.18
U2209	100	101	0.034	1	440	20	<10	1.26	180	2.21	0.07	<0.05	2.88
U2210	101	102	0.015	<1	510	<20	<10	1.04	210	2.74	0.06	<0.05	1.18
U2211	102	102.58	0.013	<1	640	<20	<10	0.75	150	2.21	<0.05	<0.05	1
U2212	102.58	103	0.038	3	10200	<20	10	0.98	170	2.65	0.07	0.13	1.04
U2213	103	104	0.018	1	490	<20	<10	1.39	290	3.16	0.15	<0.05	0.24
U2214	104	105	0.010	<1	200	<20	<10	1.13	230	3.91	0.09	<0.05	0.77
U2215	105	106	0.013	<1	60	30	<10	2.45	400	5.95	0.22	<0.05	1.62
U2216	106	107	0.001	<1	20	40	<10	3.6	500	7.69	0.31	<0.05	0.91
U2218	107	108	0.058	<1	30	50	<10	3.68	620	7.99	0.34	<0.05	1.42
U2219	108	109	0.035	1	40	40	<10	2.55	470	6.82	0.29	<0.05	1.68
U2220	109	109.45	0.025	1	20	20	<10	2.63	330	5.62	0.23	<0.05	0.3
U2221	109.45	110	0.426	1	30	60	<10	5.52	690	8.66	0.39	<0.05	0.2
U2222	110	111	0.533	5	30	40	<10	2.08	480	5.71	0.22	<0.05	1.2
U2223	111	112	0.171	2	30	50	<10	2.24	410	5.92	0.25	0.06	3.75
U2224	112	112.45	4.71	19	50	40	<10	1.92	340	5.1	0.19	0.54	1.77
U2225	112.45	113	0.062	1	20	40	<10	1.88	420	6.27	0.24	<0.05	1.76
U2226	113	114	0.018	<1	20	30	<10	2.38	410	5.83	0.26	<0.05	1.84

All samples submitted for DDOT005 are shown; intervals not listed were not sampled. Shaded orange rows are 1% Cu or greater; shaded blue rows contain 3.5% Fe or greater (Fe-rich footwall marker). Results below detection are shown as <; for averaging they were set to half the detection limit. Cu in ppm was converted to % by dividing by 10,000. Elements not shown were analysed and are available on request.

Table 7 – DDOT006 multi-element assay results, 55m to 147m.

Sample ID	From (m)	To (m)	Cu %	Ag g/t	Pb ppm	Zn ppm	Mo ppm	Fe %	P ppm	Al %	Ti %	S %	Ca %
U2227	55	56	0.022	1	510	<20	<10	1	170	3.55	0.1	<0.05	1.64
U2228	56	57	0.031	1	420	20	<10	1.01	260	4.7	0.12	<0.05	1.34
U2229	57	58	0.026	<1	210	<20	<10	1.26	210	2.65	0.05	<0.05	0.79
U2230	71.63	72	0.146	1	1010	60	<10	2.74	460	6.7	0.27	<0.05	0.13
U2231	72	73	0.214	1	630	40	10	1.97	430	4.83	0.19	<0.05	0.15
U2232	73	73.43	2.32	9	1060	40	<10	2.72	460	4.36	0.22	<0.05	0.07
U2233	73.43	74	0.590	4	750	<20	10	1.82	200	2.36	0.07	<0.05	0.06
U2234	74	75	0.150	3	160	<20	40	0.63	130	1.8	0.07	<0.05	0.06
U2235	75	76	0.186	3	460	<20	<10	1.27	250	5.15	0.17	<0.05	0.3
U2237	76	77	0.371	11	300	20	10	1	190	3.36	0.06	<0.05	0.36
U2238	77	78	0.342	13	220	<20	30	0.96	170	2.29	<0.05	<0.05	0.24
U2239	78	79	0.384	9	260	<20	10	1.01	150	2.09	<0.05	0.07	0.71
U2240	79	80	1.07	25	90	<20	10	1.06	190	3.9	0.09	0.09	0.64
U2241	80	81	0.290	5	70	20	<10	1.18	140	2.32	0.07	<0.05	1.26
U2242	81	82	0.300	6	30	<20	120	1.19	130	2.08	0.05	0.05	1.83
U2243	82	82.5	0.057	1	30	20	20	1.23	180	2.94	0.09	<0.05	3.11
U2244	82.5	83.19	0.104	3	100	60	10	2.11	240	4.33	0.21	<0.05	2.72
U2245	83.19	84	1.18	21	260	20	70	1.14	140	1.86	0.07	0.19	2.87
U2247	84	85	0.280	8	60	<20	10	0.91	150	2.71	0.05	0.05	0.87
U2248	85	85.4	0.054	6	110	<20	<10	0.72	200	2.89	0.08	<0.05	0.18
U2249	85.4	86	0.204	4	130	90	<10	2.43	250	4.44	0.19	<0.05	0.13
U2250	86	87	0.250	4	120	110	<10	2.84	300	6.48	0.29	<0.05	1.28
U2251	87	88	0.600	12	100	70	10	2.04	310	5.84	0.22	0.08	1.41
U2252	88	89	0.188	3	420	<20	30	0.8	230	5.18	0.17	0.05	1.78
U2253	89	89.95	0.330	5	1050	20	130	1.22	280	6.48	0.19	<0.05	2.18
U2254	89.95	91	0.962	15	280	<20	60	0.87	220	4.13	0.09	0.09	0.63
U2255	91	92	0.138	3	270	<20	80	0.91	180	2.52	<0.05	<0.05	0.96
U2257	92	93	0.490	8	70	<20	10	0.9	150	2.14	<0.05	0.08	1.5
U2258	93	94	0.653	9	40	<20	20	1.09	230	4.01	0.08	0.08	1.14
U2259	94	95.03	0.894	16	40	<20	20	0.95	180	2.53	0.06	0.16	0.93
U2260	95.03	96	1.92	26	40	20	10	1.36	320	5.73	0.17	0.32	0.64
U2261	96	97	1.25	20	70	<20	10	0.76	260	4.55	0.06	0.18	1.65
U2262	97	98	2.09	34	30	20	10	1.34	310	4.04	0.14	0.41	0.29
U2263	98	99	1.17	20	30	30	<10	1.36	300	4	0.11	0.26	1.62
U2264	99	100	1.39	25	30	40	10	1.7	230	3.34	0.09	0.31	2.56
U2265	100	100.5	2.64	27	30	40	10	2.82	630	6.94	0.31	0.26	1.03
U2267	100.5	101	0.037	1	20	90	<10	5.33	760	8.27	0.4	<0.05	0.89
U2268	101	101.42	0.019	1	20	120	<10	5.63	940	9.53	0.48	<0.05	0.63
U2269	101.42	101.89	0.024	<1	30	50	<10	3.75	490	3.46	0.24	0.05	5.72
U2270	101.89	103	0.022	<1	20	80	<10	5.31	730	7.97	0.39	<0.05	1.59
U2271	103	104	0.024	<1	<20	70	<10	5.32	790	8.43	0.39	<0.05	0.53
U2272	104	105	0.018	<1	20	80	<10	4.59	710	7.58	0.36	<0.05	1.33
U2273	105	106	0.030	<1	20	90	<10	4.6	740	8.01	0.38	<0.05	0.47
U2274	106	107	0.022	1	20	80	<10	4.26	660	7.54	0.37	<0.05	1.76
U2275	107	108	0.004	<1	20	70	<10	4.34	690	7.51	0.37	<0.05	2.3
U2277	108	109	0.003	<1	20	70	<10	4.75	770	7.94	0.37	<0.05	1.58
U2278	109	110	0.007	<1	30	30	<10	1.91	320	5.13	0.19	<0.05	2.37
U2279	120	121	0.055	<1	<20	<20	<10	0.16	<50	0.17	<0.05	<0.05	0.36
U2280	121	122	0.010	1	<20	<20	<10	0.89	100	1.97	0.05	<0.05	1.23
U2281	131	132	0.009	<1	20	<20	<10	1.01	130	2.17	<0.05	<0.05	1.45
U2282	132	133	0.011	<1	20	<20	<10	0.93	120	2.26	0.05	<0.05	2.27
U2283	133	134	0.007	<1	30	<20	<10	0.98	140	2.58	0.07	<0.05	0.57
U2284	134	134.63	0.004	1	20	<20	<10	0.89	120	1.9	<0.05	<0.05	0.22
U2285	134.63	135	0.004	<1	50	<20	<10	0.99	140	2.36	0.05	<0.05	0.53
U2287	135	136	0.010	1	70	20	<10	1.41	180	3.19	0.07	<0.05	1.93
U2288	136	136.5	0.021	1	170	20	<10	1.54	130	1.61	<0.05	<0.05	5.17
U2289	136.5	137	0.022	1	60	<20	<10	1.31	140	1.98	<0.05	<0.05	3.62

Sample ID	From (m)	To (m)	Cu %	Ag g/t	Pb ppm	Zn ppm	Mo ppm	Fe %	P ppm	Al %	Ti %	S %	Ca %
U2290	137	138	0.010	1	40	20	<10	1.05	160	2.63	0.06	<0.05	1.96
U2291	138	138.6	0.007	<1	20	<20	<10	0.94	120	1.77	<0.05	<0.05	7.39
U2292	138.6	139.22	0.009	1	30	<20	<10	0.62	<50	0.41	<0.05	<0.05	14.95
U2293	139.22	140	0.007	<1	20	<20	<10	1.39	170	2.95	0.05	<0.05	1.92
U2294	140	141	0.004	<1	<20	<20	<10	0.91	140	1.9	<0.05	<0.05	4.03
U2295	141	142	0.004	<1	<20	<20	<10	1.09	90	1.25	<0.05	<0.05	1.34
U2297	142	143	0.154	2	<20	<20	<10	1.03	130	1.88	0.05	<0.05	0.22
U2298	143	144	0.100	2	<20	<20	<10	1.04	90	1.26	<0.05	<0.05	0.64
U2299	144	145	0.841	8	<20	<20	<10	0.85	100	0.89	<0.05	0.12	2.38
U2300	145	146	1.54	11	<20	<20	<10	1	110	1.28	<0.05	0.23	0.73
U2301	146	147	0.033	1	<20	<20	<10	0.92	130	1.46	<0.05	<0.05	0.99

All samples submitted for DDOT006 are shown; intervals not listed were not sampled. Shaded orange rows are 1% Cu or greater; shaded blue rows contain 3.5% Fe or greater (Fe-rich footwall marker). Results below detection are shown as <; for averaging they were set to half the detection limit. Cu in ppm was converted to % by dividing by 10,000. Elements not shown were analysed and are available on request.

Table 8 – DDDH001 multi-element assay results, 4m to 65.86m.

Sample ID	From (m)	To (m)	Cu %	Ag g/t	Pb ppm	Zn ppm	Mo ppm	Fe %	P ppm	Al %	Ti %	S %	Ca %
U2471	4	5.85	0.006	<1	40	40	<10	1.79	390	3.3	0.13	<0.05	10.2
U2472	5.85	8.95	0.012	<1	60	40	10	1.78	240	2.1	0.09	<0.05	14.05
U2310	8.95	9.65	3.42	63	840	30	80	2.35	340	2.86	0.08	0.13	4.15
U2311	9.65	10.35	2.59	76	790	20	290	1.54	120	1.1	<0.05	0.09	1.95
U2473	10.35	11.85	0.090	7	70	20	10	1.5	450	4.16	0.19	<0.05	4.05
U2474	11.85	12.2	0.593	<1	260	40	40	2.53	700	4.39	0.26	<0.05	8.33
U2312	12.2	12.95	13.35	391	170	40	50	2.12	480	5.52	0.19	0.05	2.5
U2313	12.95	13.5	1.22	14	180	20	150	2.25	280	4.89	0.09	<0.05	2.62
U2314	13.5	14.05	0.558	19	70	<20	20	1.55	180	0.69	<0.05	<0.05	3.98
U2315	14.05	14.4	0.318	16	210	40	200	2.83	270	2.16	0.09	<0.05	4.35
U2316	14.4	15	0.254	10	370	<20	10	1.52	180	3.12	0.08	<0.05	1.41
U2317	15	16	0.087	12	140	<20	10	1.02	280	4.34	0.13	<0.05	1.72
U2318	16	17	0.329	9	140	20	10	1.66	260	2.19	<0.05	<0.05	6.16
U2320	17	18	0.033	10	110	<20	<10	0.96	220	2.72	0.07	<0.05	2.33
U2321	18	19	0.063	8	330	30	20	2.05	200	2.68	0.05	<0.05	3.75
U2322	19	20	0.063	8	630	20	40	1.46	160	2.08	0.05	<0.05	5.37
U2323	20	21	0.076	7	130	20	10	1.26	410	4.98	0.13	<0.05	2.02
U2324	21	22	0.056	2	170	40	20	2.55	450	4.04	0.14	<0.05	10.5
U2325	22	23	0.179	6	70	40	<10	1.45	330	3.55	0.14	<0.05	12.4
U2326	23	24	0.508	22	70	30	<10	0.98	140	1.22	0.06	<0.05	17.65
U2327	24	24.4	0.158	15	110	20	<10	1.13	490	4.23	0.27	<0.05	4.05
U2328	24.4	25.2	0.643	20	140	<20	10	1.08	170	1.89	0.05	<0.05	2.52
U2330	25.2	26	0.247	30	110	<20	<10	1.07	180	2.31	0.05	<0.05	2.15
U2331	26	27	1.28	16	170	<20	10	0.99	190	2.11	0.09	<0.05	2.74
U2332	27	28	0.463	11	280	20	50	1.2	180	2.07	<0.05	<0.05	4.26
U2333	28	28.7	0.274	15	180	<20	20	0.94	140	1.92	0.05	<0.05	1.52
U2334	28.7	29	0.458	17	150	<20	10	0.9	150	2.01	0.05	<0.05	0.35
U2335	29	29.8	0.422	25	140	<20	10	0.95	160	2.25	0.07	<0.05	1.7
U2336	29.8	30.25	8.34	121	170	<20	10	1.36	110	1.12	<0.05	0.83	0.62
U2337	30.25	31	0.159	18	150	<20	10	0.88	170	1.99	<0.05	<0.05	1.38
U2338	31	32	0.493	12	230	<20	10	1.18	210	2.71	0.05	<0.05	1.18
U2340	32	33	0.392	14	620	<20	160	0.88	140	1.9	<0.05	<0.05	4.57
U2341	33	34	0.209	12	560	<20	70	1.34	160	1.9	<0.05	<0.05	2.84
U2342	34	35	0.607	19	3600	<20	360	1.24	140	2.03	<0.05	0.05	1
U2343	35	36	0.275	27	4190	<20	590	1.18	200	2.25	0.06	<0.05	2.01
U2344	36	37	1.68	14	630	<20	140	1.02	170	2.15	<0.05	<0.05	0.81
U2345	37	38	0.102	9	620	<20	60	1.2	150	1.98	<0.05	<0.05	2.39
U2346	38	39	0.714	20	240	20	<10	0.99	230	2.18	0.05	<0.05	1.77
U2347	39	40	0.158	9	410	<20	10	1.13	160	2	0.05	<0.05	2.09
U2348	40	41	0.294	14	160	<20	<10	0.9	160	1.82	<0.05	<0.05	1.89
U2350	41	41.86	0.579	21	270	<20	<10	1.19	170	2.26	0.05	<0.05	2.87
U2351	41.86	42.47	1.82	16	130	<20	10	1.46	<50	0.4	<0.05	<0.05	0.6

Sample ID	From (m)	To (m)	Cu %	Ag g/t	Pb ppm	Zn ppm	Mo ppm	Fe %	P ppm	Al %	Ti %	S %	Ca %
U2352	42.47	43	0.048	26	40	<20	<10	0.78	160	1.59	<0.05	<0.05	0.13
U2353	43	44	0.349	16	60	<20	<10	0.61	170	1.61	0.05	<0.05	0.27
U2354	44	45	0.312	11	420	<20	10	1.25	240	2.28	0.06	<0.05	1.72
U2355	45	46	0.158	9	780	<20	10	1.27	180	1.6	<0.05	<0.05	3.57
U2356	46	47	0.477	20	890	<20	80	1.49	110	1.49	<0.05	<0.05	3.25
U2357	47	48	0.990	39	340	<20	10	1.09	250	3.68	0.12	<0.05	1.42
U2358	48	49	8.43	229	130	<20	10	1.55	160	2.33	0.1	1.18	0.5
U2360	49	50	1.89	35	100	<20	20	1.21	90	1.97	<0.05	<0.05	3.04
U2361	50	51	5.33	94	70	<20	20	1.67	270	4.17	0.11	0.27	1.48
U2362	51	52	1.05	32	70	<20	10	1.12	460	6.21	0.22	<0.05	1.44
U2363	52	53	0.486	27	40	20	<10	1.27	330	4.62	0.22	<0.05	0.51
U2364	53	54.2	1.23	39	50	<20	<10	1.01	270	3.03	0.13	0.1	1.22
U2365	54.2	55	0.140	10	110	20	<10	1.23	220	3.78	0.12	<0.05	0.74
U2366	55	56	0.072	8	60	<20	<10	0.95	210	3.07	0.09	<0.05	1.2
U2367	56	57	0.417	15	50	<20	<10	0.97	320	4.04	0.24	<0.05	0.83
U2368	57	58	0.116	14	40	<20	<10	1	310	4.33	0.16	<0.05	0.58
U2370	58	59	1.02	28	40	<20	<10	0.96	330	3.68	0.11	0.08	0.64
U2371	59	59.3	0.935	19	40	<20	<10	0.86	140	3.04	<0.05	0.09	1
U2372	59.3	60	0.083	8	50	20	<10	1.82	390	3.26	0.15	<0.05	4.78
U2373	60	61	0.771	13	70	20	10	1.5	240	2.54	0.11	<0.05	5.12
U2374	61	61.18	0.118	15	40	30	10	2.44	120	1.88	<0.05	<0.05	10.55
U2375	61.18	62	0.668	19	50	<20	<10	1.02	190	1.38	<0.05	<0.05	1.97
U2376	62	63	0.776	20	50	<20	<10	1.3	110	1.43	0.05	<0.05	1.61
U2377	63	64	0.112	13	110	<20	<10	1.21	220	2.91	0.08	<0.05	2.53
U2378	64	65	0.119	9	140	<20	<10	1.03	280	4.09	0.13	<0.05	1.1
U2380	65	65.86	0.446	7	520	<20	<10	0.95	300	5.12	0.19	<0.05	1.41

All samples submitted for DDDH001 are shown; intervals not listed were not sampled. Shaded orange rows are 1% Cu or greater; shaded blue rows contain 3.5% Fe or greater. Results below detection are shown as <; for averaging they were set to half the detection limit. Over-limit Cu (>10%) and Ag (>200ppm) were determined by Cu-OG62 and Ag-OG62. Elements not shown were analysed and are available on request.

Table 9 – DDDH002 multi-element assay results, 16.7m to 184m.

Sample ID	From (m)	To (m)	Cu %	Ag g/t	Pb ppm	Zn ppm	Mo ppm	Fe %	P ppm	Al %	Ti %	S %	Ca %
U2701	16.7	17.4	0.006	2	60	<20	<10	0.95	350	3.53	0.09	<0.05	1.66
U2702	23.46	24	0.124	6	140	30	10	1.35	230	3.17	0.06	<0.05	4.27
U2703	24	25	0.091	8	60	<20	<10	1.6	390	5.31	0.13	<0.05	0.67
U2704	25	26	0.170	9	100	20	<10	1.95	450	5.82	0.18	<0.05	0.95
U2705	26	27	1.26	26	80	<20	10	1.22	330	4.55	0.11	<0.05	1.8
U2706	27	27.32	0.380	12	70	20	10	1.43	410	4.45	0.14	<0.05	3.18
U2707	27.32	28	0.098	15	40	<20	<10	0.9	420	5.16	0.14	<0.05	0.69
U2708	28	29	0.115	6	50	30	10	2.53	660	6.46	0.17	<0.05	2.89
U2709	29	30	0.037	2	150	40	10	2.36	440	3.94	0.1	<0.05	11.85
U2711	30	31	0.055	6	260	50	50	1.74	470	4.35	0.12	<0.05	4.89
U2712	31	32	0.032	3	110	50	10	2.67	440	4.92	0.13	<0.05	8.02
U2713	32	33	0.190	3	70	40	10	3.23	570	5.34	0.14	<0.05	6.49
U2714	33	34	0.076	2	80	40	10	2.62	510	5.39	0.15	<0.05	7.41
U2715	34	35	0.082	8	80	20	<10	1.77	460	5.05	0.19	<0.05	1.92
U2716	35	36	0.251	12	130	<20	<10	0.98	350	4.96	0.19	<0.05	0.86
U2717	36	37	0.047	11	190	<20	10	0.65	360	4.85	0.19	<0.05	1.23
U2718	37	37.8	0.082	11	210	<20	<10	0.86	520	5.2	0.23	<0.05	1.4
U2719	37.8	38.46	0.421	12	80	<20	<10	0.54	350	3.69	0.1	<0.05	0.54
U2720	38.46	39	1.48	18	140	<20	10	0.52	190	2.15	0.07	0.09	0.82
U2722	39	40	0.260	12	280	20	20	1.01	450	5.25	0.18	<0.05	0.93
U2723	40	41	0.145	7	260	20	30	0.92	510	5.44	0.22	<0.05	0.54
U2724	41	42	0.143	48	230	<20	10	0.75	420	5.01	0.19	<0.05	0.85
U2725	42	43	0.044	5	160	<20	<10	0.64	260	4.57	0.08	<0.05	1.43
U2726	43	44	0.057	7	170	<20	<10	1.02	200	2.18	0.05	<0.05	3.35
U2727	44	45	0.061	6	200	30	10	1.96	450	3.89	0.14	<0.05	3.93
U2728	45	46	0.043	10	140	<20	10	1.24	250	4.12	0.07	<0.05	2.6

Sample ID	From (m)	To (m)	Cu %	Ag g/t	Pb ppm	Zn ppm	Mo ppm	Fe %	P ppm	Al %	Ti %	S %	Ca %
U2729	46	47	0.062	10	70	<20	10	0.99	200	3.45	0.05	<0.05	2.33
U2730	47	47.46	0.152	9	210	30	10	1.6	350	4.21	0.06	<0.05	3.54
U2731	47.46	48	0.021	2	30	<20	<10	0.44	100	0.95	<0.05	<0.05	0.58
U2733	48	48.55	1.16	16	60	<20	<10	0.44	<50	0.05	<0.05	<0.05	1.95
U2734	48.55	49	0.090	2	70	40	20	2.54	200	2.03	0.05	<0.05	16.85
U2735	49	50	0.040	7	80	50	10	3.03	540	5.38	0.18	<0.05	7.5
U2736	50	51	0.081	3	60	40	10	2.63	450	4.52	0.15	<0.05	10.4
U2737	51	51.55	0.229	3	130	60	10	3.13	680	6.63	0.22	<0.05	5.13
U2738	51.55	52.43	10.15	168	720	50	20	2.25	270	2.49	0.1	0.63	3.26
U2739	52.43	53	0.658	17	270	30	30	2.2	460	4.82	0.13	<0.05	3.75
U2740	53	54	0.373	10	100	40	10	2.68	500	5	0.16	<0.05	2.92
U2741	54	55	0.049	15	50	<20	10	1.06	250	4.21	0.08	<0.05	1.96
U2742	55	56	0.175	13	60	<20	10	1.17	230	3.22	0.08	<0.05	2.61
U2744	56	57	0.368	14	60	<20	10	0.88	220	4.73	0.11	<0.05	1.2
U2745	57	58	0.337	12	60	<20	10	1.1	240	3.98	0.08	<0.05	1
U2746	58	59	0.127	9	40	<20	<10	1	220	3.44	0.07	<0.05	1.61
U2747	59	60	0.044	7	70	<20	<10	0.76	180	2.66	0.05	<0.05	2.81
U2748	60	61	0.494	6	90	<20	<10	1.29	270	3.63	0.09	<0.05	4.36
U2749	61	62	0.037	3	50	20	10	2.06	350	5.71	0.12	<0.05	1.4
U2750	62	63	0.035	3	40	<20	10	1.88	420	5.64	0.13	<0.05	0.69
U2751	63	64	0.051	4	30	<20	<10	1.92	460	5.31	0.13	<0.05	0.77
U2752	64	65	0.095	6	40	20	<10	2.49	510	6.09	0.15	<0.05	1.81
U2753	65	66	0.428	8	60	30	10	2.35	520	4.61	0.12	<0.05	6.81
U2755	66	67	0.387	6	80	40	<10	1.74	430	4.21	0.12	<0.05	10.95
U2756	67	68	1.72	58	140	30	<10	1.26	290	2.82	0.09	<0.05	14.85
U2757	68	68.6	0.977	14	210	40	<10	1.66	290	3.06	0.11	<0.05	11.55
U2758	68.6	69	3.15	18	90	30	<10	1.3	450	5.99	0.18	<0.05	0.77
U2759	69	70	2.10	108	40	<20	<10	0.47	90	1.44	0.05	<0.05	0.15
U2760	70	71	0.269	33	60	<20	<10	0.54	130	2.56	0.06	<0.05	0.78
U2761	71	72	2.01	53	60	<20	<10	0.68	140	1.58	<0.05	<0.05	0.08
U2762	72	73	1.64	38	70	20	<10	0.88	210	3.23	0.1	<0.05	1.08
U2763	73	74	1.91	34	130	20	10	1.01	200	2.97	0.07	<0.05	2.55
U2764	74	75	0.491	61	150	20	20	0.97	120	1.82	0.05	<0.05	0.92
U2766	75	76	0.716	29	60	<20	<10	0.54	130	2.25	0.06	<0.05	0.42
U2767	76	77	1.39	35	90	20	20	0.94	160	1.84	0.07	<0.05	<0.05
U2768	77	78	3.95	155	190	20	30	1.13	180	2.26	0.05	<0.05	0.73
U2769	78	79	1.43	54	90	<20	10	0.74	160	2.52	0.05	<0.05	1.13
U2770	79	80	1.17	33	80	20	20	0.97	210	2.23	0.06	<0.05	0.57
U2771	80	81	0.857	49	40	<20	<10	0.55	170	1.64	<0.05	<0.05	4.18
U2772	81	82	2.21	82	70	<20	10	0.74	130	2.09	<0.05	<0.05	0.97
U2773	82	83	2.65	39	60	<20	10	0.82	190	2.14	<0.05	<0.05	0.31
U2774	83	84	2.40	47	70	20	10	1.06	200	1.92	0.05	<0.05	0.71
U2775	84	85	2.30	125	40	40	<10	0.54	160	1.79	0.05	0.18	0.42
U2777	85	86	2.05	46	60	<20	<10	0.67	160	1.92	<0.05	<0.05	1.52
U2778	86	87	1.67	36	40	<20	<10	0.64	180	1.46	0.05	<0.05	0.05
U2779	87	88	0.141	23	20	<20	<10	0.52	180	1.91	0.06	<0.05	0.23
U2780	88	89	0.477	25	50	<20	<10	0.5	170	2.33	0.06	<0.05	1.13
U2781	89	90	0.626	25	30	<20	<10	0.44	140	1.9	0.05	<0.05	0.71
U2782	90	91	1.70	77	30	<20	<10	0.44	150	1.84	0.05	0.07	0.47
U2783	91	92	0.571	30	40	<20	<10	0.4	140	1.38	0.05	<0.05	<0.05
U2784	92	93	0.971	29	70	<20	<10	0.6	180	1.71	<0.05	<0.05	3.37
U2785	93	94.2	1.64	45	130	<20	<10	0.69	140	1.97	0.05	<0.05	3.27
U2786	94.2	95	1.05	20	60	<20	<10	0.62	320	4.04	0.15	<0.05	0.55
U2788	95	96	0.279	9	90	20	<10	1.8	390	5.86	0.13	<0.05	1
U2789	96	97	0.256	6	60	30	<10	1.77	380	5.56	0.13	<0.05	1.16
U2790	97	98	0.247	10	40	20	<10	2.03	360	5.09	0.16	<0.05	0.72
U2791	98	99	0.723	11	40	30	<10	2.5	440	5.85	0.18	<0.05	1.93
U2792	99	100	0.023	2	40	30	<10	2.94	490	4.37	0.16	<0.05	5.35
U2793	100	101	0.012	1	30	20	<10	1.67	310	3.91	0.13	<0.05	3.19
U2794	101	102	0.909	6	40	<20	<10	1.06	210	2.78	0.06	<0.05	0.61

Sample ID	From (m)	To (m)	Cu %	Ag g/t	Pb ppm	Zn ppm	Mo ppm	Fe %	P ppm	Al %	Ti %	S %	Ca %
U2795	102	103	0.017	3	30	<20	<10	1	210	1.97	0.1	<0.05	0.17
U2796	103	104	0.036	2	50	20	<10	1.79	250	4.56	0.14	<0.05	0.58
U2441	104	105	0.025	2	60	<20	<10	1.46	260	4.42	0.12	<0.05	0.89
U2442	105	106	0.025	4	60	20	<10	1.12	250	3.34	0.07	<0.05	1.08
U2443	106	107	0.018	1	50	20	<10	1.9	320	4.06	0.18	<0.05	0.53
U2444	107	108	0.040	2	40	20	<10	0.97	210	2.4	0.07	0.07	4.71
U2797	108	109	0.408	7	40	20	<10	1.21	220	3.86	0.1	<0.05	2.05
U2799	109	110	0.573	14	40	<20	<10	1.13	250	3.89	0.09	<0.05	0.61
U2445	110	111	0.174	6	70	20	<10	1.49	290	5.67	0.16	<0.05	1.45
U2446	111	112	0.060	<1	60	30	<10	2.63	490	7.68	0.34	<0.05	1.21
U2447	112	113	0.044	<1	100	30	<10	1.96	570	9.27	0.4	<0.05	2.5
U2448	113	114	0.041	<1	80	40	<10	2.48	760	8.86	0.41	<0.05	4.95
U2449	114	115	0.011	<1	40	40	<10	2.87	700	8.13	0.35	<0.05	3.23
U2450	115	116	0.019	<1	50	50	<10	3.53	720	7.89	0.36	<0.05	3.75
U2451	116	117	0.013	<1	50	30	<10	3.35	490	6.6	0.3	<0.05	2.41
U2452	117	118	0.018	<1	50	20	<10	2.44	380	5.72	0.26	<0.05	2.43
U2453	118	119	0.022	<1	120	20	<10	2.59	360	5.78	0.24	<0.05	2.24
U2800	119.1	119.7	0.099	2	50	<20	<10	1.58	170	2.48	0.1	<0.05	0.52
U2401	119.7	120	0.010	5	40	<20	<10	0.86	150	3.44	0.07	<0.05	0.89
U2402	120	121	0.014	2	40	<20	<10	1.11	180	2.29	0.06	<0.05	3.35
U2403	121	122	0.014	5	70	<20	<10	0.88	160	1.89	0.06	<0.05	1.9
U2404	122	123	0.016	3	40	<20	<10	0.8	130	2.01	<0.05	<0.05	3.34
U2454	123	124	0.007	5	40	<20	<10	1.22	200	2.69	0.18	<0.05	0.3
U2455	124	125	0.023	2	100	20	<10	1.64	220	5.56	0.17	<0.05	1.68
U2456	125	125.46	0.646	<1	<20	<20	<10	0.55	<50	0.52	<0.05	<0.05	<0.05
U2457	125.46	126	0.012	1	40	<20	<10	1.41	150	3.73	0.17	<0.05	0.69
U2458	126	127	0.016	<1	50	<20	<10	1.56	210	4	0.19	<0.05	0.73
U2459	127	128	0.010	3	30	<20	<10	0.62	160	1.94	0.06	<0.05	0.33
U2460	128	129	0.013	4	30	<20	<10	0.62	160	2.24	0.05	<0.05	0.6
U2461	129	130	0.012	5	40	<20	<10	0.64	160	2.51	0.12	<0.05	0.48
U2463	130	131	0.026	2	50	<20	<10	0.66	170	2.59	0.06	<0.05	1.57
U2405	131	132	0.075	5	60	20	<10	1.86	300	5.88	0.17	<0.05	1.18
U2406	132	132.4	34.40	62	680	50	20	4.72	240	1.96	0.07	2.3	3.22
U2407	132.4	133	0.663	1	180	40	<10	2.84	470	9.41	0.32	<0.05	3
U2408	133	134	0.501	2	110	50	<10	3.51	640	9.41	0.35	<0.05	2.99
U2410	134	135	0.180	2	70	50	<10	3.38	560	7.78	0.28	<0.05	4.33
U2411	135	136	1.28	14	90	30	<10	1.95	270	5.86	0.21	0.06	3.67
U2412	136	137	0.972	18	50	<20	<10	0.65	140	1.96	0.06	<0.05	2.02
U2413	137	138	0.562	27	50	<20	<10	0.49	150	2.31	0.08	<0.05	1.41
U2414	138	139	0.554	19	50	20	<10	1.12	210	2.39	<0.05	<0.05	4.32
U2415	139	140	0.795	17	80	<20	<10	0.74	150	1.38	0.08	<0.05	2.62
U2416	140	141	0.706	11	60	<20	<10	0.64	150	2.1	0.06	<0.05	2.75
U2417	141	142	0.077	8	40	<20	<10	0.46	160	2.01	0.05	<0.05	0.56
U2418	142	143	0.027	8	60	<20	<10	0.44	120	2.05	<0.05	<0.05	1.87
U2419	143	143.46	0.023	6	40	<20	<10	0.45	140	1.92	<0.05	<0.05	0.92
U2421	143.46	146.46	0.050	6	110	<20	<10	0.42	180	2.26	0.05	<0.05	0.83
U2422	146.46	149.46	0.019	4	80	<20	<10	0.67	160	1.78	<0.05	<0.05	2.55
U2423	149.46	152.46	0.025	4	80	<20	<10	0.48	160	2.17	0.05	<0.05	0.9
U2424	152.46	153	0.036	4	390	<20	<10	0.47	130	1.99	<0.05	<0.05	2.55
U2425	153	153.55	0.118	5	190	<20	<10	0.62	170	2.05	0.05	<0.05	2.95
U2426	153.55	154	0.080	6	90	<20	<10	0.36	130	1.43	0.05	<0.05	0.29
U2427	154	155	0.061	4	90	<20	<10	0.36	140	1.88	0.06	<0.05	0.3
U2428	155	156	0.342	6	90	<20	<10	0.5	180	2.15	0.05	<0.05	1.06
U2429	156	157	0.147	5	50	<20	<10	0.4	180	2.11	<0.05	<0.05	0.51
U2430	157	158	0.240	6	50	<20	<10	0.38	130	1.73	<0.05	<0.05	0.52
U2432	158	158.46	0.899	9	50	<20	<10	0.69	180	2.95	0.06	<0.05	1.66
U2433	158.46	160	0.576	19	50	<20	<10	0.54	150	2.22	0.05	<0.05	0.94
U2434	160	161.09	1.24	32	70	<20	<10	0.74	100	1.89	<0.05	<0.05	2.58
U2435	161.09	162	1.82	37	70	<20	<10	1.06	270	3.67	0.11	<0.05	1.22
U2436	162	163	3.57	15	90	20	<10	1.91	380	4.63	0.18	<0.05	<0.05

Sample ID	From (m)	To (m)	Cu %	Ag g/t	Pb ppm	Zn ppm	Mo ppm	Fe %	P ppm	Al %	Ti %	S %	Ca %
U2437	163	164	0.131	22	50	<20	<10	1.1	290	3.34	0.13	<0.05	0.16
U2438	164	165	0.014	<1	40	20	<10	2.26	430	4.87	0.19	<0.05	0.27
U2439	165	166	0.008	1	40	<20	<10	1.68	290	5.3	0.12	<0.05	1.29
U2464	177	178	0.026	<1	60	20	<10	2.73	410	6.84	0.24	<0.05	2.09
U2465	178	179	0.012	<1	50	20	<10	2.81	370	6.35	0.24	<0.05	1.43
U2466	179	179.46	0.020	<1	50	40	<10	3.1	520	7.56	0.33	<0.05	1.18
U2440	179.72	180.63	0.193	5	210	20	30	1.23	270	3.87	0.09	<0.05	4.64
U2467	180.63	181	0.015	<1	50	40	<10	3.2	570	5.95	0.3	<0.05	0.68
U2468	181	182	0.018	<1	70	30	<10	2.4	410	6.83	0.26	<0.05	1.86
U2469	182	183	0.023	<1	70	20	<10	2.08	400	5.55	0.2	<0.05	1.48
U2470	183	184	0.021	<1	50	30	<10	2.57	480	4.77	0.22	<0.05	4.32

All samples submitted for DDDH002 are shown; intervals not listed were not sampled. Shaded orange rows are 1% Cu or greater; shaded blue rows contain 3.5% Fe or greater. Results below detection are shown as <; for averaging they were set to half the detection limit. Over-limit Cu (>10%) and Ag (>200ppm) were determined by Cu-OG62 and Ag-OG62. Elements not shown were analysed and are available on request.

Appendix B:

JORC CODE (2012 EDITION) FOR THE REPORTING OF EXPLORATION RESULTS.

CHALKOS PROJECT SECTION 1 – SAMPLING TECHNIQUES AND DATA

(Criteria in this section apply to all succeeding sections.)

Criteria	JORC Code Explanation	Commentary
Sampling Technique	Nature and quality of sampling (e.g. cut channels, random chips, or specific specialised industry standard measurement tools appropriate to the minerals under investigation, such as downhole gamma sondes, or handheld XRF instruments, etc). These examples should not be taken as limiting the broad meaning of sampling. Include reference to measures taken to ensure sample representivity and the appropriate calibration of any measurement tools or systems used. Aspects of the determination of mineralisation that are Material to the Public Report.	• Drill core was recovered, geologically logged, photographed and marked for half-core sampling. The core was cut in half parallel to the orientation mark. Half-core samples (nominal 1m intervals, adjusted to geological contacts; sample lengths are typically from 0.2m to 1.2m. Samples longer than 1.2m were taken in zones of broken core with poor control on depth away from core blocks with one 4.6m sample from 83 to 87.6m in DDOT003) submitted to ALS for assay. • Assay results for DDDH001, DDDH002, DDOT003, DDOT004, DDOT005 and DDOT006 are reported in this announcement. Results for DDOT001 and DDOT002 were previously reported. Only selected intervals of each hole were sampled, based on geological logging; unsampled intervals are not reported.
Drilling	Drill type (e.g. core, reverse circulation, open- hole hammer, rotary air blast, auger, Bangka, sonic, etc) and details (e.g. core diameter, triple or standard tube, depth of diamond tails, face- sampling bit or other type, whether core is oriented and if so, by what method, etc).	• Drilling of DDDH001 to DDDH003 was completed by Optimine Exploration using a Boart Longyear LY44 track mounted diamond drill rig. Holes were collared at HQ size and all subsequent drilling at NQ2. Core was oriented. • Drilling of DDOT003 to DDOT006 was completed by Optimine Exploration using a Boart Longyear LY44 track mounted diamond drill rig. Holes were collared at HQ size and all subsequent drilling at NQ2. Core was oriented. • A third rig operated by Ferrodrill has commenced drilling at Donkey Hill East; no results from that rig are reported.
Drill Sample Recovery	Method of recording and assessing core and chip sample recoveries and results assessed. Measures taken to maximise sample recovery and ensure representative nature of the samples. Whether a relationship exists between sample recovery and grade and whether sample bias may have occurred due to preferential loss/gain of fine/coarse material.	• Drillcore was logged and recoveries recorded for every metre drilled. Core recoveries are typically greater than 98%. No relationship between core recovery and grade is noted.

Criteria	JORC Code Explanation	Commentary
Logging	Whether core and chip samples have been geologically and geotechnical logged to a level of detail to support appropriate Mineral Resource estimation, mining studies, and metallurgical studies. Whether logging is qualitative or quantitative in nature. Core (or costean/Trench, channel, etc) photography. The total length and percentage of the relevant intersections logged.	• The drill core was geologically logged in its entirety, photographed, marked and tagged for cutting (half core) and sampling. The core logging describes and details lithology, weathering, alteration, veining and mineralisation data. Core is geotechnically logged including core recovery, RQD and fracture frequency as well as down hole structural measurements. Geological logging is considered qualitative while recovery records and structural measurements are quantitative. • The total length of core logged was 193.02m for DDOT003, 163.35m for DDOT004, 169.45m for DDOT005 and 260.00m for DDOT006, 65.86m for DDDH001 and 188.46m for DDDH002, representing 100% of the relevant intersections.
Sub-Sampling Technique and Sample Preparation	If core, whether cut or sawn and whether quarter, half or all core taken. If non-core, whether riffled, tube sampled, rotary split, etc and whether sampled wet or dry. For all sample types, the nature, quality, and appropriateness of the sample preparation technique. Quality control procedures adopted for all sub-sampling stages to maximise representivity of samples. Measures taken to ensure that the sampling is representative of the in-situ material collected, including for instance results for field duplicate/second-half sampling. Whether sample sizes are appropriate to the grain size of the material being sampled.	• Core sample lengths were adjusted so that they did not cross lithological boundaries with ~1m sample intervals ideally used. Samples are collected from half core cut using an onsite diamond saw. The remaining half core is stored on site as a library sample. • Sample preparation followed industry best practice standards and was conducted by ALS, with sample preparation at ALS Okahandja (Namibia) and analysis at ALS Johannesburg. • Sample preparation included oven drying, jaw crushing and pulverising to 80% passing 75 micron. • Field duplicates were not collected of the first 2 holes of this program due to the early exploration stage of the project with reliance on lab duplicates at this stage. • Measures taken to ensure representative drill samples included insertion of CRMs and blanks at a rate of 1:20 on average and review of field and laboratory duplicates, standards and blanks.
Quality of Assay Data and Laboratory Tests	The nature, quality and appropriateness of the assaying and laboratory procedures used and whether the technique is considered partial or total. For geophysical tools, spectrometers, handheld XRF instruments, etc, the parameters used in determining the analysis including instrument make and model, reading times, calibrations factors applied and their derivation, etc. Nature of quality control procedures adopted (e.g. standards, blanks, duplicates, external laboratory checks) and whether acceptable levels of accuracy (i.e. lack of bias) and precision have been established.	• Samples were analysed by ALS using four-acid digest with ICP-AES finish for Cu, Ag and a 33-element suite (ALS method ME-ICP61a), under certificates OH26362512 (DDOT003), OH26373629 (DDOT004), OH26395002 (DDOT005), OH26395063 (DDOT006), OH26395061 (DDDH001) and OH26422170 (DDDH002). Samples exceeding the ME-ICP61a upper limits (10% Cu; 200ppm Ag) were re-assayed by ore-grade methods Cu-OG62 and Ag-OG62. This applied only to samples from DDDH001 and DDDH002 (maximum 34.4% Cu and 391g/t Ag); no Otniel sample exceeded the upper limits (maximum 5.17% Cu). Four-acid digestion is considered a near-total digestion for Cu and Ag. • No geophysical tools, handheld XRF or other analytical instruments were used for the results reported. • Laboratory quality control for these batches included standards (MRGeo08, OGAT-21, GBM314-16, CCU-1f), blanks and laboratory duplicates. • Company CRMs (including CRM-0633 and CRM-0696) and blanks were inserted at a rate of approximately 1:10 to 1:20. Results of field and laboratory standards, blanks and duplicates have been reviewed internally and no material QAQC issues have been identified.

Criteria	JORC Code Explanation	Commentary
Verification of Sampling and Assaying	The verification of significant intersections by either independent or alternative company personnel. The use of twinned holes. Documentation of primary data, data entry procedures, data verification, data storage (physical and electronic) protocols. Discuss any adjustment to assay data	• Significant intersections were calculated as length-weighted averages of laboratory assay results and checked against the laboratory certificates by Company personnel. • No twinned holes have been drilled. Results below detection limit were set to half the detection limit for averaging. Cu in ppm was converted to % by dividing by 10,000. No other adjustments were made to assay data.
Location of Data points	Accuracy and quality of surveys used to locate drill holes (collar and down-hole surveys), trenches, mine workings and other locations used in Mineral Resource estimation. Specification of the grid system used Quality and adequacy of topographic control	• The locations of all drill hole collars were recorded by hand held GPS using WGS84 UTM zone 33S. • Following completion of the drilling program all drill holes will be surveyed. • The quality and accuracy of the GPS and its measurements is indicatively <5m. • Down hole survey was completed using a Boart Longyear Trushot downhole tool.
Data Spacing and Distribution	Data spacing for reporting of Exploration Results Whether the data spacing and distribution is sufficient to establish the degree of geological and grade continuity appropriate for the Mineral Resource and Ore Reserve estimation procedure(s) and classifications applied. Whether sample compositing has been applied	• This report is for the reporting of assay results derived from early-stage exploration drilling. No Mineral Resource Estimate is being reported. • The data spacing and distribution of information collected to date is insufficient to establish the degree of geological and grade continuity appropriate for use in delineating a Mineral Resource. • No compositing of samples has been applied after sampling; a small number of samples longer than 1.2m were collected in weakly mineralised or unmineralised core (refer to Sampling Techniques). Intersections are length-weighted averages of individual sample results.
Orientation of Data in Relation to Geological Structure	Whether the orientation of sampling achieves unbiased sampling of possible structures and the extent to which this is known, considering the deposit type. If the relationship between the drilling orientation and the orientation of key mineralised structures is considered to have introduced a sampling bias, this	• At Otniel, DDOT003 to DDOT006 were drilled from three pads at a range of azimuths (160° to 336°) and dips (-55° to -80°), constrained by terrain and the initial access road. Several holes intersected the mineralised horizon obliquely or passed beneath it. Sampling was of continuous drill core within the sampled intervals. • The true width of mineralisation is not yet determined and only down-hole lengths are reported. The relationship between drill orientation and mineralisation geometry is not yet

Criteria	JORC Code Explanation	Commentary
	should be assessed and reported if material.	established; future holes are planned perpendicular to bedding. At Donkey Hill, DDDH001 (-45° towards 335°) and DDDH002 (-65° towards 331°) were drilled from a single pad; the orientation of the mineralisation relative to these holes is not yet established.
Sample Security	The measures taken to ensure sample security	• Samples were tagged and securely packed for dispatch to ALS. Samples are delivered to ALS's sample preparation in Okahandja in Namibia under the supervision of the Company's Exploration Manager and then transported by ALS to Johannesburg for analysis.
Audits or reviews	The results of any audits or reviews of sampling techniques and data	• No external auditing has been conducted to date.

CHALKOS PROJECT SECTION 2 – REPORTING OF EXPLORATION RESULTS

Criteria	JORC Code Explanation	Commentary
Mineral Tenement and Land Tenure Status	Type, reference name/number, location and ownership including agreements or material issues with third parties such as joint ventures, partnerships, overriding royalties, native title interests, historical sites, wilderness or national park and environmental settings. The security of the tenure held at the time of reporting along with any known impediments to obtaining a licence to operate in the area.	The Chalkos Project is covered by two Exclusive Prospecting Licences (EPL), EPL 7608 and EPL 7943. EPL 7608 covers an area of 19,951 hectares and was granted on 20 November 2019, and was due to expire on the 30 June 2026. EPL 7943 covers an area of 19,116 hectares and was granted on 20 August 2020, and (if not renewed) was due to expire on 30 June 2026. The Company has submitted formal renewal applications for both tenements for an additional two year term to the Namibian Ministry of Mines and Energy. Applications processing is ongoing and the Company expects renewals to be granted in due course. Kaoko holds 100% ownership of the Chalkos Project. Surface and access rights on the EPL are vested in the Government of Namibia and no private landownership is present or known. The Environmental Clearance Certificate (ECC) is issued by Republic of Namibia's Ministry of Environment, Forestry and Tourism, Office of the Environmental Commissioner. The ECC is required before any invasive exploration work can take place on a property and authorises the applicant to conduct mineral exploration on their licences or claims and is good for a period of three years. An ECC for EPL 7608 was issued on 1 July 2024 and expires on 1 July 2027. An ECC for EPL 7943 was issued on 1 July 2024 and expires on 1 July 2027. No other permitting or social and community impact studies are needed for the exploration phase. EPL 7943 has no known environmental liabilities and is not located in any of Namibia's protected areas. EPL 7943 is situated within the Anabeb Conservancy Area and the Company has received consent from the Anabeb Conservancy Office to conduct exploration and mining activities

Criteria	JORC Code Explanation	Commentary
		subject to the approval of the environmental clearance certificate. There is no known information pertaining to any other social aspects on EPL 7943. All of the EPL area is covered by communal land. An EPL holder may visit their EPL in order to conduct extensive exploration (after the ECC is obtained), however it is common courtesy to contact the headman or chief prior to such visits and commencement of work programs.
Exploration Done by Other Parties	Acknowledgment and appraisal of exploration by other parties.	The only known exploration activities undertaken on the Chalkos Project include mapping, and soil sampling by LexRox Exploration on EPL 7943 with a focus on the Otniel and the Donkey Hill Prospects. A Phase 1 sampling program was undertaken in 2021, and consisted of nine grab samples collected at Otniel which returned grades of up to 52.7% Cu, and thirteen grab samples collected at Donkey Hill which returned grades of up to 69.6% Cu. A subsequent Phase 2 program was conducted in 2023 and included the collection of 13 grab samples from Donkey Hill, Otniel and from the northern portion of EPL 7943 which returned grades of up to 31.97 % Cu. These results were reported in the Company's Prospectus dated 23 February 2026 and the Company is not aware of any new information or data that materially affects these results. Kaoko undertook reconnaissance site visits to Chalkos in July, and November 2025 which included visual inspection of the Donkey Hill and Otniel Prospects, target identification, and future works planning.
Geology	Deposit type, geological setting, and style of mineralisation.	Located within the Kaoko Belt and hosted by metasedimentary strata, the Chalkos Project area is considered analogous to the stratiform sediments that host the Central African Copperbelt deposits of Zambia and the Democratic Republic of the Congo (DRC). In addition, the sedimentary and tectonic framework of the Damaran succession within the EKZ has many of the essential ingredients for developing a sediment-hosted copper deposit including the geodynamic history of basin development and the broad details of its sedimentary fill. Copper mineralisation identified to date at Chalkos is concentrated in a dark grey to grey green phyllitic siltstone-shale interbedded with dolomite of the Lower Omao Formation that is conformably sandwiched between the underlying red beds of the Nosib Group and overlying carbonates of the Lower and Upper Omao Formations (informally known as the 'Chalkos Horizon'). The Chalkos Horizon is often carbonaceous and pyritic and interpreted to be the first (lowest) redox boundary within the stratigraphic column meaning mineralisation appears to have formed similar to that in the Central African Copperbelt, with fluids precipitating copper out of solution

Criteria	JORC Code Explanation	Commentary
		when they interact with the first reducing horizon. The target mineralisation type at the Chalkos Project is stratiform sediment-hosted copper (Cu) ± lead (Pb) ± silver (Ag) deposits comparable to deposits located in the Central African Copperbelt of the Democratic Republic of the Congo (DRC) and Zambia.
Drill Hole Information	A summary of all information material to the understanding of the exploration results including a tabulation of the following information for all Material drill holes: ● easting and northing of the drill hole collar · elevation or RL (Reduced Level – elevation above sea level in metres) of the drill hole collar · dip and azimuth of the hole · down hole length and interception depth · hole length If the exclusion of this information is justified on the basis that the information is not Material and this exclusion does not detract from the understanding of the report, the Competent Person should clearly explain why this is the case.	Refer to Appendix A for collar details of all drill holes, and Tables 1 and 2 for significant intersections in DDDH001, DDDH002 and DDOT003 to DDOT006 respectively.
Data Aggregation Methods	In reporting Exploration Results, weighting averaging techniques, maximum and/or minimum grade truncations (e.g. cutting of high grades) and cut-off grades are usually Material and should be stated. Where aggregate intercepts incorporate short lengths of high-grade results and longer lengths of low-grade results, the procedure used for such aggregation should be stated and some typical examples of such aggregations should be shown in detail. The assumptions used for any reporting of metal equivalent values should be clearly stated.	Intersections are length-weighted averages of Cu and Ag assays, calculated using a nominal 0.2% Cu cut-off and including samples below the cut-off as internal dilution as stated in the notes to Tables 1 and 2. No top cut has been applied. No metal equivalents are reported. DDOT003 (17.0m at 0.79% Cu and 11.3g/t Ag) includes 6.45m from 81.15 to 87.6m below the cut-off. DDOT006 (27.5m at 0.71% Cu and 11.9g/t Ag) includes 5.59m in total below the cut-off in intervals of up to 2m. DDOT004 (19.82m at 1.05% Cu and 14.4g/t Ag) includes 3.4m in total below the cut-off. DDDH001 (54.05m at 1.03% Cu and 29.2g/t Ag) includes 16.9m in total below the cut-off, including 6.0m of dolomite from 17.0m to 23.0m. DDDH002 (47.45m at 1.18% Cu and 36.2g/t Ag) includes 9.0m in total below the cut-off in intervals of up to 4m. Short high-grade intervals are reported separately in Tables 1 and 2; 0.75m at 13.35% Cu from 12.2m in DDDH001 accounts for approximately 66% of the copper in the 4.55m at 3.35% Cu interval, and 0.4m at 34.4% Cu from 132.0m in DDDH002 accounts for approximately 70% of the copper in the 9.0m at 2.19% Cu interval.
Relationship Between Mineralisation Widths and Intercept	These relationships are particularly important in the reporting of Exploration	Only down-hole lengths are reported. True widths are not known; several holes intersected the zone obliquely due to terrain-constrained pad locations.

Criteria	JORC Code Explanation	Commentary
Lengths	Results If the geometry of the mineralisation with respect to the drill hole angle is known, its nature should be reported. If it is not known and only the down hole lengths are reported, there should be a clear statement to this effect (e.g. 'down hole length, true width not known').	
Diagrams	Appropriate maps and sections (with scales) and tabulations of intercepts should be included for any significant discovery being reported These should include but not be limited to a plan view of drill hole collar locations and appropriate sectional views.	Plan views of drill hole collars (Figures 1, 2 and 8), a Donkey Hill cross-section (Figure 3), an Otniel long section (Figure 9) and core photographs (Figures 4 to 6 and 10) are included within the announcement.
Balanced Reporting	Where comprehensive reporting of all Exploration Results is not practicable, representative reporting of both low and high grades and/or widths should be practiced to avoid misleading reporting of Exploration Results.	All Cu and Ag results for every sample submitted from DDDH001 to DDDH002 and DDOT003 to DDOT006 are reported in Appendix A, together with selected multi-element results.
Other Substantive Exploration Data	Other exploration data, if meaningful and material, should be reported including (but not limited to): geological observations; geophysical survey results; geochemical survey results; bulk samples – size and method of treatment; metallurgical test results; bulk density, groundwater, geotechnical and rock characteristics; potential deleterious or contaminating substances.	Assays for DDOT007 and DDOT008 are pending. Drone magnetic, ground IP and down-hole geophysical surveys have now commenced but no results are yet available.
Further Work	The nature and scale of planned further work (e.g. tests for lateral extensions or large-scale step out drilling. Diagrams clearly highlighting the areas of possible extensions, including the main geological interpretations and future drilling areas, provided this information is not commercially sensitive.	The Company is drilling at least 15,000m at Chalkos with three rigs at Otniel, Donkey Hill and Donkey Hill East. New pad and road locations informed by drilling to date will enable systematic grid drilling at Otniel in the future. Drone magnetics, ground IP and down-hole geophysical logging are scheduled for November–December 2026.