ASX: AR1

24 November 2026

ASX ANNOUNCEMENT

Enterprise pays off in copper rewards

First drilling results from AR's Enterprise deposit for 2026 including 14m @ 3.00% Cu in 26ENTRC006

Highlights

- First returned batch of assays from ongoing drilling at AR's ongoing 2026 drilling programme at the Enterprise copper deposit.
- Key results[1] from the first six drillholes includes;
  - 26ENTRC006**: 13m @ 1.15% Cu, 0.01 g/t Au (from 98m)**
    - INCL. **6m @ 1.76% Cu, 0.02 g/t Au (from 99m)**
  - AND **14m @ 3.00% Cu, 0.05 g/t Au (from 118m)**
    - INCL**. 11m @ 3.7% Cu, 0.06 g/t Au (from 121m)**
  - 26ENTRC005: **27m @ 1.21% Cu, 0.06 g/t Au (from 151m)**
    - INCL. **11m @ 1.56% Cu, 0.08 g/t Au (from 166m)**
  - AND **17m @ 1.37% Cu, 0.06 g/t Au (from 197m)**
    - INCL. **9m @ 2.20% Cu, 0.11 g/t Au (from 198m)**
  - AND **5m @ 1.85% Cu, 0.05 g/t Au (from 218m)**
  - AND **13m @ 1.73% Cu, 0.06 g/t Au (from 228m)**
    - INCL. **10m @ 2.05% Cu, 0.06 g/t Au (from 228m)**
- Enterprise remains entirely open down dip and down plunge, with the full strike extent defined by surface copper anomalism yet to be assessed.
- The 2026 drilling programme is targeting to improve resource confidence and investigating resource growth opportunities.
- A further seventeen (17) drillholes and assays to be completed for the 2026 programme.

[1] 'Significant Intercept' defined by length-weighted intercepts with a 0.3% Cu cut-off grade, no external dilution, up to 3m of consecutive internal dilution, a significance threshold of +0.5% Cu and minimum of 2m interval.
Intercepts reflect downhole widths, with true widths estimated to be approximately 60% of downhole lengths. Actual true widths may vary locally.

Austral Resources Australia Limited (ABN: 50 142 485 470)
Address: RACQ House, Level 9, Suite 902/60 Edward Street Brisbane QLD 4000
Email: admin@australres.com
Website: https://www.australres.com

ASX ANNOUNCEMENT

AR Chairman, David Newling, commented:

"Enterprise is the latest in a strong run of results from our exploration team this year. It points to real upside not only at Enterprise but across AR's broader 5,000 km² of tenure, which anchors our organic growth strategy.

Taken together, Snow Queen, McLeod Hill, Canyon, Waterhole and now Enterprise show a clear development pathway for the Company as it works towards becoming Australia's next mid-tier copper powerhouse."

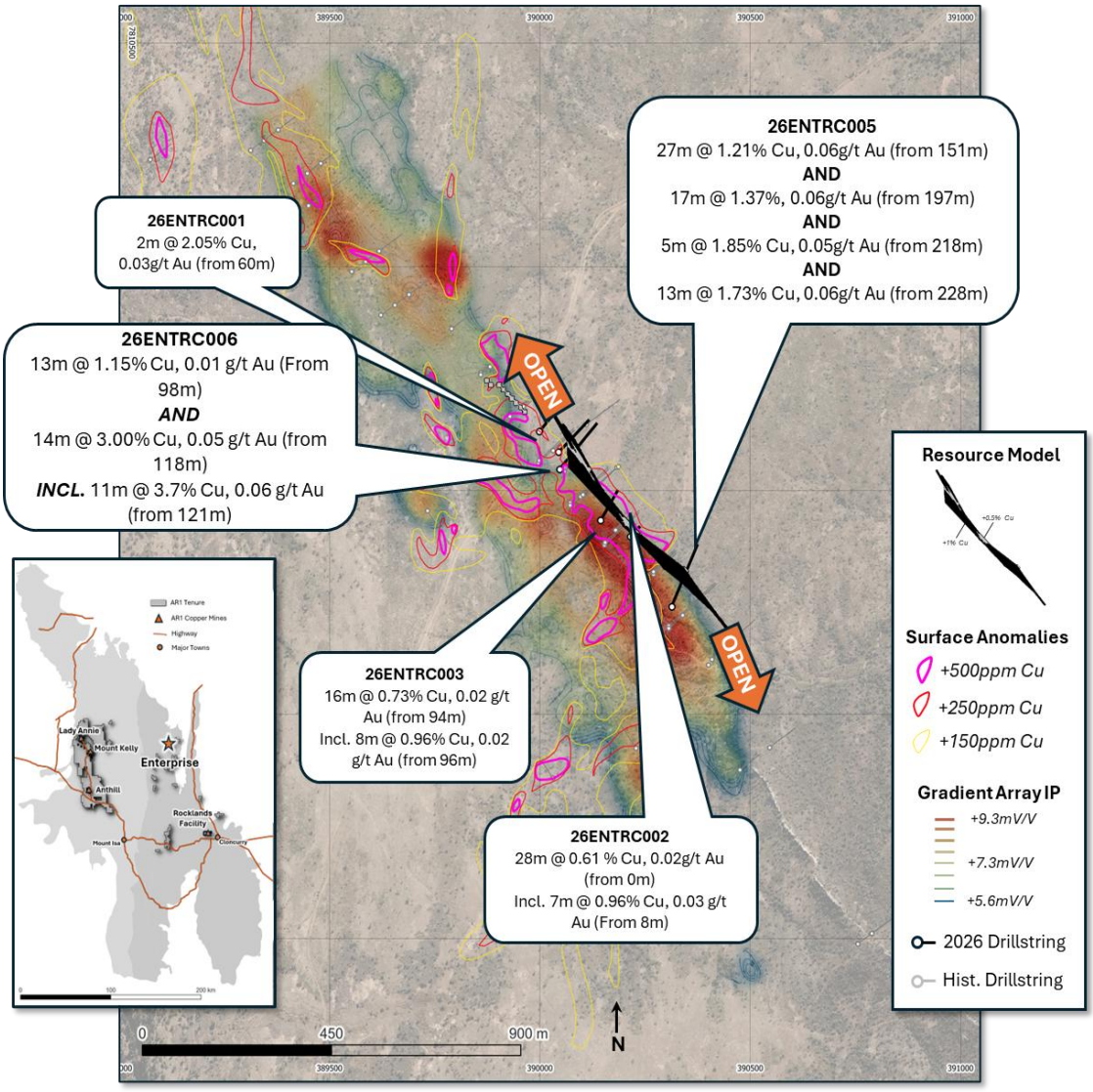

Figure 1: Plan view map of the Enterprise target area and resource showing the outline of the Enterprise Deposit, overlain by gradient array IP results and surface geochemical anomalies. For further information on surface geochemistry, refer to ASX Announcement, 18 December 2025, 'Copper-Gold Exploration Targets Strengthen Growth Pipeline'.

Austral Resources Australia Limited (ABN: 50 142 485 470)
Address: RACQ House, Level 9, Suite 902/60 Edward Street Brisbane QLD 4000
Email: admin@australres.com
Website: https://www.australres.com

ASX: AR1

24 November 2026

ASX ANNOUNCEMENT

Austral Resources Australia Ltd (ASX: AR1) ("**AR**" or the "**Company**") has received the first assay results from its 2026 drilling program at the Enterprise copper deposit, returning multiple broad, high-grade copper intersections and reinforcing opportunities to improve and expand the existing Mineral Resource.

Enterprise currently hosts a total Inferred Mineral Resource Estimate of 0.95Mt @ 0.97% Cu2 (0.5% Cu cutoff) (0.58Mt @ 1.3% Cu (0.7% Cu cutoff), using open pit RPEEE3), based on historical drilling spaced approximately 120–125m apart over nearly 800m of strike. The current program is designed to improve confidence in copper grade continuity, define higher-grade mineralised trends and test extensions beyond the existing resource envelope.

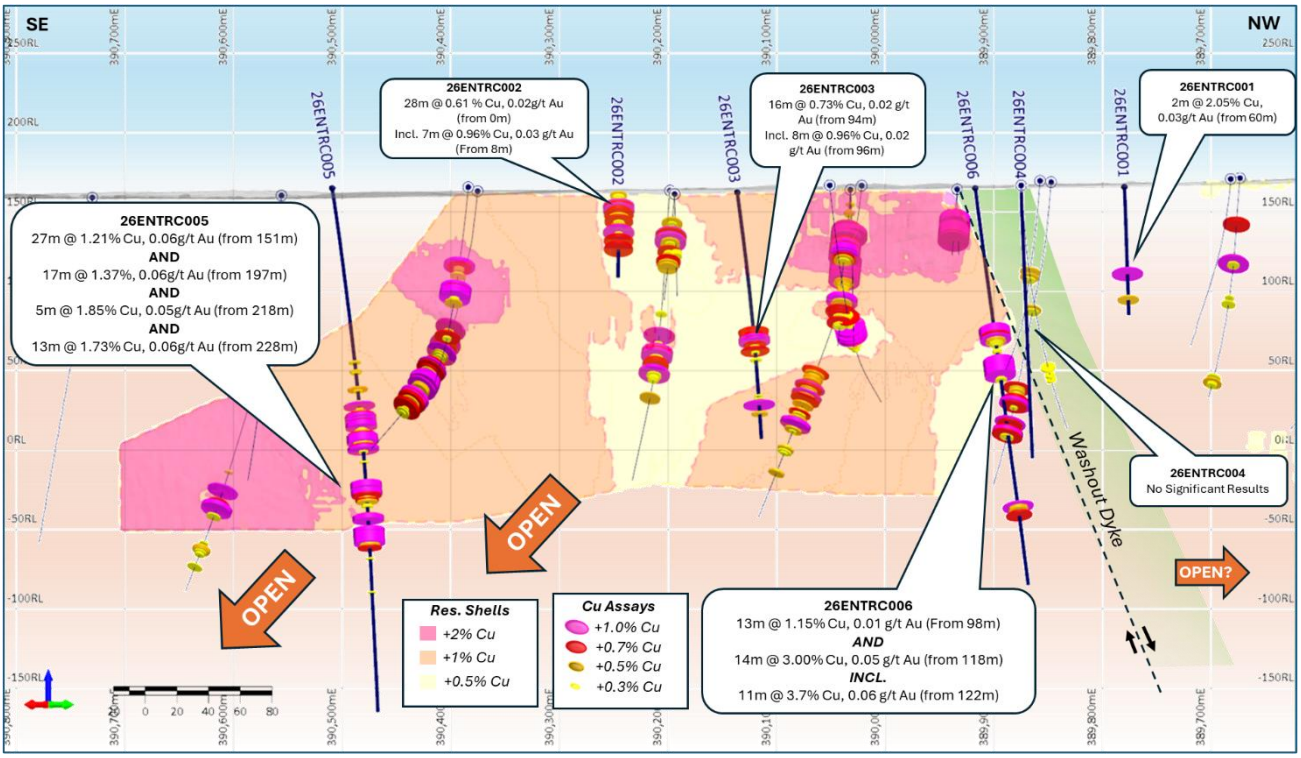

Figure 2: Long-section through the Enterprise Deposit.

2 See ASX Announcement, 31 March 2023, 'Annual Report to Shareholders for 2022'

3 See ASX Announcement, 9 August 2022, 'Maiden Mineral Resource at Enterprise'

Austral Resources Australia Limited (ABN: 50 142 485 470)

Address: RACQ House, Level 9, Suite 902/60 Edward Street Brisbane QLD 4000

Email: admin@australres.com

Website: https://www.australres.com

ASX: AR1

24 November 2026

ASX ANNOUNCEMENT

Strong copper grades confirmed from surface to +200m depth

Initial drilling has returned multiple significant copper intersections, particularly in **26ENTRC005 and 26ENTRC006**, with results highlighting two distinct styles of higher-grade copper mineralisation within the Enterprise system.

26ENTRC006 returned an outstanding intersection of **14m @ 3.00% Cu from 118m**, including **11m @ 3.70% Cu from 121m**. The high-grade mineralisation is characterised by abundant bornite and chalcocite, interpreted to reflect localised supergene upgrading associated with deeper fluid penetration along the washout dyke contact zone. This highlights the important role of fracture pathways in localising higher-grade copper mineralisation.

Table 1: Significant Intercepts for 26ENTRC001-006

Hole ID	Significant Intercept (0.3% Cu Cutoff)*	From (m)		Significant Intercept (0.9% Cu Cutoff)†	From (m)
26ENTRC001	2m @ 2.05% Cu, 0.03g/t Au	60m		-	
26ENTRC002	28m @ 0.61% Cu, 0.02g/t Au	0m	**Incl.**	7m @ 0.96% Cu, 0.03g/t Au	8m
AND	2m @ 0.91% Cu, 0.03 g/t Au	33m		-	
AND	2m @ 0.91% Cu, 0.03 g/t Au	38m		-	
26ENTRC003	16m @ 0.73% Cu, 0.02g/t Au	94m	**Incl.**	8m @ 0.96% Cu, 0.02g/t Au	96m
AND	2m @ 0.90% Cu, 0.01 g/t Au	144m		-	
26ENTRC005	3m @ 0.80% Cu, 0.02 g/t Au	145m		-	
AND	27m @ 1.21% Cu, 0.06g/t Au	151m	**Incl.**	11m @ 1.56% Cu, 0.08g/t Au	166m
AND	17m @ 1.37% Cu, 0.06g/t Au	197m	**Incl.**	9m @ 2.20% Cu, 0.11g/t Au	198m
AND	5m @ 1.85% Cu, 0.05g/t Au	218m		-	
AND	13m @ 1.73% Cu, 0.06g/t Au	228m	**Incl.**	10m @ 2.05% Cu, 0.06g/t Au	228m
26ENTRC006	13m @ 1.15% Cu, 0.01g/t Au	98m	**Incl.**	6m @ 1.76% Cu, 0.02 g/t Au	99m
AND	14m @ 3.00% Cu, 0.05g/t Au	118m	**Incl.**	11m @ 3.7% Cu, 0.06g/t Au	121m
AND	7m @ 0.58% Cu, 0.01g/t Au	222m		-	

**0.3% Cu Cut-Off Grade, up to 3m internal dilution, no external dilution, significance threshold of minimum 2m interval and +0.5% Cu.*
† 0.9% Cu Cut-Off Grade, up to 3m internal dilution, no external dilution, significance threshold of minimum 6m interval and +0.9% Cu.
NOTE: Downhole intercepts reported. True width is approximately ~60% of intercept width.

Importantly, **26ENTRC005** intersected multiple zones of primary copper sulphide mineralisation between 151m and 241m downhole, including **27m @ 1.21% Cu from 151m**, **17m @ 1.37% Cu from 197m** and **13m @ 1.73% Cu from 228m**.

Unlike the interpreted supergene enrichment in 26ENTRC006, the deeper mineralisation in 26ENTRC005 is characterised by primary bornite–chalcopyrite–pyrite assemblages (Figure 3). These intersections provide encouraging support for the Company's interpreted 30–40° plunge of higher-grade copper mineralisation, suggesting that significant copper grades are not restricted to zones of secondary enrichment and could extend further.

Austral Resources Australia Limited (ABN: 50 142 485 470)
Address: RACQ House, Level 9, Suite 902/60 Edward Street Brisbane QLD 4000
Email: admin@australres.com
Website: https://www.australres.com

Near-surface mineralisation was also confirmed in **26ENTRC002**, which intersected **28m @ 0.61% Cu from surface**, including **7m @ 0.96% Cu from 8m**. Mineralisation transitions from predominantly malachite in the upper 8m to chalcocite-dominant mineralisation within the higher-grade interval. The presence of copper mineralisation from surface is an encouraging characteristic for future evaluation of shallow mining opportunities.

Collectively, these results demonstrate significant copper mineralisation from surface to more than 200m downhole, across both primary and supergene mineralised domains (Figures 2 & 4).

Geological model provides clear direction for ongoing drilling

The first six drill holes were designed, in part, to test the Company's interpreted higher-grade plunge within the Enterprise Deposit. Results to date provide encouraging support for this interpretation, with the distribution of primary copper sulphides offering additional insight into the controls on copper grade.



Figure 3: Chalcopyrite-bornite-pyrite mineralisation observed in 26ENTRC005 (221-225m), compared with chalcopyrite-pyrite mineralisation from historical drillhole ENTRCD005 (173.2m).

Notably, the relative abundance of bornite to chalcopyrite appears to increase along the interpreted higher-grade plunge trend, providing a potential mineralogical vector for targeting further high-grade primary sulphide mineralisation at depth.

Further northwest, **26ENTRC001** returned **2m @ 2.05% Cu from 60m**, on the opposite side of an interpreted fault controlled dolerite dyke. Although narrow, this high-grade intersection is significant in the context of the Company's structural model, where it may represent the peripheral expression of a fault-displaced continuation of the Enterprise mineralised system.

This interpretation presents a specific exploration opportunity to test for more substantial copper mineralisation at depth northwest of the currently defined resource.

The initial results are helping refine a predictive geological model, combining structural geometry, copper grade distribution and sulphide mineralogy to guide ongoing drilling. The remaining program will focus on testing higher-grade down-plunge extensions and potential fault-displaced mineralisation, with each successive drill hole providing further constraints on the geological interpretation.

Substantial opportunity to improve confidence and expand the resource

Beyond the higher-grade exploration targets, the Company considers there are substantial opportunities to improve confidence in the existing Enterprise Mineral Resource.

Historical drilling was completed on relatively broad-spaced sections, approximately 120–125m apart, which may have limited the interpretation of copper grade continuity and contributed to discontinuities between mineralised domains within the current resource model.

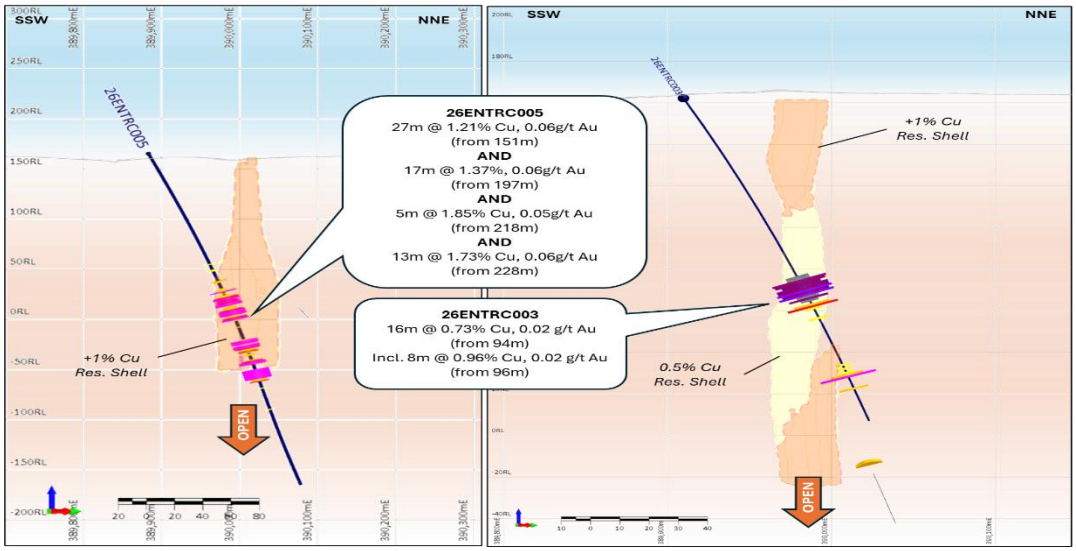

Figure 4: Cross-sections through 26ENTRC005 (left) and 26ENTRC003 (right)

The ongoing drilling program is targeting these areas to better define the geometry, continuity and distribution of copper mineralisation, with the aim of improving resource confidence and supporting future Mineral Resource estimation.

Importantly, Enterprise remains open down-dip and down-plunge, while surface geochemical surveys have identified copper anomalism extending over approximately 2km of strike, compared with approximately 800m represented by historical resource drilling (Figure 1).

The combination of significant copper intersections at depth, an evolving geological model and a broader, largely untested copper geochemical footprint highlights opportunities to investigate resource expansion both within and beyond the existing resource envelope.

A review of historical specific gravity assumptions has also identified opportunities to refine the existing resource tonnage estimates, subject to further density measurements and resource modelling.

Further work and next steps

Building on the encouraging initial results, AR is progressing its 2026 drilling program at Enterprise, with a further 17 percussion drill holes planned to test higher-grade down-plunge extensions, improve mineralisation continuity and investigate opportunities for resource expansion.

Key activities include:

- Ongoing drilling and assays: A further 17 drill holes targeting higher-grade copper mineralisation and extensions beyond the existing resource envelope, with results to be reported progressively following validation.
- Metallurgical testwork: Preliminary assessment of near-surface copper oxide and transitional mineralisation to better understand potential processing characteristics.
- Resource growth and confidence: Integration of new drilling, geological interpretations and density measurements into an updated resource model to support future Mineral Resource estimation.

With high-grade copper mineralisation intersected from surface to depth, and significant portions of the broader mineralised system remaining untested, the ongoing program presents opportunities to improve confidence in the existing Enterprise resource and investigate its potential for substantial growth.

ASX: AR1

24 November 2026

ASX ANNOUNCEMENT

This announcement has been authorised for release by the Chairman.

Further information, please contact:

Matthew Beattie
Chief Financial Officer
P: +61 419 523 719
E: admin@australres.com

Wilamina Russo
Investor & Media Relations
M: +61 450 646 609
E: wr@janemorganmanagement.com.au

At the core of Austral Resources Australia Ltd

Austral Resources is building Australia's next mid-tier copper powerhouse, shaped by our pure-play Queensland copper focus and dual-processing platform – a combination that gives us a rare position in the market. Backed by established infrastructure and disciplined, long-term growth, our foundation is resilient; and as a reliable partner to our stakeholders, our measured delivery is driven by experience and accountability.

Commercially, AR is an ASX (ASX:AR1) listed copper producer operating in Queensland, Australia. We operate dual processing facilities: Western Operations (Mt Kelly) a copper oxide heap leach and solvent extraction electrowinning (SX-EW) plant with a nameplate capacity of 30,000tpa of copper cathode; and Eastern Operations (Rocklands) a copper sulphide concentrator with a nameplate capacity of 3Mtpa. We own a significant copper inventory with a JORC compliant Mineral Resource Estimate standing at 64 Mt @ 0.73% Cu (468,414t of contained copper), alongside 2,101km^2 of highly prospective exploration tenure in the heart of north west Queensland, a world class copper and base metals province.

JORC cross references

Detailed information that relates to Ore Reserves and Mineral Resource Estimates is provided in Austral Resources Prospectus, Section 7, Independent Technical Assessment Report. This document is available on the AR website: www.australres.com and on the ASX released as "Prospectus" on 1 November 2021, "Maiden Mineral Resource at Enterprise" on 9 August 2022, "Lady Colleen Grade Increases by 200%" on 28 October 2022, "Significant Increase of McLeod Hill Copper Mineral Resource" on 20 May 2024, "Acquisition of Rocklands to Transform Austral" on 3 July 2025 and "Austral Resources Prospectus" on 4 September 2025. The Company confirms that it is not aware of any new information or data that materially affects the Mineral Resources and Ore Reserves and exploration results as reported in this release and that all material assumptions and technical parameters underpinning the estimates and forecast financial information derived from the production target continue to apply and have not materially changed. The Company confirms that the form and context in which the Competent Person's findings are presented have not been materially modified from the original announcements.

The Mineral Resource Estimate (MRE) is comprised of 64 Mt @ 0.73% Cu (468,414t of contained copper) (comprising of 52.8Mt @ 0.74% Cu at the Lady Annie Project – 8.8Mt at 0.75% Cu Measured MRE, 33.0Mt at 0.76% Cu Indicated MRE and 11.0Mt at 0.69% Cu Inferred MRE and 11.26Mt at 0.69% Cu at the Rocklands Project – 9.12Mt at 0.72% Cu Indicated MRE and 2.14Mt at 0.55% Cu Inferred MRE).

Competent Person's Statement – Exploration Results

The information in this announcement that relates to Exploration Results and Mineral Resource Estimates is based on and fairly reflects information compiled and conclusions derived by Dr. Nathan Chapman, a Competent Person who is a member of the Australian Institute of Geoscientists. Dr. Chapman is the Exploration Manager with Austral Resources, and a shareholder, and has sufficient experience that is relevant to the style of mineralisation and type of deposit under consideration and to the activity being undertaken to qualify as a Competent Person as defined in the 2012 Edition of the 'Australasian Code for Reporting of Exploration Results, Mineral Resources and Ore Reserves (2012 JORC Code). Dr. Chapman consents to the inclusion in this announcement of the matters based on this information in the form and context in which it appears.

Appendix 1: References

1. Austral Resources (ASX:AR1). ASX Announcement 18 December 2025, 'Copper-Gold Exploration Targets Strengthen Growth Pipeline'.
2. Austral Resources (ASX:AR1). ASX Announcement 9 August 2022, 'Maiden Mineral Resource at Enterprise'.
3. Austral Resources (ASX:AR1). ASX Announcement 31 March 2023, 'Annual Report to Shareholders'.

Appendix 2: Drillhole Collar List

Hole_ID	mE	mN	mRL	Max Depth	Hole Type	NAT_Azi	Dip
26ENTRC001	389999	7809632	165.79	90	RC	41	-61.2
26ENTRC002	390215	7809397	160.72	60	RC	45	-60.4
26ENTRC003	390145	7809434	162.25	168	RC	31	-63.2
26ENTRC004	390045	7809586	164.88	200	RC	45	-60.4
26ENTRC005	390313	7809241	165	348	RC	24	-64.6
26ENTRC006	390047	7809548	165	276	RC	41	-61.2

Table 2: Historical Drill Collar Details

Hole_ID	mE	mN	mRL	Max Depth	Hole Type	NAT_Azi	Dip
ENTRC001	390179.9	7809413	161.3	84	RC	39.5	-50
ENTRC002	390102.2	7809492	164	78	RC	39.5	-50
ENTRC003	390057.5	7809542	164.3	54	RC	39.5	-50
ENTRC004	390097	7809487	163.5	114	RC	39.5	-60
ENTRC006	390237.1	7809296	163.097	222	RC	43.5	-60
ENTRC007	389997.3	7809567	168.824	222	RC	43.5	-60
ENTRC010	389960.8	7809688	170.804	132	RC	43.5	-60
ENTRC011	390270	7809319	165.632	144	RC	43.5	-60
ENTRC012	390154.4	7809385	163.44	216	RC	43.5	-60
ENTRC014	390186.7	7809553	166.816	180	RC	223.5	-55
ENTRC015	390031.1	7809589	169.622	138	RC	43.5	-60
ENTRC016	389928.3	7809666	171.352	168	RC	43.5	-60
ENTRC017	390338.8	7809221	160.33	216	RC	43.5	-60
ENTRCD018	390408.2	7809123	159.097	273.3	RCD	43.5	-60
ENTRC019	389881.3	7809777	176.199	138	RC	43.5	-60
ENTRC020	390228.2	7808925	164.971	96	RC	325	-50
ENTRC021	390030.6	7808858	169.239	72	RC	325	-50
ENTRC022	389789.1	7809861	172.73	174	RC	55	-60
ENTRC023	389449	7810136	165.714	222	RC	55	-60
ENTRC024	389479	7810231	168.789	100	RC	55	-60
ENTRC025	389446.4	7810209	167.745	112	RC	55	-60
ENTRC026	389413.7	7810186	166.168	132	RC	55	-60
ENTRC027	389377.3	7810306	167.656	100	RC	55	-60
ENTRC028	389344.4	7810283	166.666	144	RC	55	-60
ENTRC029	389311.9	7810260	165.703	90	RC	55	-60
ENTRC030	389618.1	7810035	169.299	132	RC	55	-60
ENTRC031	389585.1	7810012	167.235	102	RC	55	-60
ENTRC032	389552.2	7809989	165.947	144	RC	55	-60
ENTRC033	389688.9	7809938	172.726	115	RC	55	-60
ENTRC034	389654.6	7809914	169.259	138	RC	55	-60
ENTRC035	389622.2	7809892	167.028	150	RC	55	-60
ENTRC036	390294.3	7809006	162.638	150	RC	55	-60
ENTRC037	390476.7	7809025	157.723	222	RC	55	-60
ENTRC038	390474.6	7808877	165.057	120	RC	55	-60
ENTRC039	390756	7808488	182.234	92	RC	55	-60
ENTRC040	390545.7	7808927	167.704	150	RC	55	-60
ENTRC041	390788.9	7808511	183.125	144	RC	55	-60
ENTRC042	389732.8	7809455	172.31	180	RC	145	-60
ENTRC043	389725.2	7809535	171.622	162	RC	145	-60
ENTRC045	389074.1	7810239	164.689	120	RC	55	-60
ENTRC046	389930.4	7808549	169.062	156	RC	55	-60
ENTRC047	390056.7	7808509	169.993	84	RC	55	-60
ENTRC048	390110.9	7809648	166.695	192	RC	55	-60
ENTRCD005	390071.7	7809473	166.601	240.9	RCD	43.5	-60
ENTRCD008	389859	7809763	176.51	210.6	RCD	43.5	-60
ENTRCD009	390306	7809198	160.693	291	RCD	43.5	-60

Appendix 3: Significant Intercepts Table

Hole ID	Significant Intercept (0.3% Cu Cutoff)*	From (m)		Significant Intercept (0.9% Cu Cutoff)†	From (m)
26ENTRC001	2m @ 2.05% Cu, 0.03g/t Au	60m		-	
26ENTRC002	28m @ 0.61% Cu, 0.02g/t Au	0m	**Incl.**	7m @ 0.96% Cu, 0.03g/t Au	8m
AND	2m @ 0.91% Cu, 0.03 g/t Au	33m		-	
AND	2m @ 0.91% Cu, 0.03 g/t Au	38m		-	
26ENTRC003	16m @ 0.73% Cu, 0.02g/t Au	94m	**Incl.**	8m @ 0.96% Cu, 0.02g/t Au	96m
AND	2m @ 0.90% Cu, 0.01 g/t Au	144m		-	
26ENTRC005	3m @ 0.80% Cu, 0.02 g/t Au	145m		-	
AND	27m @ 1.21% Cu, 0.06g/t Au	151m	**Incl.**	11m @ 1.56% Cu, 0.08g/t Au	166m
AND	17m @ 1.37% Cu, 0.06g/t Au	197m	**Incl.**	9m @ 2.20% Cu, 0.11g/t Au	198m
AND	5m @ 1.85% Cu, 0.05g/t Au	218m		-	
AND	13m @ 1.73% Cu, 0.06g/t Au	228m	**Incl.**	10m @ 2.05% Cu, 0.06g/t Au	228m
26ENTRC006	13m @ 1.15% Cu, 0.01g/t Au	98m	**Incl.**	6m @ 1.76% Cu, 0.02 g/t Au	99m
AND	14m @ 3.00% Cu, 0.05g/t Au	118m	**Incl.**	11m @ 3.7% Cu, 0.06g/t Au	121m
AND	7m @ 0.58% Cu, 0.01g/t Au	222m		-	

**0.3% Cu Cut-Off Grade, up to 3m internal dilution, no external dilution, significance threshold of minimum 2m interval and +0.5% Cu.*
† 0.9% Cu Cut-Off Grade, up to 3m internal dilution, no external dilution, significance threshold of minimum 6m interval and +0.9% Cu.
NOTE: Downhole intercepts reported. True width is approximately ~60% of intercept width.

Appendix 4: Historical Significant Intercepts Table

Hole ID	Significant Intercept (0.3% Cu Cutoff)*	From (m)		Significant Intercept (0.9% Cu Cutoff)†	From (m)
ENTRC001	36m @ 0.47% Cu	24m	-	-	-
ENTRC002	28m @ 1.32% Cu	31m	Incl.	24m @ 1.44% Cu	32m
ENTRC003	19m @ 1.85% Cu	24m	Incl.	19m @ 1.85% Cu	24m
ENTRC004	51m @ 1.08% Cu	50m	Incl.	17m @ 2.13% Cu	51m
ENTRC006	4m @ 0.40% Cu	107m	-	-	-
AND	13m @ 0.63% Cu	120m	-	-	-
AND	49m @ 0.75% Cu	137m	Incl.	8m @ 1.35% Cu	154m
ENTRC007	3m @ 0.42% Cu	94m	-	-	-
AND	14m @ 0.66% Cu	152m	-	-	-
AND	11m @ 0.84% Cu	177m	-	-	-
ENTRC011	4m @ 1.29% Cu	56m	-	-	-
AND	13m @ 1.65% Cu	72m	Incl.	8m @ 2.43% Cu	73m
ENTRC012	23m @ 0.74% Cu	116m	-	-	-
ENTRC014	19m @ 0.65% Cu	101m	Incl.	9m @ 0.93% Cu	110m
AND	3m @ 0.42% Cu	124m	-	-	-
ENTRC015	2m @ 0.52% Cu	64m	-	-	-
AND	3m @ 0.37% Cu	69m	-	-	-
ENTRC016	2m @ 0.80% Cu	34m	-	-	-
AND	3m @ 1.97% Cu	63m	-	-	-
AND	3m @ 0.43% Cu	156m	-	-	-
ENTRC020	10m @ 0.36% Cu	23m	-	-	-
ENTRC031	9m @ 0.55% Cu	22m	-	-	-
ENTRC046	7m @ 0.79% Cu	51m	-	-	-
ENTRC047	4m @ 0.55% Cu	68m	-	-	-
ENTRCD005	45.2m @ 0.62% Cu	133m	-	-	-
AND	3m @ 0.42% Cu, 0.01g/t Au	191m	-	-	-
AND	2.4m @ 0.45% Cu, 0.01g/t Au	207m	-	-	-
ENTRCD008	2m @ 0.52% Cu	127m	-	-	-
AND	8m @ 0.38% Cu	134m	-	-	-
ENTRCD009	3m @ 0.61% Cu	213m	-	-	-
AND	5.8m @ 2.73% Cu, 0.04g/t Au	224.2m	-	-	-
AND	5.8m @ 0.45% Cu, 0.01g/t Au	258m	-	-	-

**0.3% Cu Cut-Off Grade, up to 3m internal dilution, no external dilution, significance threshold of minimum 2m interval and +0.5% Cu.*
† 0.9% Cu Cut-Off Grade, up to 3m internal dilution, no external dilution, significance threshold of minimum 6m interval and +0.9% Cu.

Appendix 5: JORC 2012 Table 1

Section 1 Sampling Techniques and Data

Criteria	JORC Code explanation	Commentary
Sampling techniques	*Nature and quality of sampling (eg cut channels, random chips, or specific specialised industry standard measurement tools appropriate to the minerals under investigation, such as down hole gamma sondes, or handheld XRF instruments, etc). These examples should not be taken as limiting the broad meaning of sampling.* *Include reference to measures taken to ensure sample representivity and the appropriate calibration of any measurement tools or systems used.* *Aspects of the determination of mineralisation that are Material to the Public Report.* *In cases where 'industry standard' work has been done this would be relatively simple (eg 'reverse circulation drilling was used to obtain 1 m samples from which 3 kg*	**Gradient Array IP** Sampling of GAIP was completed by Zonge Engineering in 2016 using 25m dipole receiver spacing, 2100m transmitter spacing and a line spacing orientated perpendicular to the line-of-lode (45°) over a strike length of 2.4km (GAIP design by Southern Geoscience). The transmitter used was a Zonge GGT-30 coupled with a GDD GRX receiver operating at 0.125Hz. Power was delivered via a 30kVA generator, transmitting at 11-12A. Data integration time was 400-1080ms. **Drilling** Drilling sample (RC chips) was collected using a 5.5" face-sampling hammer. Each 1m interval was collected was collected directly off the rig-mounted cyclone with a large master sample collected in 20-30kg bags, and a smaller calico sample weighting approximately 1-3kg via cyclone-mounted cone splitter. The cyclone and splitter were cleaned at the end of each rod. Where applicable, 2m composites were obtained via cross-spearing the calico bag split corner to corner. Through stronger mineralisation, 1m calico samples were directly submitted to the laboratory without sub-sampling. The resulting samples were sent to ALS Laboratory in Mount Isa for weighing, crushing and pulverising. The Laboratory conforms to Australian Standards ISO 9001 and ISO 17025.

Criteria	JORC Code explanation	Commentary
	was pulverised to produce a 30 g charge for fire assay'). In other cases more explanation may be required, such as where there is coarse gold that has inherent sampling problems. Unusual commodities or mineralisation types (eg submarine nodules) may warrant disclosure of detailed information.	
Drilling techniques	*Drill type (eg core, reverse circulation, open-hole hammer, rotary air blast, auger, Bangka, sonic, etc) and details (eg core diameter, triple or standard tube, depth of diamond tails, face-sampling bit or other type, whether core is oriented and if so, by what method, etc).*	**Drilling** Drilling was completed by GeoDrill Australia, using a Schramm T685 reverse circulation RC drill rig with both onboard air compressor, auxiliary air compressor and booster using a 5.5" face-sampling hammer. The total air capacity, including onboard compressor, auxiliary compressor and booster was 900 PSI with an air velocity of approximately 1350 CFM.
Drill sample recovery	*Method of recording and assessing core and chip sample recoveries and results assessed.* *Measures taken to maximise sample recovery and ensure representative nature of the samples.* *Whether a relationship exists between sample recovery and grade and*	**Drilling** Initial drill recoveries in both calico (split) sample and green bag (master) are logged qualitatively based on relative size (light, medium, high) as is moisture (wet, moist, dry). All samples reported here reflect regular recoveries and dry sample. Once at the lab, samples are weighed, and once assays are returned the sample weights are reassessed to ensure assay results are not biased by recovery – samples are typically 1-3kg (depending of specific gravity variations related to lithology, mineralisation and degree of oxidation) no

Criteria	JORC Code explanation	Commentary
	whether sample bias may have occurred due to preferential loss/gain of fine/coarse material.	recovery issues are associated with the results presented here.
Logging	*Whether core and chip samples have been geologically and geotechnically logged to a level of detail to support appropriate Mineral Resource estimation, mining studies and metallurgical studies.* *Whether logging is qualitative or quantitative in nature. Core (or costean, channel, etc) photography.* *The total length and percentage of the relevant intersections logged.*	**Drilling** The logging of RC chips is completed to a sufficient level in the context of which it is reported here. Lithology, oxidation, colour, mineral speciation, gangue assemblages and style of mineralisation are all qualitatively logged. Chip trays are photographed and digitally stored on AR's onsite server as are geological logs and sampling information.
Sub-sampling techniques and sample preparation	*If core, whether cut or sawn and whether quarter, half or all core taken.* *If non-core, whether riffled, tube sampled, rotary split, etc and whether sampled wet or dry.* *For all sample types, the nature, quality and appropriateness of the sample preparation technique.* *Quality control*	**Gradient Array IP** Gradient Array IP results represented in Figures 1 use linear colour stretch. No other sub-sampling was applied. **Drilling** Reverse circulation drilling was undertaken using a 5.5-inch face-sampling hammer. Individual one-metre samples were collected through a rig-mounted cyclone and cone splitter, with representative samples of approximately 1–3kg collected for laboratory analysis. Two-metre composite samples were collected where applicable using the documented cross-spearing procedure. Sample recovery and moisture conditions were qualitatively recorded for each interval, and laboratory sample weights were subsequently reviewed. No material recovery-related issues were identified within the reported

Criteria	JORC Code explanation	Commentary
	procedures adopted for all sub-sampling stages to maximise representivity of samples. *Measures taken to ensure that the sampling is representative of the in situ material collected, including for instance results for field duplicate/second-half sampling.* *Whether sample sizes are appropriate to the grain size of the material being sampled.*	significant intersections, based on the available field observations and sample-weight checks.
Quality of assay data and laboratory tests	*The nature, quality and appropriateness of the assaying and laboratory procedures used and whether the technique is considered partial or total.* *For geophysical tools, spectrometers, handheld XRF instruments, etc, the parameters used in determining the analysis including instrument make and model, reading times, calibrations factors applied and their derivation, etc.* *Nature of quality control procedures adopted (eg standards, blanks, duplicates, external laboratory checks) and*	**Gradient Array IP** No issues were recorded during data acquisition (Zonge Engineering) or during data reduction (Southern Geoscience). Data quality was monitored daily, with data quality considered 'excellent' with high-signal levels and high-primary voltages. IP decay was assessed a found to be of 'good' quality. **Drilling** The multi-element assay results presented here analysed by ALS using the ME-ICP61 method, which is a four-acid digest followed by a ICP AES finish. Overlimit results for Cu were reanalysed using the Cu-OG62 method. Analyses for Au were performed by 30g fire assay fusion followed by ICP-AES finish (Au-ICP21) and is considered appropriate for the purposes reported here QA/QC was performed by inserting CRMs, Blanks and Field Duplicates into the sample sequence on a ~1:20 alternating sequence. In these batches, certified reference materials OREAS 520 (n=6) and OREAS 523 (n=3) were routinely inserted as QA/QC standards. Results for Au, Ag and Cu showed good agreement with expected values and

Criteria	JORC Code explanation	Commentary
	whether acceptable levels of accuracy (ie lack of bias) and precision have been established.	acceptable analytical precision, with no material bias identified. One of the OREAS 520 standards yielded insufficient sample to complete required 'ore-grade' reanalysis, despite being submitted as sealed pre-packaged foils. In these instances, the standard are not present in the batches requiring +1 g/t Au verification on unknowns. Blanks (n=10) submitted to the laboratory returned Au at or below 0.001 ppm, Ag consistently ‹0.5 ppm, and Cu generally at low background levels (max = 52 ppm, Average = 17.9 ppm), indicating no material contamination for the elements of interest. Field duplicate samples were routinely collected to assess sampling precision (n = 11 pairs). Duplicate results showed generally good repeatability for Cu (~5%), with greater variability observed for Au (3-10%), particularly at grades above 0.1 g/t. Overall, results were considered acceptable for the purpose of the exploration program.
Verification of sampling and assaying	*The verification of significant intersections by either independent or alternative company personnel.* *The use of twinned holes.* *Documentation of primary data, data entry procedures, data verification, data storage (physical and electronic) protocols.* *Discuss any adjustment to assay data.*	**Gradient Array IP** Data collected by Zonge Engineering in 2015 was reviewed daily and upon completion of the program by Southern Geoscience. No issues were reported. **Drilling** The assay results have been verified by alternate personnel of the AR Exploration Department. There are no twin holes. Collar information, DH surveys, geological logs and sample sheets are recorded digitally and are stored on an in-house server and cloud-based drillhole database.
Location of data points	*Accuracy and quality of surveys used to locate drill holes (collar and down-hole surveys), trenches, mine workings and other locations used*	All information contained within this report has been reported in GDA94 MGAz54. **Gradient Array IP**

Criteria	JORC Code explanation	Commentary
	in Mineral Resource estimation. *Specification of the grid system used.* *Quality and adequacy of topographic control.*	GAIP survey lines were established on a local grid by Zonge Engineering, contracting to Southern Geoscience on behalf of CST Minerals, where the transform from local to GDA94 MGAz54 is recorded as: Local grid / GDA94/MGA54 Local X / Local Y / Easting / Northing 10300 / 21550 / 390466.59 / 7808407.10 11000 / 23450 / 389937.85 / 7810361.68 11320 / 20000 / 392195.46 / 7807733.37 **Drilling** Drill collar locations are currently limited to handheld GPS (Garmin 66i). DGPS collar pickup request has been lodged with the AR Surveying Dept. Downhole surveys were undertaken at the end of hole using an Axis Champ Gyro, with survey stations completed every 18-20m downhole. Ground control is currently based from calibrated LiDAR survey, which is sufficient for this early stage of exploration. Improved ground control validation will be acquired when DGPS position is acquired.
Data spacing and distribution	*Data spacing for reporting of Exploration Results.* *Whether the data spacing and distribution is sufficient to establish the degree of geological and grade continuity appropriate for the Mineral Resource and Ore Reserve estimation procedure(s) and classifications applied.* *Whether sample compositing has been applied.*	**Gradient Array IP** The 100m line spacing and 25m dipole spacing, as well as perpendicular orientation of the survey lines is of high-quality and more than sufficient. **Drilling** Sampling was typically undertaken as contiguous single-meter samples, with discretion used by the geologist supervising drilling as to whether 2m composite sampling be undertaken (based on visual estimates of mineralisation) and is considered sufficient to establish continuity of grade within hole. Compositing is limited to 'significant' intercept' which is defined with a cut-off grade of 0.3% Cu, up to 3m internal dilution, no external dilution, minimum interval of 2m and significance threshold of +0.5% Cu. Nested intercepts used a

Criteria	JORC Code explanation	Commentary
		0.9% Cu cutoff grade, up to 3m of internal dilution, no external dilution and significance threshold of minimum of 6m interval and +0.9% Cu.
Orientation of data in relation to geological structure	*Whether the orientation of sampling achieves unbiased sampling of possible structures and the extent to which this is known, considering the deposit type.* *If the relationship between the drilling orientation and the orientation of key mineralised structures is considered to have introduced a sampling bias, this should be assessed and reported if material.*	**Gradient Array IP** The orientation of dipole lines is perpendicular to the known strike of the Enterprise Deposit and therefore appropriate. Gravity Array IP has difficulty is achieving depths of greater than 100-150m and therefore the interpretation of the inversion model should be cautious below this depth. **Drilling** The Enterprise Deposit is considered to be a vertical to sub-vertical lode style deposit, strike approximately 330° and dipping >80° to the SW. Subsequently drilling orientation was approximately perpendicular to the strike, with dips around -60°. Subsequently, true widths are estimated to be ~60% of intercept width and is disclosed where intercepts are reported. Local variations in true widths are likely to occur, and neither ground control, nor mineral resource model are of sufficient quality to determine precision beyond ~60%.
Sample security	*The measures taken to ensure sample security.*	**Drilling** Once sampled on the rig, the sample was hand-delivered by AR Exploration staff over the following days to ALS Mount Isa where sample receival was acknowledged and sample preparation was undertaken. Returned pulps are stored in at the AR Exploration HQ.
Audits or reviews	*The results of any audits or reviews of sampling techniques and data.*	**Gradient Array IP** Field data collected by Zonge Engineering was reviewed daily and upon completion by Southern Geoscience geophysicists. Data quality is described as 'good quality'. **Drilling** No external audits or reviews have been conducted on this round of drilling. Internal reviews and audits investigating the

Criteria	JORC Code explanation	Commentary
		current sampling methodology have been conducted in the past and found the current strategy to be effective. Historical drilling conducted by CST Minerals in 2016, on which the 2022 mineral resource estimation was based, was reviewed and audited by J. Horton or ResEval. Copper sampling was of sufficient quality to estimate the resource, however the review did point out the paucity of Au assays (which was subsequently not estimated in the MRE) and the deficiency of routine specific gravity data.

Section 2 Reporting of Exploration Results

(Criteria listed in the preceding section also apply to this section.)

Criteria	JORC Code explanation	Commentary
Mineral tenement and land tenure status	*Type, reference name/number, location and ownership including agreements or material issues with third parties such as joint ventures, partnerships, overriding royalties, native title interests, historical sites, wilderness or national park and environmental settings. The security of the tenure held at the time of reporting along with any known impediments to obtaining a licence to operate in the area.*	The Enterprise Deposit (100% AR) is located within EPM 17527. The tenement remain in good standing, Ancillary agreements and CHCs (with the Kalkadoon People) as well as CCAs (with landholders) are in place.
Exploration done by other parties	*Acknowledgment and appraisal of exploration by other parties.*	**Gradient Array IP** Data collection completed by Zonge Engineering, on behalf of Southern Geoscience who were commissioned by CST Minerals. Initial discovery drilling was completed by CST Minerals during 2016. Resource modelling was completed during 2022 by John Horton of ResEval.
Geology	*Deposit type, geological setting and style of mineralisation.*	The Enterprise Deposit is primarily a Cu sulphide deposit hosted along the faulted contact of the Kalkadoon Granodiorite and Leichhardt Volcanics which was subsequently intruded by mafic dykes prior to mineralisation. Cu sulphide mineralisation contains a sulphide assemblage comprise principally of chalcopyrite-pyrite and gangue alteration assemblage of magnetite-hematite-albite-actinolite-biotite-quartz-siderite. Minor retrograde alteration has affected primary

Criteria	JORC Code explanation	Commentary
		mineralisation causing reddening to albite, and formation of epidote-chlorite-hematite assemblages. Some weathering has affected mineralisation causing formation of shallow chalcocite-malachite-iron oxyhydroxide mineralisation near surface (<5m).
Drill hole Information	*A summary of all information material to the understanding of the exploration results including a tabulation of the following information for all Material drill holes:* *easting and northing of the drill hole collar* *elevation or RL (Reduced Level – elevation above sea level in metres) of the drill hole collar* *dip and azimuth of the hole* *down hole length and interception depth* *hole length.* *If the exclusion of this information is justified on the basis that the information is not Material and this exclusion does not detract from the understanding of the report, the Competent Person should clearly explain why this is the case.*	Collar listing and survey information for the Exploration Results reported here, are tabulated in Appendix 2 and shown in diagrams throughout, with historical collar details also reported in Appendix 2. All significant intercepts are summarised in Appendix 3, with all assay data also made available in Appendix 5 for full transparency and context. Historical significant intercepts are also reported in Appendix 4, based on compositing scheme used in this report, for full transparency.
Data aggregation methods	*In reporting Exploration Results, weighting averaging techniques, maximum and/or minimum grade truncations (eg cutting of high grades) and*	**Drilling** All drillhole intercepts represent length weighted downhole widths, with a cut-off grade of 0.3% Cu, up to 3m of internal dilution, no external dilution and a significance threshold of +0.5% Cu (minimum 2m Interval). Nested intervals (i.e. "INCL") use a 0.9% Cu

Criteria	JORC Code explanation	Commentary
	cut-off grades are usually Material and should be stated. *Where aggregate intercepts incorporate short lengths of high grade results and longer lengths of low grade results, the procedure used for such aggregation should be stated and some typical examples of such aggregations should be shown in detail.* *The assumptions used for any reporting of metal equivalent values should be clearly stated.*	cutoff, up to 3m of internal dilution, no external dilution, with a significance threshold of 0.9% Cu over a minimum interval of 6m. Significant intercepts reported here, and shown in Appendix 3 and figures throughout, with the weighting information and definition of 'significant' stated at the bottom of the table.
Relationship between mineralisation widths and intercept lengths	*These relationships are particularly important in the reporting of Exploration Results.* *If the geometry of the mineralisation with respect to the drill hole angle is known, its nature should be reported.* *If it is not known and only the down hole lengths are reported, there should be a clear statement to this effect (eg 'down hole length, true width not known').*	All reported intersections represent downhole lengths and are not necessarily representative of true mineralised widths which are estimated to be approximately ~60% of downhole intercept.
Diagrams	*Appropriate maps and sections (with scales) and tabulations of intercepts should be included for any*	Plan view diagrams are shown in Figure 1. Downhole information is shown via cross-section and long-section.

Criteria	JORC Code explanation	Commentary
	significant discovery being reported These should include, but not be limited to a plan view of drill hole collar locations and appropriate sectional views.	
Balanced reporting	*Where comprehensive reporting of all Exploration Results is not practicable, representative reporting of both low and high grades and/or widths should be practiced to avoid misleading reporting of Exploration Results.*	Every attempt has been made to provide a fair and balanced report of the results, and additional assay results for drillhole data provided (Appendix 5).
Other substantive exploration data	*Other exploration data, if meaningful and material, should be reported including (but not limited to): geological observations; geophysical survey results; geochemical survey results; bulk samples – size and method of treatment; metallurgical test results; bulk density, groundwater, geotechnical and rock characteristics; potential deleterious or contaminating substances.*	All exploration data required to make a reasonable and informed opinion regarding the stated exploration prospects and proposed future drill targets has been provided, to the extent to which it is known.
Further work	*The nature and scale of planned further work (eg tests for lateral extensions or depth extensions or large-scale step-out drilling).* *Diagrams clearly highlighting the areas of*	A further 17 drillholes (and assay suite) are planned and in-progress at the Enterprise Deposit with the stated aim of improving resource confidence and expanding. Metallurgical test of near-surface oxide and transitional material is in preparation. Following the culmination of exploration drilling, a revision of the mineral resource will be undertaken and reported in due course.

Criteria	JORC Code explanation	Commentary
	possible extensions, including the main geological interpretations and future drilling areas, provided this information is not commercially sensitive.	

ASX ANNOUNCEMENT

Appendix 6: Assay Data

Hole_ID	From	To	SampleID	Sample Weight (kg)	Au (g/t)	Cu (ppm)	Fe (%)	Ca (%)	S (%)	Significant Intercept
26ENTRC001	6	8	ENT0001	1.48	0.002	71	5.18	0.56	0.01	
26ENTRC001	8	10	ENT0002	2.4	<0.001	45	5.39	0.53	0.01	
26ENTRC001	10	12	ENT0003	2.97	0.001	42	4.45	0.54	0.03	
26ENTRC001	12	13	ENT0004	0.98	0.002	400	7.35	0.48	0.17	
26ENTRC001	13	14	ENT0005	2.93	0.001	80	6.5	0.45	0.05	
26ENTRC001	14	15	ENT0006	3.5	0.001	48	6.13	0.48	0.03	
26ENTRC001	15	16	ENT0007	4.55	0.001	511	6	0.46	0.25	
26ENTRC001	16	17	ENT0008	4.14	0.001	148	5.94	0.48	0.1	
26ENTRC001	17	18	ENT0009	5.31	0.001	133	5.84	0.48	0.18	
26ENTRC001	18	19	ENT0010	1.98	0.001	35	5.92	0.45	0.03	
26ENTRC001	19	20	ENT0011	2.81	0.001	37	5.68	0.5	0.01	
26ENTRC001	20	21	ENT0012	4.27	0.001	13	5.66	0.57	0.01	
26ENTRC001	21	22	ENT0013	4.48	0.002	10	5.42	0.56	0.02	
26ENTRC001	52	54	ENT0014	1.66	0.001	21	4.92	0.37	0.01	
26ENTRC001	54	56	ENT0015	1.6	<0.001	11	5.07	0.44	0.01	
26ENTRC001	56	58	ENT0016	1.92	0.001	13	5.12	0.43	0.01	
26ENTRC001	58	59	ENT0017	3.81	<0.001	22	5.48	0.42	0.01	
26ENTRC001	59	60	ENT0018	2.53	0.001	466	4.89	0.41	0.09	
26ENTRC001	60	61	ENT0019	1.49	0.004	3790	5.32	0.39	0.84	*2m @ 2.05% Cu, 0.03g/t Au (from 60m)*
26ENTRC001	61	62	ENT0021	3.49	0.046	37200	8.86	0.3	3.87	
26ENTRC001	62	63	ENT0022	3.38	0.001	699	5.7	0.31	0.1	
26ENTRC001	63	64	ENT0023	4.22	0.002	181	5.35	0.35	0.03	
26ENTRC001	64	65	ENT0024	3.47	0.002	531	4.99	0.38	0.09	
26ENTRC001	65	66	ENT0025	2.76	0.002	224	4.6	0.39	0.05	
26ENTRC001	66	67	ENT0026	2.61	0.001	390	5.14	0.42	0.07	
26ENTRC001	67	68	ENT0027	3.63	0.001	126	5.5	0.4	0.03	
26ENTRC001	68	69	ENT0028	3.21	0.001	850	4.68	0.4	0.14	
26ENTRC001	69	70	ENT0029	3.11	0.001	1005	6.36	0.38	0.16	
26ENTRC001	70	71	ENT0030	3.9	0.004	1540	7.94	0.55	0.25	
26ENTRC001	71	72	ENT0031	3.43	0.002	1635	13.25	1.68	0.24	
26ENTRC001	72	73	ENT0032	3.15	0.007	1580	13.15	1.51	0.23	
26ENTRC001	73	74	ENT0033	3.67	0.003	430	6.3	0.46	0.07	
26ENTRC001	74	75	ENT0034	3.25	0.001	1025	6.46	0.29	0.16	
26ENTRC001	75	76	ENT0035	3.11	0.001	416	5.68	0.24	0.07	
26ENTRC001	76	77	ENT0036	3.85	<0.001	37	7.84	0.23	0.02	
26ENTRC001	77	78	ENT0037	2.74	<0.001	28	9.15	0.43	0.02	
26ENTRC001	78	79	ENT0038	3.13	0.001	454	7.52	0.22	0.07	
26ENTRC001	79	80	ENT0039	3.4	0.01	6880	12.1	0.33	0.84	
26ENTRC001	80	82	ENT0041	2.26	0.001	1485	6.68	0.15	0.18	
26ENTRC001	82	84	ENT0042	2.29	<0.001	105	9.39	0.33	0.05	
26ENTRC001	84	86	ENT0043	2.85	<0.001	232	7.3	0.48	0.06	
26ENTRC002	0	1	ENT0044	0.2	0.078	5390	14.15	0.1	0.02	
26ENTRC002	1	2	ENT0045	1.76	0.013	3740	12.9	0.31	0.01	
26ENTRC002	2	3	ENT0046	1.28	0.022	3880	11.95	1.01	0.01	
26ENTRC002	3	4	ENT0047	1.53	0.018	2930	10.5	1.25	0.01	
26ENTRC002	4	5	ENT0048	1.71	0.016	4080	11.65	1.17	0.01	
26ENTRC002	5	6	ENT0049	1.42	0.02	1730	11.85	0.97	0.01	
26ENTRC002	6	7	ENT0050	1.3	0.008	1155	10.05	0.94	0.01	
26ENTRC002	7	8	ENT0051	3.59	0.017	5440	13.6	0.61	0.01	
26ENTRC002	8	9	ENT0052	1.2	0.026	12100	12.7	0.71	0.02	
26ENTRC002	9	10	ENT0053	2.3	0.059	9410	12.8	0.23	0.03	
26ENTRC002	10	11	ENT0054	2.48	0.022	9350	9.98	0.07	0.02	
26ENTRC002	11	12	ENT0055	1.99	0.033	10750	9.24	0.05	0.01	
26ENTRC002	12	13	ENT0056	3.38	0.016	8060	14.25	0.14	0.02	
26ENTRC002	13	14	ENT0057	2.94	0.03	8260	14.2	0.1	0.05	*28m @ 0.61 % Cu, 0.02g/t Au (from 0m) Incl. 7m @ 0.96% Cu, 0.03 g/t Au (From 8m)*
26ENTRC002	14	15	ENT0058	3.71	0.019	9480	8.64	0.12	0.81	
26ENTRC002	15	16	ENT0059	3.03	0.024	7260	6.34	0.08	0.75	
26ENTRC002	16	17	ENT0061	4.03	0.027	6440	7.33	0.09	0.94	
26ENTRC002	17	18	ENT0062	4.3	0.02	6160	5.78	0.11	0.8	
26ENTRC002	18	19	ENT0063	2.68	0.007	2060	6.82	0.13	1.14	
26ENTRC002	19	20	ENT0064	3.53	0.041	9120	6.78	0.13	1.27	
26ENTRC002	20	21	ENT0065	3.93	0.008	3770	4.91	0.37	0.52	
26ENTRC002	21	22	ENT0066	3.98	0.003	710	5.54	0.85	0.11	
26ENTRC002	22	23	ENT0067	4.23	0.013	3210	5.87	0.11	0.84	
26ENTRC002	23	24	ENT0068	2.91	0.017	5620	3.88	0.15	0.77	
26ENTRC002	24	25	ENT0069	3.11	0.008	2520	6.09	0.11	0.37	
26ENTRC002	25	26	ENT0070	3.75	0.019	5450	8.23	0.22	0.73	
26ENTRC002	26	27	ENT0071	4.02	0.035	9350	6.37	0.17	1.28	
26ENTRC002	27	28	ENT0072	3.83	0.056	12100	8.59	0.22	1.76	

ASX ANNOUNCEMENT

Hole_ID	From	To	SampleID	Sample Weight (kg)	Au (g/t)	Cu (ppm)	Fe (%)	Ca (%)	S (%)	Significant Intercept
26ENTRC002	28	29	ENT0073	4.28	0.008	2840	11.1	0.18	0.39	
26ENTRC002	29	30	ENT0074	3.3	0.012	2890	13.5	0.22	0.44	
26ENTRC002	30	31	ENT0075	3.76	0.006	1705	9.43	0.14	0.27	
26ENTRC002	31	32	ENT0076	4.96	0.003	1165	15.15	0.24	0.2	
26ENTRC002	32	33	ENT0077	4.08	0.008	2950	16	0.21	0.42	
26ENTRC002	33	34	ENT0078	4.24	0.034	9460	7.51	0.09	1.34	*2m @ 0.91% Cu, 0.03 g/t Au (From 33m)*
26ENTRC002	34	35	ENT0079	2.21	0.03	8850	11.4	0.06	1.32	
26ENTRC002	35	36	ENT0081	3.52	0.004	1520	6.2	0.58	0.29	
26ENTRC002	36	37	ENT0082	2.93	0.009	2460	5.68	0.11	0.4	
26ENTRC002	37	38	ENT0083	4.14	0.007	2880	7.03	0.11	0.42	
26ENTRC002	38	39	ENT0084	3.91	0.026	8910	7.06	0.13	1.25	*2m @ 0.91% Cu, 0.03 g/t Au (From 38m)*
26ENTRC002	39	40	ENT0085	3.78	0.027	9320	12.9	0.28	1.33	
26ENTRC002	40	41	ENT0086	3.57	0.003	1305	13.5	1.33	1.07	
26ENTRC002	41	42	ENT0087	3.4	0.005	1805	13.4	0.87	1.09	
26ENTRC002	42	43	ENT0088	3.98	0.003	197	9.54	0.4	0.2	
26ENTRC002	43	44	ENT0089	3.41	0.002	361	12.7	0.63	0.8	
26ENTRC002	44	45	ENT0090	2.91	0.002	194	11.7	0.53	0.43	
26ENTRC002	45	46	ENT0091	2.34	0.001	408	12.85	0.56	1.47	
26ENTRC002	46	48	ENT0092	2.73	0.002	94	10.4	0.82	0.23	
26ENTRC002	48	50	ENT0093	3.02	0.002	72	10.85	0.66	0.22	
26ENTRC002	50	52	ENT0094	3.06	0.002	68	10.85	0.63	0.66	
26ENTRC002	52	54	ENT0095	2.51	0.001	53	10.7	0.47	0.43	
26ENTRC002	54	56	ENT0096	3.28	0.001	27	11	0.66	0.24	
26ENTRC002	56	58	ENT0097	2.88	0.001	21	11.4	0.54	0.32	
26ENTRC002	58	60	ENT0098	2.81	0.002	30	13.3	0.69	0.26	
26ENTRC003	0	2	ENT0099	1.98	0.004	336	4.97	0.54	0.01	
26ENTRC003	2	3	ENT0101	5.59	0.002	257	4.9	0.48	0.02	
26ENTRC003	3	5	ENT0102	3.29	0.001	187	4.78	0.79	0.03	
26ENTRC003	5	7	ENT0103	2.52	0.002	198	4.16	3.61	0.03	
26ENTRC003	7	9	ENT0104	3.34	0.002	141	4.46	1.79	0.03	
26ENTRC003	20	22	ENT0105	3.08	0.002	202	4.23	2.34	0.05	
26ENTRC003	22	24	ENT0106	3.09	0.002	139	4.01	2.69	0.04	
26ENTRC003	24	26	ENT0107	2.79	0.002	102	4.05	0.67	0.03	
26ENTRC003	26	27	ENT0108	2.93	0.005	961	4.25	1.66	0.29	
26ENTRC003	27	28	ENT0109	3.07	0.002	239	4.84	0.92	0.05	
26ENTRC003	28	29	ENT0110	3.28	0.003	199	5.13	0.71	0.05	
26ENTRC003	29	30	ENT0111	3.38	0.003	305	5.9	0.6	0.08	
26ENTRC003	30	31	ENT0112	3.92	0.003	636	6.88	0.69	0.12	
26ENTRC003	31	32	ENT0113	3.35	0.002	26	6.99	0.56	0.02	
26ENTRC003	32	33	ENT0114	3.27	0.001	152	6.02	0.81	0.04	
26ENTRC003	33	34	ENT0115	3.63	0.003	401	5.78	0.87	0.1	
26ENTRC003	34	35	ENT0116	3.2	0.004	948	5.66	0.85	0.23	
26ENTRC003	35	36	ENT0117	2.81	0.001	139	5.9	1.05	0.07	
26ENTRC003	36	37	ENT0118	4.26	0.002	322	6.51	0.82	0.07	
26ENTRC003	37	38	ENT0119	3.28	0.003	338	5.66	0.63	0.07	
26ENTRC003	38	39	ENT0121	2.95	0.003	742	4.62	0.71	0.3	
26ENTRC003	39	40	ENT0122	3.16	0.001	252	4.94	0.5	0.06	
26ENTRC003	40	42	ENT0123	2.63	<0.001	93	4.87	0.52	0.03	
26ENTRC003	42	44	ENT0124	3.23	0.001	104	5.88	0.36	0.08	
26ENTRC003	44	46	ENT0125	3.26	0.002	504	7.33	0.33	0.17	
26ENTRC003	84	86	ENT0126	3.03	<0.001	140	9.69	0.25	0.14	
26ENTRC003	86	88	ENT0127	3.35	0.001	133	9.04	0.26	0.22	
26ENTRC003	88	90	ENT0128	3.58	0.001	371	8.35	0.27	0.19	
26ENTRC003	90	91	ENT0129	3.57	0.003	650	7.87	0.36	0.18	
26ENTRC003	91	92	ENT0130	3.4	0.003	637	7.79	0.35	0.13	
26ENTRC003	92	93	ENT0131	3.27	0.004	1315	6.55	0.32	0.22	
26ENTRC003	93	94	ENT0132	3.31	0.008	2360	9.31	0.33	0.38	
26ENTRC003	94	95	ENT0133	3.35	0.011	4100	10.25	0.39	0.55	*16m @ 0.73% Cu, 0.02 g/t Au (from 94m) Incl. 8m @ 0.96% Cu, 0.02 g/t Au (from 96m)*
26ENTRC003	95	96	ENT0134	2.68	0.013	4140	11.2	0.52	0.88	
26ENTRC003	96	97	ENT0135	4.23	0.025	9820	10.1	0.44	2.19	
26ENTRC003	97	98	ENT0136	7.32	0.019	9170	8.16	0.12	1.39	
26ENTRC003	98	99	ENT0137	7.28	0.017	7090	7.67	0.1	1.04	
26ENTRC003	99	100	ENT0138	5.46	0.025	9370	4.92	0.06	1.41	
26ENTRC003	100	101	ENT0139	3.36	0.03	9300	5.04	0.08	1.28	
26ENTRC003	101	102	ENT0141	3.74	0.024	10450	6.37	0.14	1.35	
26ENTRC003	102	103	ENT0142	5.12	0.025	8600	8.48	0.22	1.19	
26ENTRC003	103	104	ENT0143	3.75	0.03	13100	9.29	0.21	1.54	
26ENTRC003	104	105	ENT0144	4.77	0.01	4020	6.65	0.24	0.53	

Austral Resources Australia Limited (ABN: 50 142 485 470)
Address: RACQ House, Level 9, Suite 902/60 Edward Street Brisbane QLD 4000
Email: admin@australres.com
Website: https://www.australres.com

ASX ANNOUNCEMENT

Hole_ID	From	To	SampleID	Sample Weight (kg)	Au (g/t)	Cu (ppm)	Fe (%)	Ca (%)	S (%)	Significant Intercept
26ENTRC003	105	106	ENT0145	3.4	0.025	7120	6.51	0.25	0.92	
26ENTRC003	106	107	ENT0146	3.55	0.007	3210	8.8	0.25	0.6	
26ENTRC003	107	108	ENT0147	4.35	0.016	2150	9.84	0.53	0.3	*16m @ 0.73% Cu, 0.02 g/t Au (from 94m) Incl. 8m @ 0.96% Cu, 0.02 g/t Au (from 96m)*
26ENTRC003	108	109	ENT0148	4.84	0.013	6480	10.15	0.64	0.8	
26ENTRC003	109	110	ENT0149	5.53	0.024	9130	12.3	1	1.36	
26ENTRC003	110	111	ENT0150	3.84	0.01	2820	11.3	0.47	0.38	
26ENTRC003	111	112	ENT0151	4.89	0.006	2440	14.8	0.33	0.34	
26ENTRC003	112	113	ENT0152	1.53	0.001	368	15.7	0.41	0.06	
26ENTRC003	113	114	ENT0153	2.29	<0.001	259	15.3	0.4	0.05	
26ENTRC003	114	115	ENT0154	3.75	0.004	1220	14.45	0.32	0.18	
26ENTRC003	115	116	ENT0155	4.61	0.012	3620	16.55	0.28	0.48	
26ENTRC003	116	117	ENT0156	3.63	0.001	1015	15.7	0.78	0.15	
26ENTRC003	117	118	ENT0157	4.08	0.001	905	12.35	0.93	0.48	
26ENTRC003	118	119	ENT0158	4.09	0.005	1820	12.2	0.7	0.32	
26ENTRC003	119	120	ENT0159	7.31	0.002	1375	12.25	0.59	0.29	
26ENTRC003	120	121	ENT0161	3.4	0.009	1930	10.75	0.83	0.27	
26ENTRC003	121	122	ENT0162	4.66	0.002	888	8.83	0.64	0.2	
26ENTRC003	122	123	ENT0163	3.45	0.001	394	10.7	0.91	0.17	
26ENTRC003	123	124	ENT0164	3.57	0.001	447	11.7	1.02	0.25	
26ENTRC003	124	125	ENT0165	3.46	0.002	1210	13.45	1.16	0.48	
26ENTRC003	125	126	ENT0166	6.49	0.002	1615	12.05	1.15	0.6	
26ENTRC003	126	127	ENT0167	1.75	0.001	339	10.25	1.07	0.12	
26ENTRC003	127	128	ENT0168	4.62	0.005	1555	11.15	0.69	0.46	
26ENTRC003	128	129	ENT0169	4.6	0.003	985	11.1	0.77	0.32	
26ENTRC003	129	130	ENT0170	4.33	0.004	1255	10.3	0.93	0.95	
26ENTRC003	130	131	ENT0171	4.71	0.004	1855	9.08	0.81	0.77	
26ENTRC003	131	132	ENT0172	5.38	0.003	1560	10.6	0.76	0.35	
26ENTRC003	132	133	ENT0173	3.87	0.003	1460	10.7	0.93	0.31	
26ENTRC003	133	134	ENT0174	3.81	0.006	1885	8.69	0.5	0.47	
26ENTRC003	134	135	ENT0175	5.4	0.003	1175	9.73	0.71	0.67	
26ENTRC003	135	136	ENT0176	5.1	<0.001	570	10.4	1.04	0.17	
26ENTRC003	136	137	ENT0177	4.43	0.001	335	10.5	1.18	0.18	
26ENTRC003	137	138	ENT0178	4.6	0.002	956	8.94	0.85	0.25	
26ENTRC003	138	139	ENT0179	4.28	0.005	2160	11.25	0.98	0.45	
26ENTRC003	139	140	ENT0181	4.09	0.005	2510	9.91	1.31	0.52	
26ENTRC003	140	141	ENT0182	4.74	0.004	2430	9.9	0.79	0.48	
26ENTRC003	141	142	ENT0183	5.09	0.005	2930	16.2	0.73	0.85	
26ENTRC003	142	143	ENT0184	3.32	0.003	2480	13.15	0.7	0.51	
26ENTRC003	143	144	ENT0185	5.33	0.004	2810	14.6	0.82	0.7	
26ENTRC003	144	145	ENT0186	4.31	0.01	5810	14.25	0.4	1.27	2m @ 0.90% Cu, 0.01 g/t Au (From 144m)
26ENTRC003	145	146	ENT0187	4.44	0.016	12250	19.25	0.23	2.2	
26ENTRC003	146	147	ENT0188	3.67	0.001	1245	8.44	0.23	0.22	
26ENTRC003	147	148	ENT0189	3.57	0.002	323	7.98	0.33	0.18	
26ENTRC003	148	149	ENT0190	3.86	0.001	367	7.67	0.28	0.18	
26ENTRC003	149	150	ENT0191	3.62	0.002	937	7.85	0.22	0.3	
26ENTRC003	150	151	ENT0192	3.58	0.008	2260	7.95	0.25	0.57	
26ENTRC003	151	152	ENT0193	2.28	0.018	5170	14.5	0.52	0.56	
26ENTRC003	152	153	ENT0194	3.65	0.002	251	14.4	0.59	0.08	
26ENTRC003	153	154	ENT0195	3.61	<0.001	143	14.35	0.71	0.14	
26ENTRC003	154	155	ENT0196	3.79	<0.001	185	18	0.49	0.34	
26ENTRC003	155	156	ENT0197	6.66	0.001	212	18.65	0.27	0.35	
26ENTRC003	156	157	ENT0198	5.3	0.001	232	18.35	0.22	0.48	
26ENTRC003	157	158	ENT0199	1.46	0.001	680	15.25	0.56	1.48	
26ENTRC003	158	159	ENT0201	3.45	0.002	817	7.97	0.35	0.76	
26ENTRC003	159	160	ENT0202	3.73	0.004	307	7.29	0.55	0.64	
26ENTRC003	160	161	ENT0203	2.59	0.001	897	4.47	0.29	2.24	
26ENTRC003	161	162	ENT0204	3.05	0.001	280	3.34	0.83	0.87	
26ENTRC003	162	164	ENT0205	1.81	0.001	60	6.76	0.22	2.03	
26ENTRC003	164	166	ENT0206	2.12	0.001	58	7.97	0.32	0.85	
26ENTRC003	166	168	ENT0207	2.54	0.001	58	7.87	0.35	0.4	
26ENTRC004	18	20	ENT0208	1.73	0.001	257	6.2	0.32	0.05	
26ENTRC004	20	22	ENT0209	1.84	0.001	339	9.92	0.37	0.03	
26ENTRC004	22	24	ENT0210	1.68	0.001	26	11	0.5	0.01	
26ENTRC004	24	25	ENT0211	3.07	0.001	82	9	0.19	0.02	
26ENTRC004	25	26	ENT0212	3.16	0.001	17	13.25	0.37	0.01	
26ENTRC004	26	27	ENT0213	4.64	<0.001	19	13.45	0.38	0.01	
26ENTRC004	27	28	ENT0214	4.87	0.001	12	13	0.27	0.01	
26ENTRC004	28	29	ENT0215	4.16	0.002	82	13.75	0.39	0.02	
26ENTRC004	29	30	ENT0216	4.03	0.002	608	12.45	0.31	0.09	

Austral Resources Australia Limited (ABN: 50 142 485 470)
Address: RACQ House, Level 9, Suite 902/60 Edward Street Brisbane QLD 4000
Email: admin@australres.com
Website: https://www.australres.com

ASX ANNOUNCEMENT

Hole_ID	From	To	SampleID	Sample Weight (kg)	Au (g/t)	Cu (ppm)	Fe (%)	Ca (%)	S (%)	Significant Intercept
26ENTRC004	30	31	ENT0217	4.32	0.001	75	13.5	0.33	0.02	
26ENTRC004	31	32	ENT0218	3.28	0.002	664	11.05	0.24	0.09	
26ENTRC004	32	33	ENT0219	3.99	0.001	126	10.9	0.3	0.03	
26ENTRC004	33	35	ENT0221	1.87	0.007	19	13.6	0.29	0.01	
26ENTRC004	35	37	ENT0222	2.38	0.002	7	12.65	0.22	0.01	
26ENTRC004	37	39	ENT0223	2.77	0.001	6	10.9	0.49	0.01	
26ENTRC005	110	112	ENT0224	3.18	0.001	191	8.82	1.23	0.15	
26ENTRC005	112	114	ENT0225	2.86	0.001	250	8.17	1.19	0.09	
26ENTRC005	114	116	ENT0226	2.48	0.002	557	9.63	1.59	0.11	
26ENTRC005	116	117	ENT0227	3.38	0.007	1425	9.65	2.99	0.99	
26ENTRC005	117	118	ENT0228	4.07	0.022	2130	9.18	3.73	1.64	
26ENTRC005	118	119	ENT0229	4.49	0.017	3750	8.93	4.25	1.44	
26ENTRC005	119	120	ENT0230	4.15	0.009	2310	9.3	2.6	0.77	
26ENTRC005	120	121	ENT0231	3.04	0.003	679	9.47	2.33	0.4	
26ENTRC005	121	122	ENT0232	3.82	0.002	369	9.34	2.24	0.37	
26ENTRC005	122	123	ENT0233	3.38	0.002	318	8.91	1.99	0.24	
26ENTRC005	123	124	ENT0234	4.01	0.002	482	9.44	2.06	0.22	
26ENTRC005	124	125	ENT0235	3.71	0.016	3870	11.25	1.95	1.49	
26ENTRC005	125	126	ENT0236	5.61	0.013	3180	9.72	1.52	1.3	
26ENTRC005	126	127	ENT0237	2.28	0.003	601	8.48	1.36	0.56	
26ENTRC005	127	128	ENT0238	3.09	0.004	1045	7.21	1.37	0.3	
26ENTRC005	128	129	ENT0239	3.84	0.004	1010	8.5	1.77	0.31	
26ENTRC005	129	130	ENT0241	3.88	0.007	1350	8.3	2.18	0.37	
26ENTRC005	130	131	ENT0242	3.99	0.009	1775	8.4	1.87	0.45	
26ENTRC005	131	132	ENT0243	5.67	0.005	973	8.81	1.33	0.37	
26ENTRC005	132	133	ENT0244	3.18	0.006	2070	7.59	1.12	0.48	
26ENTRC005	133	134	ENT0245	3.21	0.004	1710	8.21	1.37	0.48	
26ENTRC005	134	135	ENT0246	4.38	0.003	840	8.15	1.62	0.4	
26ENTRC005	135	136	ENT0247	4.92	0.004	621	9.67	0.98	0.66	
26ENTRC005	136	137	ENT0248	4.14	0.013	6410	14.95	0.71	2.11	
26ENTRC005	137	138	ENT0249	4.29	0.009	3280	11.9	0.71	1.76	
26ENTRC005	138	139	ENT0250	2.78	0.003	937	10.8	1.99	0.53	
26ENTRC005	139	140	ENT0251	3.09	0.003	691	10.9	2.33	0.84	
26ENTRC005	140	141	ENT0252	4.29	0.006	1695	10.05	2.95	1.12	
26ENTRC005	141	142	ENT0253	4.22	0.013	2310	10.55	2.09	1.09	
26ENTRC005	142	143	ENT0254	4.43	0.004	1160	11.75	1.5	0.87	
26ENTRC005	143	144	ENT0255	4.9	0.01	2160	13.2	1.21	1.97	
26ENTRC005	144	145	ENT0256	2.91	0.011	2620	12.25	1.3	1.22	
26ENTRC005	145	146	ENT0257	3.06	0.01	3790	11.45	1.45	1.2	
26ENTRC005	146	147	ENT0258	4.16	0.011	2970	10.45	1.31	0.98	*3m @ 0.8% Cu, 0.02 g/t Au (from 145m)*
26ENTRC005	147	148	ENT0259	1.62	0.024	17100	11.75	1.31	2.28	
26ENTRC005	148	149	ENT0261	3.88	0.009	2170	11	1.44	0.5	
26ENTRC005	149	150	ENT0262	5.49	0.013	2530	11.85	1.34	2.47	
26ENTRC005	150	151	ENT0263	2.88	0.01	2390	18.5	1.04	>10.0	
26ENTRC005	151	152	ENT0264	3.98	0.024	4890	12.2	1	4.27	
26ENTRC005	152	153	ENT0265	3.76	0.012	3810	11.8	1.47	1.28	
26ENTRC005	153	154	ENT0266	4.08	0.026	9320	10.25	1.23	1.83	
26ENTRC005	154	155	ENT0267	4.27	0.126	16400	10.4	0.89	2.95	
26ENTRC005	155	156	ENT0268	4.86	0.118	16100	10.5	0.77	2.93	
26ENTRC005	156	157	ENT0269	3.05	0.034	7550	5.8	0.53	1.11	
26ENTRC005	157	158	ENT0270	2.88	0.073	14100	12.25	0.5	2.53	
26ENTRC005	158	159	ENT0271	3.09	0.026	8420	12.55	0.45	4.55	
26ENTRC005	159	160	ENT0272	3.3	0.075	18550	12.05	0.33	7.48	
26ENTRC005	160	161	ENT0273	3.82	0.074	19600	9.29	0.19	6.02	
26ENTRC005	161	162	ENT0274	4.34	0.078	16450	13.05	0.47	3.81	
26ENTRC005	162	163	ENT0275	3.09	0.006	2700	15.85	0.6	2.76	
26ENTRC005	163	164	ENT0276	3.61	0.021	4010	11.75	0.38	4.86	*27m @ 1.21% Cu, 0.06g/t Au (from 151m)*
26ENTRC005	164	165	ENT0277	3.04	0.015	5370	7.97	0.23	3.66	
26ENTRC005	165	166	ENT0278	3.57	0.006	4290	8.36	0.19	1.05	
26ENTRC005	166	167	ENT0279	3.07	0.018	9040	7.2	0.15	1.59	
26ENTRC005	167	168	ENT0281	4.13	0.192	17650	6.39	0.09	3.03	
26ENTRC005	168	169	ENT0282	2.79	0.19	23600	7.24	0.07	4.05	
26ENTRC005	169	170	ENT0283	3.52	0.066	22500	6.05	0.04	3.57	
26ENTRC005	170	171	ENT0284	3.12	0.062	14200	6.29	0.12	3.35	
26ENTRC005	171	172	ENT0285	3.93	0.025	11400	5.07	0.08	2.52	
26ENTRC005	172	173	ENT0286	4.45	0.01	6650	3.45	0.06	1.07	
26ENTRC005	173	174	ENT0287	3.94	0.025	4560	4.02	0.08	0.9	
26ENTRC005	174	175	ENT0288	2.35	0.027	9000	6.14	0.11	2.68	
26ENTRC005	175	176	ENT0289	1.47	0.203	31500	5.43	0.05	3.47	

Austral Resources Australia Limited (ABN: 50 142 485 470)
Address: RACQ House, Level 9, Suite 902/60 Edward Street Brisbane QLD 4000
Email: admin@australres.com
Website: https://www.australres.com

ASX ANNOUNCEMENT

Hole_ID	From	To	SampleID	Sample Weight (kg)	Au (g/t)	Cu (ppm)	Fe (%)	Ca (%)	S (%)	Significant Intercept
26ENTRC005	176	177	ENT0291	2.92	0.055	21300	5.24	0.12	2.82	*27m @ 1.21% Cu, 0.06g/t Au (from 151m)*
26ENTRC005	177	178	ENT0292	3.3	0.005	3110	11.1	0.46	0.73	
26ENTRC005	178	179	ENT0293	3.41	0.002	623	9.27	0.93	0.28	
26ENTRC005	179	180	ENT0294	4.02	0.001	499	8.79	0.58	0.26	
26ENTRC005	180	181	ENT0295	3.96	0.001	275	10.35	0.88	0.54	
26ENTRC005	181	182	ENT0296	2.79	<0.001	217	11.35	0.56	0.49	
26ENTRC005	182	183	ENT0297	3.48	<0.001	175	11.45	0.46	0.34	
26ENTRC005	183	184	ENT0298	3.17	0.001	243	14.2	0.53	0.55	
26ENTRC005	184	185	ENT0299	0.13	0.176	2810	15.65	4.11	0.93	
26ENTRC005	185	186	ENT0301	4.3	<0.001	215	15.9	0.72	0.57	
26ENTRC005	186	187	ENT0302	3.77	0.002	383	14.75	0.56	0.91	
26ENTRC005	187	188	ENT0303	3.37	0.004	893	18.4	0.33	2.19	
26ENTRC005	188	189	ENT0304	3.09	<0.001	261	7.34	0.15	0.58	
26ENTRC005	189	190	ENT0305	1.99	<0.001	215	20.1	0.28	0.43	
26ENTRC005	190	191	ENT0306	3.13	<0.001	253	18.7	0.3	0.47	
26ENTRC005	191	192	ENT0307	3.73	0.001	191	8.22	0.2	0.4	
26ENTRC005	192	193	ENT0308	3.13	<0.001	219	5.25	0.16	0.29	
26ENTRC005	193	194	ENT0309	3.72	0.001	255	5.48	0.15	0.34	
26ENTRC005	194	195	ENT0310	3.67	0.002	605	5.09	0.16	0.69	
26ENTRC005	195	196	ENT0311	3.68	0.007	1505	4.87	0.14	0.96	
26ENTRC005	196	197	ENT0312	3.61	0.003	1280	5.31	0.15	0.88	
26ENTRC005	197	198	ENT0313	4.86	0.008	3700	7.25	0.14	0.68	
26ENTRC005	198	199	ENT0314	2.63	0.089	49100	11.25	0.08	8.39	
26ENTRC005	199	200	ENT0316	3.17	0.114	16450	12.1	0.08	7.91	
26ENTRC005	200	201	ENT0317	3.01	0.095	53700	13.5	0.15	9.15	
26ENTRC005	201	202	ENT0318	3.28	0.02	12250	7.76	0.15	1.94	
26ENTRC005	202	203	ENT0319	3.21	0.032	6540	8.86	0.1	1.2	
26ENTRC005	203	204	ENT0321	3.84	0.137	20100	7.03	0.08	2.95	
26ENTRC005	204	205	ENT0322	2.73	0.181	14350	6.71	0.11	3.64	
26ENTRC005	205	206	ENT0323	2.69	0.28	16000	4.81	0.05	2.88	*17m @ 1.37%, 0.06g/t Au (from 197m)*
26ENTRC005	206	207	ENT0324	2.31	0.034	9410	4.75	0.09	1.6	
26ENTRC005	207	208	ENT0325	2.28	0.013	2980	8.82	0.22	1.01	
26ENTRC005	208	209	ENT0326	2.44	0.01	5890	9.18	0.14	1.06	
26ENTRC005	209	210	ENT0327	2.5	0.017	7450	6.73	0.09	1.44	
26ENTRC005	210	211	ENT0328	2.45	0.014	6910	7.43	0.1	0.87	
26ENTRC005	211	212	ENT0329	3.28	0.004	1895	9.74	0.15	1.08	
26ENTRC005	212	213	ENT0330	3.76	0.009	3140	10.45	0.15	1.07	
26ENTRC005	213	214	ENT0331	2.89	0.009	3610	2.56	0.09	0.6	
26ENTRC005	214	215	ENT0332	2.57	0.002	799	4.54	0.09	0.14	
26ENTRC005	215	216	ENT0333	1.99	0.004	1170	4.32	0.23	0.37	
26ENTRC005	216	217	ENT0334	3.28	0.001	655	6.63	0.29	0.52	
26ENTRC005	217	218	ENT0335	2.9	0.008	2460	10.15	0.34	3.31	
26ENTRC005	218	219	ENT0336	2.48	0.049	3580	4.87	0.12	0.99	
26ENTRC005	219	220	ENT0337	2.27	0.013	7820	3.26	0.16	0.88	
26ENTRC005	220	221	ENT0338	2.99	0.073	47200	7.18	0.23	4.79	*5m @ 1.85% Cu, 0.05g/t Au (from 218m)*
26ENTRC005	221	222	ENT0339	2.69	0.066	20500	5.71	0.1	3.34	
26ENTRC005	222	223	ENT0341	2.07	0.025	13400	5	0.06	2.49	
26ENTRC005	223	224	ENT0342	2.11	0.001	640	1.87	0.08	0.11	
26ENTRC005	224	225	ENT0343	3.32	0.001	172	7.76	0.23	0.04	
26ENTRC005	225	226	ENT0344	2.12	0.001	897	13.5	0.37	0.16	
26ENTRC005	226	227	ENT0345	1.86	0.002	1220	3.78	0.26	0.2	
26ENTRC005	227	228	ENT0346	1.3	0.001	534	8.65	0.66	1.02	
26ENTRC005	228	229	ENT0347	1.92	0.041	12000	4.99	0.38	1.79	
26ENTRC005	229	230	ENT0348	2.42	0.051	20200	8.64	0.31	3.31	
26ENTRC005	230	231	ENT0349	2.79	0.069	13400	5.13	0.18	2.4	
26ENTRC005	231	232	ENT0350	1.87	0.036	20400	5.42	0.12	3.12	
26ENTRC005	232	233	ENT0351	2.52	0.064	30300	5.1	0.44	3.48	
26ENTRC005	233	234	ENT0352	1.08	0.061	21600	6.83	0.6	3.79	
26ENTRC005	234	234.5	ENT0353	0.95	0.107	26900	6.61	0.19	4.58	
26ENTRC005	234.5	235	ENT0354	1.32	0.037	21200	5.14	0.42	2.98	*13m @ 1.78% Cu, 0.06g/t Au (from 228m)*
26ENTRC005	235	236	ENT0355	3.77	0.085	27700	6.47	0.36	5.16	
26ENTRC005	236	237	ENT0356	3.59	0.09	24000	8.68	0.31	4.14	
26ENTRC005	237	238	ENT0357	3.93	0.057	11000	15	0.61	2.87	
26ENTRC005	238	239	ENT0358	3.15	0.023	6700	15.5	0.45	1.14	
26ENTRC005	239	240	ENT0359	2.91	0.023	5800	9.49	0.27	1.11	
26ENTRC005	240	241	ENT0361	3.61	0.031	7680	11.05	0.2	1.8	
26ENTRC005	241	242	ENT0362	3.47	0.007	1885	7.98	0.38	0.45	
26ENTRC005	242	243	ENT0363	3.07	0.006	2090	9.18	0.21	0.52	
26ENTRC005	243	244	ENT0364	2.86	0.004	1330	8.53	0.2	0.53	

Austral Resources Australia Limited (ABN: 50 142 485 470)
Address: RACQ House, Level 9, Suite 902/60 Edward Street Brisbane QLD 4000
Email: admin@australres.com
Website: https://www.australres.com

ASX ANNOUNCEMENT

Hole_ID	From	To	SampleID	Sample Weight (kg)	Au (g/t)	Cu (ppm)	Fe (%)	Ca (%)	S (%)	Significant Intercept
26ENTRC005	244	245	ENT0365	2.92	0.005	1600	7.2	0.18	0.48	
26ENTRC005	245	246	ENT0366	2.31	0.002	795	6.84	0.22	0.3	
26ENTRC005	246	247	ENT0367	2.82	0.015	1375	7.09	0.97	0.54	
26ENTRC005	247	248	ENT0368	3.18	0.012	2670	8.92	0.48	1.63	
26ENTRC005	248	249	ENT0369	2.37	0.001	366	4.74	0.26	0.18	
26ENTRC005	249	250	ENT0370	2.57	0.002	327	5.82	0.25	0.22	
26ENTRC005	250	251	ENT0371	3.14	0.003	1025	6.37	0.19	0.3	
26ENTRC005	251	252	ENT0372	2.32	0.005	1450	6.93	0.21	0.51	
26ENTRC005	252	253	ENT0373	2.48	0.002	545	5.21	0.28	0.25	
26ENTRC005	253	254	ENT0374	2.77	0.001	237	4.77	0.3	0.1	
26ENTRC005	254	255	ENT0375	2.78	0.005	1135	5.63	1.03	0.37	
26ENTRC005	255	256	ENT0376	2.6	0.001	238	5.35	0.29	0.1	
26ENTRC005	256	257	ENT0377	2.82	0.001	351	4.07	0.55	0.14	
26ENTRC005	257	258	ENT0378	2.31	0.002	121	4.13	0.35	0.15	
26ENTRC005	258	259	ENT0379	1.65	0.003	1075	5.38	0.31	0.61	
26ENTRC005	259	260	ENT0381	3.08	0.004	957	3.97	0.29	0.47	
26ENTRC005	260	261	ENT0382	2.94	0.003	720	6.46	0.31	0.35	
26ENTRC005	261	262	ENT0383	3.25	0.001	235	15.9	0.49	0.13	
26ENTRC005	262	263	ENT0384	3.24	0.001	75	11.55	0.39	0.1	
26ENTRC005	263	264	ENT0385	2.19	0.001	99	5.81	0.31	0.09	
26ENTRC005	264	265	ENT0386	3.24	0.001	93	5.6	0.32	0.12	
26ENTRC005	265	266	ENT0387	3.09	0.003	148	8.65	0.42	0.23	
26ENTRC005	266	267	ENT0388	3.22	0.002	285	13.5	1.39	0.32	
26ENTRC005	267	268	ENT0389	3.52	0.002	630	15.85	1.65	0.29	
26ENTRC005	268	269	ENT0390	3.28	0.002	1525	17.1	1.48	0.69	
26ENTRC005	269	270	ENT0391	2.54	0.011	2640	16.2	0.99	1.2	
26ENTRC005	270	271	ENT0392	3.86	0.001	710	14.65	0.93	0.72	
26ENTRC005	271	272	ENT0393	3.84	<0.001	337	15.65	1.35	0.6	
26ENTRC005	272	273	ENT0394	3.23	<0.001	173	13.85	1.49	0.35	
26ENTRC005	273	274	ENT0395	2.85	0.001	266	15.1	1.3	0.62	
26ENTRC005	274	275	ENT0396	3.75	<0.001	469	15.5	0.89	1.05	
26ENTRC005	275	276	ENT0397	2.52	0.001	797	12.3	0.71	1.71	
26ENTRC005	276	277	ENT0398	3.71	0.001	927	8.4	1.52	1.95	
26ENTRC005	277	278	ENT0399	3.38	0.001	636	7.07	0.72	1.41	
26ENTRC005	278	279	ENT0401	3.28	0.001	774	10.15	1.07	1.75	
26ENTRC005	279	280	ENT0402	3.56	0.001	675	14.6	1.18	1.33	
26ENTRC005	280	281	ENT0403	3.39	<0.001	504	17.25	1.25	0.86	
26ENTRC005	281	282	ENT0404	2.61	0.007	1665	14.15	1.27	0.67	
26ENTRC005	282	283	ENT0405	3.05	0.006	2050	14.55	1.12	0.78	
26ENTRC005	283	284	ENT0406	3.02	0.004	1300	16.25	1.32	0.83	
26ENTRC005	284	285	ENT0407	2.8	0.002	626	14.05	0.85	0.71	
26ENTRC005	285	286	ENT0408	3.57	0.001	397	14.25	1.11	0.57	
26ENTRC005	286	287	ENT0409	3.66	0.001	448	15.6	1.26	0.79	
26ENTRC005	287	288	ENT0410	2.95	0.001	552	16.25	1.23	0.83	
26ENTRC005	288	289	ENT0411	3.19	0.001	581	15.25	1.52	0.88	
26ENTRC005	289	290	ENT0412	3.58	0.001	379	14.6	1.5	0.62	
26ENTRC005	290	291	ENT0413	3.32	0.001	507	13.25	1.13	0.81	
26ENTRC005	291	292	ENT0414	3.41	<0.001	288	15.35	1.4	0.5	
26ENTRC005	292	293	ENT0415	3.76	0.002	391	18.9	1.37	0.66	
26ENTRC005	293	294	ENT0416	3.22	0.001	338	17.4	1.41	0.54	
26ENTRC005	294	295	ENT0417	3.86	<0.001	207	16.8	1.46	0.31	
26ENTRC005	295	296	ENT0418	2.81	0.002	756	13.85	1.31	0.67	
26ENTRC005	296	297	ENT0419	3.19	0.001	245	17.15	1.52	0.34	
26ENTRC005	297	298	ENT0421	2.94	0.002	573	11.6	3.36	0.59	
26ENTRC005	298	299	ENT0422	3.71	0.001	131	15.15	1.47	0.25	
26ENTRC005	299	300	ENT0423	3.11	0.001	462	15.35	1.43	0.38	
26ENTRC005	300	301	ENT0424	3.51	0.002	477	15.45	1.25	0.5	
26ENTRC005	301	302	ENT0425	4.01	0.002	624	16.9	1.35	0.66	
26ENTRC005	302	303	ENT0426	3.56	0.003	670	16.75	1.2	0.69	
26ENTRC005	303	304	ENT0427	3.47	0.002	567	17.35	1.9	0.56	
26ENTRC005	304	305	ENT0428	3.08	0.002	650	13.85	5.22	0.57	
26ENTRC005	305	306	ENT0429	3.45	0.003	742	15.55	1.45	0.53	
26ENTRC005	306	307	ENT0430	3.11	0.003	620	15.25	1.72	0.48	
26ENTRC005	307	308	ENT0431	3.71	0.001	439	15.9	2.01	0.51	
26ENTRC005	308	309	ENT0432	3.29	0.009	1495	16.1	2.17	0.71	
26ENTRC005	309	310	ENT0433	3.54	0.002	951	16.35	2.09	0.64	
26ENTRC005	310	311	ENT0434	3.28	0.001	275	15.35	1.22	0.39	
26ENTRC005	311	312	ENT0435	2.18	0.002	705	16.85	1.3	0.58	
26ENTRC005	312	313	ENT0436	3.71	0.001	416	17.1	1.32	0.6	

Austral Resources Australia Limited (ABN: 50 142 485 470)
Address: RACQ House, Level 9, Suite 902/60 Edward Street Brisbane QLD 4000
Email: admin@australres.com
Website: https://www.australres.com

ASX ANNOUNCEMENT

Hole_ID	From	To	SampleID	Sample Weight (kg)	Au (g/t)	Cu (ppm)	Fe (%)	Ca (%)	S (%)	Significant Intercept
26ENTRC005	313	314	ENT0437	3.31	0.002	849	18.6	1.42	0.76	
26ENTRC005	314	315	ENT0438	3.1	0.002	575	17	1.55	0.5	
26ENTRC005	315	316	ENT0439	1.14	0.001	259	15.8	1.47	0.35	
26ENTRC005	316	317	ENT0441	3.65	0.001	251	17.65	1.4	0.33	
26ENTRC005	317	318	ENT0442	2.85	0.001	225	17	1.49	0.31	
26ENTRC005	318	319	ENT0443	3	0.001	268	18.15	1.37	0.46	
26ENTRC005	319	320	ENT0444	3.37	<0.001	421	17.55	1.81	0.83	
26ENTRC005	320	321	ENT0445	3.44	<0.001	266	17.35	1.49	0.5	
26ENTRC005	321	322	ENT0446	3.04	0.001	261	15.35	1.46	0.4	
26ENTRC005	322	323	ENT0447	2.84	0.002	1325	15.7	1.82	0.52	
26ENTRC005	323	324	ENT0448	2.98	0.002	987	18.2	1.56	0.84	
26ENTRC005	324	325	ENT0449	3.75	<0.001	381	16.45	1.35	0.58	
26ENTRC005	325	326	ENT0450	3.34	<0.001	397	15.15	1.48	0.59	
26ENTRC005	326	327	ENT0451	3.25	<0.001	394	16.4	1.36	0.69	
26ENTRC005	327	328	ENT0452	3.63	<0.001	448	17.15	1.07	0.87	
26ENTRC005	328	329	ENT0453	3.49	<0.001	332	18.15	1.29	0.63	
26ENTRC005	329	330	ENT0454	2.68	<0.001	327	16.65	1.3	0.59	
26ENTRC005	330	331	ENT0455	3.73	0.001	410	19.7	1.25	1.01	
26ENTRC005	331	332	ENT0456	4.02	<0.001	598	19.7	1.02	2.51	
26ENTRC005	332	333	ENT0457	3.52	<0.001	190	18	1.35	0.5	
26ENTRC005	333	334	ENT0458	3.43	<0.001	309	21.2	1.09	0.76	
26ENTRC005	334	335	ENT0459	3.37	<0.001	252	20.4	0.99	0.71	
26ENTRC005	335	336	ENT0461	2.01	<0.001	300	12.3	0.59	0.78	
26ENTRC005	336	337	ENT0462	3.58	0.03	354	15.2	1.09	0.81	
26ENTRC005	337	338	ENT0463	3.75	<0.001	144	14.8	1.14	0.44	
26ENTRC005	338	339	ENT0464	3.41	<0.001	194	13.95	0.85	0.69	
26ENTRC005	339	340	ENT0465	3.16	<0.001	258	12.9	0.72	0.86	
26ENTRC005	340	341	ENT0466	3.67	<0.001	187	18.95	1.05	0.58	
26ENTRC005	341	342	ENT0467	2.31	0.001	316	18.4	1.16	0.96	
26ENTRC005	342	343	ENT0468	2.86	0.001	344	12.6	0.57	1.13	
26ENTRC005	343	344	ENT0469	3.37	0.001	255	12.8	0.37	0.87	
26ENTRC005	344	345	ENT0470	3.35	<0.001	379	13.6	0.66	1.43	
26ENTRC005	345	346	ENT0471	4.13	<0.001	179	14.95	0.55	0.75	
26ENTRC005	346	347	ENT0472	3.4	<0.001	228	14.35	0.29	0.91	
26ENTRC005	347	348	ENT0473	3.8	0.001	139	15.45	0.24	0.62	
26ENTRC006	25	26	ENT0474	3.01	0.001	336	4.78	0.55	0.06	
26ENTRC006	26	27	ENT0475	2.98	0.001	650	5.07	0.64	0.11	
26ENTRC006	27	28	ENT0476	3.58	0.002	255	4.26	0.6	0.04	
26ENTRC006	30	31	ENT0477	3.12	0.001	137	3.69	0.74	0.03	
26ENTRC006	31	32	ENT0478	3.25	0.001	59	4.09	0.85	0.02	
26ENTRC006	32	33	ENT0479	2.93	<0.001	36	3.75	0.7	0.01	
26ENTRC006	33	34	ENT0481	3.46	<0.001	155	3.93	0.68	0.03	
26ENTRC006	34	35	ENT0482	3.23	0.001	310	3.8	0.72	0.05	
26ENTRC006	35	36	ENT0483	3.32	0.003	1850	4.15	0.62	0.27	
26ENTRC006	36	37	ENT0484	3.3	0.002	762	4.1	0.49	0.12	
26ENTRC006	37	38	ENT0485	2.84	0.002	215	4.15	0.46	0.05	
26ENTRC006	38	39	ENT0486	2.84	0.001	34	4.38	0.42	0.02	
26ENTRC006	39	40	ENT0487	2.62	0.002	261	4.7	0.44	0.05	
26ENTRC006	40	41	ENT0488	3.09	0.001	69	4.67	0.5	0.02	
26ENTRC006	41	42	ENT0489	2.85	0.001	42	4.98	0.47	0.01	
26ENTRC006	83	84	ENT0490	2.29	0.002	306	5.07	0.34	0.06	
26ENTRC006	84	85	ENT0491	3.51	0.001	337	4.82	0.32	0.07	
26ENTRC006	85	86	ENT0492	3.74	0.003	389	4.16	0.32	0.12	
26ENTRC006	86	87	ENT0493	3.71	0.001	641	5.52	0.39	0.31	
26ENTRC006	87	88	ENT0494	2.51	0.002	518	7.16	0.58	0.47	
26ENTRC006	88	89	ENT0495	3.17	0.002	824	4.89	0.4	0.26	
26ENTRC006	89	90	ENT0496	3.49	0.002	1620	4.8	0.3	0.42	
26ENTRC006	90	91	ENT0497	3.59	0.005	608	4.86	0.34	0.16	
26ENTRC006	91	92	ENT0498	4.12	0.002	1015	4.06	0.37	0.15	
26ENTRC006	92	93	ENT0499	2.57	0.001	424	4.55	0.34	0.08	
26ENTRC006	93	94	ENT0501	3.41	0.002	1070	4.82	0.33	0.17	
26ENTRC006	94	95	ENT0502	3.57	0.002	1745	5.32	0.34	0.27	
26ENTRC006	95	96	ENT0503	2.71	0.003	1450	5.29	0.29	0.23	
26ENTRC006	96	97	ENT0504	3.74	0.003	1925	5.48	0.3	0.37	
26ENTRC006	97	98	ENT0505	3.84	0.002	1290	5.2	0.32	0.21	
26ENTRC006	98	99	ENT0506	3.14	0.009	5760	8.05	1.1	1.08	*13m @ 1.15% Cu, 0.01 g/t Au (From 98m)*
26ENTRC006	99	100	ENT0507	3.25	0.028	20600	15.4	1.25	3.16	
26ENTRC006	100	101	ENT0508	3.56	0.04	35400	7.35	0.09	4.58	
26ENTRC006	101	102	ENT0509	3.35	0.017	17300	9.1	0.06	2.01	

Austral Resources Australia Limited (ABN: 50 142 485 470)
Address: RACQ House, Level 9, Suite 902/60 Edward Street Brisbane QLD 4000
Email: admin@australres.com
Website: https://www.australres.com

ASX ANNOUNCEMENT

Hole_ID	From	To	SampleID	Sample Weight (kg)	Au (g/t)	Cu (ppm)	Fe (%)	Ca (%)	S (%)	Significant Intercept
26ENTRC006	102	103	ENT0510	3.27	0.018	12600	5.06	0.04	2.24	
26ENTRC006	103	104	ENT0511	4.94	0.018	10350	5.4	0.06	1.82	
26ENTRC006	104	105	ENT0512	4.44	0.01	9460	3.04	0.03	1.21	
26ENTRC006	105	106	ENT0513	4.99	0.01	7160	4.94	0.06	0.94	
26ENTRC006	106	107	ENT0514	3.85	0.013	11350	7.08	0.08	1.43	*13m @ 1.15% Cu, 0.01 g/t Au (From 98m)*
26ENTRC006	107	108	ENT0515	2.88	0.006	6500	4.91	0.07	0.81	
26ENTRC006	108	109	ENT0516	3.97	0.009	5190	9.09	0.17	0.94	
26ENTRC006	109	110	ENT0517	3.57	0.005	4520	9.04	0.19	0.63	
26ENTRC006	110	111	ENT0518	3.54	0.004	3210	8.95	0.19	0.44	
26ENTRC006	111	112	ENT0519	3.64	0.002	1290	11	0.18	0.2	
26ENTRC006	112	113	ENT0521	3.8	0.004	2370	9.95	0.16	0.36	
26ENTRC006	113	114	ENT0522	2.66	0.002	1345	17.45	0.26	0.22	
26ENTRC006	114	115	ENT0523	4.21	0.003	3060	18.7	0.16	0.93	
26ENTRC006	115	116	ENT0524	3.28	0.002	2680	7.36	0.21	0.42	
26ENTRC006	116	117	ENT0525	3.28	0.002	2060	14.05	0.34	0.31	
26ENTRC006	117	118	ENT0526	3.12	<0.001	540	18.1	0.23	0.08	
26ENTRC006	118	119	ENT0527	4.45	0.004	3270	11.65	0.15	0.49	
26ENTRC006	119	120	ENT0528	2.14	0.006	4500	5.55	0.12	0.85	
26ENTRC006	120	121	ENT0529	3.3	0.007	5970	6.07	0.17	0.94	
26ENTRC006	121	122	ENT0530	3.4	0.039	17600	8.05	0.13	4.02	
26ENTRC006	122	123	ENT0531	3.19	0.121	41400	10.5	0.2	9.16	
26ENTRC006	123	124	ENT0532	3.12	0.096	48300	10.5	0.5	8.21	
26ENTRC006	124	125	ENT0533	2.85	0.047	25700	8.95	1.82	6.21	
26ENTRC006	125	126	ENT0534	2.93	0.052	28700	8.03	2.22	7.62	*14m @ 3.00% Cu, 0.05 g/t Au (from 118m)*
26ENTRC006	126	127	ENT0535	3.58	0.043	30600	10.15	1.36	5.46	
26ENTRC006	127	128	ENT0536	2.91	0.087	78100	10.9	0.15	9.31	
26ENTRC006	128	129	ENT0537	3.9	0.036	22200	4.37	0.24	3.52	
26ENTRC006	129	130	ENT0538	3.2	0.047	41100	5.73	0.93	4.31	
26ENTRC006	130	131	ENT0540	2.82	0.084	58400	8.92	0.76	7.66	
26ENTRC006	131	132	ENT0541	2.5	0.022	13850	5.02	1.83	3.02	
26ENTRC006	132	133	ENT0542	2.71	0.003	2180	4.57	2.02	0.53	
26ENTRC006	133	134	ENT0543	2.73	0.002	2840	7.21	0.87	1.04	
26ENTRC006	134	135	ENT0544	3.07	0.003	3810	4.41	0.56	0.49	
26ENTRC006	135	136	ENT0545	2.83	0.004	1525	2.42	0.41	0.22	
26ENTRC006	136	137	ENT0546	3.05	0.001	491	3.77	0.1	0.1	
26ENTRC006	137	138	ENT0547	2.14	0.001	300	3.05	0.08	0.07	
26ENTRC006	138	139	ENT0548	5.06	<0.001	170	9.29	0.15	0.07	
26ENTRC006	139	140	ENT0549	3.93	0.001	134	10.45	0.21	0.06	
26ENTRC006	140	141	ENT0550	3.05	<0.001	73	9.08	0.24	0.03	
26ENTRC006	141	142	ENT0551	1.51	0.001	91	8.77	0.09	0.03	
26ENTRC006	142	143	ENT0552	2.08	0.004	49	6.57	0.09	0.03	
26ENTRC006	143	144	ENT0553	3.07	0.001	55	7.94	0.19	0.03	
26ENTRC006	144	145	ENT0554	3.17	<0.001	39	10.15	0.09	0.02	
26ENTRC006	145	146	ENT0555	3.3	<0.001	24	9.73	0.14	0.02	
26ENTRC006	146	147	ENT0556	3.95	<0.001	37	13.65	0.11	0.02	
26ENTRC006	147	148	ENT0557	3.12	<0.001	44	12.45	0.26	0.03	
26ENTRC006	148	149	ENT0558	3.18	<0.001	31	17	0.28	0.04	
26ENTRC006	149	150	ENT0559	1.05	<0.001	22	18.75	0.21	0.03	
26ENTRC006	215	216	ENT0561	3.2	<0.001	168	12.15	1.06	0.63	
26ENTRC006	216	217	ENT0562	2.31	<0.001	237	13.4	0.85	0.69	
26ENTRC006	217	218	ENT0563	4.42	<0.001	249	12.3	1.11	0.69	
26ENTRC006	218	219	ENT0564	4.47	<0.001	300	12.35	1.31	0.82	
26ENTRC006	219	220	ENT0565	4.35	0.001	863	15.8	1.27	1.51	
26ENTRC006	220	221	ENT0566	4.59	0.005	2890	14.35	1.49	3.16	
26ENTRC006	221	222	ENT0567	3.82	0.001	790	11.45	1.69	0.67	
26ENTRC006	222	223	ENT0568	4.05	0.022	10100	15.55	1.38	2.84	
26ENTRC006	223	224	ENT0569	4.12	0.006	6230	12.6	1.27	1	
26ENTRC006	224	225	ENT0570	4.32	0.01	6070	10.45	0.93	1.15	
26ENTRC006	225	226	ENT0571	4.09	0.002	1420	14.45	1.44	0.44	*7m @ 0.58% Cu, 0.01g/t Au (from 122m)*
26ENTRC006	226	227	ENT0572	3.95	0.002	1195	14.1	1.45	0.29	
26ENTRC006	227	228	ENT0573	3.49	0.022	7220	12.25	1.65	2.42	
26ENTRC006	228	229	ENT0574	4.67	0.013	8420	10.7	1.74	1.1	
26ENTRC006	229	230	ENT0575	3.19	0.001	865	12.45	1.71	0.43	
26ENTRC006	230	231	ENT0576	3.68	<0.001	335	13.1	1.23	0.71	
26ENTRC006	231	232	ENT0577	3.78	<0.001	521	15.85	0.82	1.21	
26ENTRC006	232	233	ENT0578	3.65	0.001	378	14.45	0.87	1.1	
26ENTRC006	233	234	ENT0579	2.65	0.001	1045	12.75	0.77	1.25	
26ENTRC006	234	235	ENT0581	4.2	<0.001	167	13.2	1.38	0.32	
26ENTRC006	235	236	ENT0582	3.48	0.002	1330	11.4	1.51	1.75	
26ENTRC006	236	237	ENT0583	3.8	<0.001	133	11.75	1.7	0.36	
26ENTRC006	237	238	ENT0584	4.22	<0.001	283	11.75	1.88	0.35	
26ENTRC006	238	239	ENT0585	3.4	<0.001	322	12.1	1.87	0.38	
26ENTRC006	239	240	ENT0586	3.14	<0.001	127	12.1	1.78	0.32	
26ENTRC006	240	241	ENT0587	4.58	0.001	481	11.85	1.16	0.68	

Austral Resources Australia Limited (ABN: 50 142 485 470)
Address: RACQ House, Level 9, Suite 902/60 Edward Street Brisbane QLD 4000
Email: admin@australres.com
Website: https://www.australres.com