NEW DRILL TARGETS IDENTIFIED IN CROWN SOIL SAMPLING

ASX RELEASE I 24 November 2026

HIGHLIGHTS

- **Soil sampling has delineated a new gold anomaly extending 700m at the 100% owned Crown Gold Project**
- **The new anomaly is parallel to regional structures, located less than 1km from historical workings and within 5km of Black Cat Syndicate's (ASX: BC8) +500koz Majestic Gold Centre**[1]
- **Drill targeting is ongoing at Crown, with multiple new targets defined, including the latest soil anomaly, ahead of planned drilling in 2027**

Auravelle Managing Director Andrew Muir said:

"The soil sampling at Crown has been a positive step in broadening the target portfolio in this highly fertile and strategic location. The presence of this large gold anomaly has increased the prospectivity and demonstrated that Auravelle's work program continues to be effective.

Whilst the immediate focus for Auravelle is drill testing of our Nuckulla Hill project in South Australia, we plan to get the drill rig back to Crown in the New Year to test this anomaly, plus a number of others previously identified, as well as some new targets on the ground acquired from Orange Minerals earlier this year."

Crown Soil Sampling

Auravelle Metals Limited (ASX: AUV) ("***Auravelle***" or "***the Company***") is pleased to advise that first-pass soil sampling at the Crown Gold Project in Western Australia has delineated a new 700m-long gold anomaly in a highly prospective location.

The sampling has defined the new gold anomaly across multiple sampling lines. The anomaly trends sub-parallel to key regional structures, highlighting its potential association with the broader structural setting. The significance of the anomaly is further supported by its proximity to historical mine workings, and its location less than 5km from the Majestic Gold Centre, operated by Black Cat Syndicate Limited (ASX: BC8).

The program involved the collection of 402 samples for ultrafine multi-element analysis. Samples were collected across a 200m north x 40m east sampling grid, providing detailed geochemical coverage of key structural trends. The sampling targeted a setting considered prospective for gold mineralisation, with limited previous exploration and only isolated shallow drilling.

[1] BC8 JORC Resources - see ASX: BC8 25/05/2026

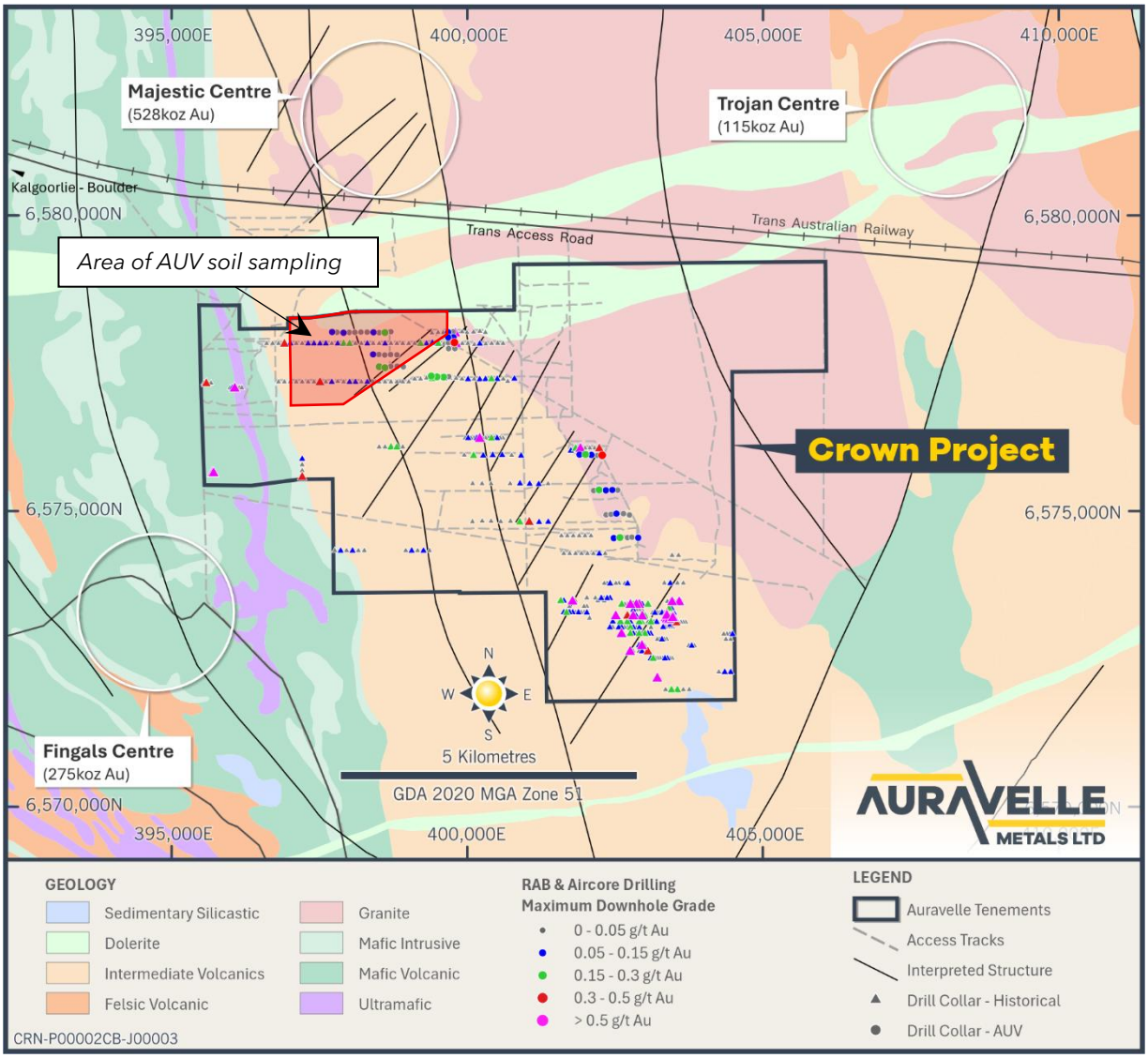

Figure 1: Crown Project – Geology and Drilling[2]

Whilst areas of the project have had historical geochemical sampling; the presence of transported cover rendered these previous programs as ineffective. To address this, Auravelle applied advance regolith mapping software to identify areas where soil sampling was considered technically appropriate and offered strong exploration potential.

Historical drilling in the project was limited to shallow RAB traverses. The drilling identified gold anomalism in a number of locations, including in the area subject to the Auravelle soil sampling, providing additional support for the prospectivity of the target area.

The new soil anomaly represents a priority target for follow-up aircore drilling, planned for 2027. Drilling will form part of a broader program to test multiple targets identified through ongoing exploration and target generation at the Crown Gold Project.

[2] For previously announced and historical results, see ASX: 22/10/25, 11/12/25 & 7/04/26

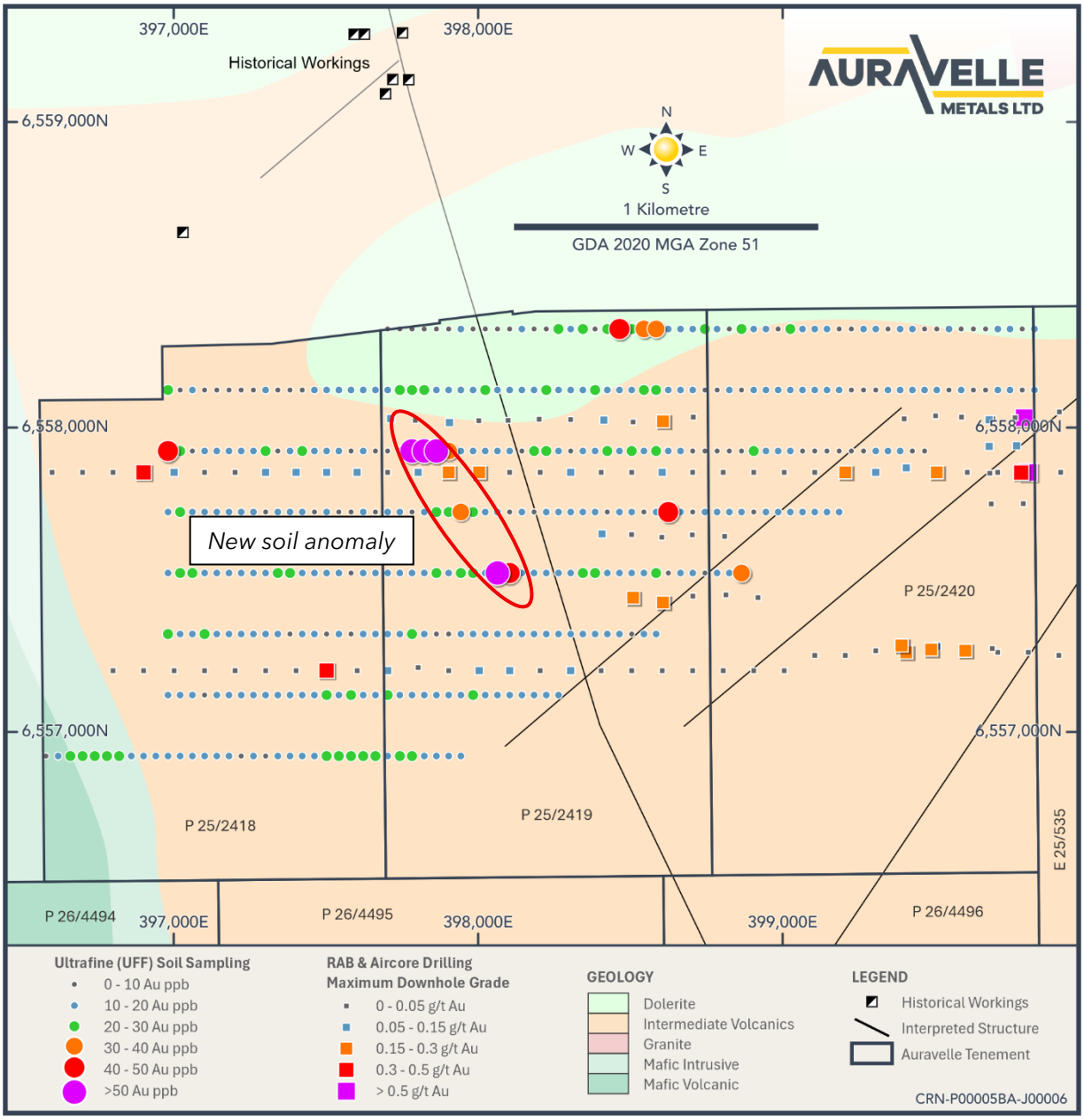

Figure 2: Crown Gold Project AUV Soil Sampling[3]

Looking Forward

Auravelle continues to advance exploration across its gold portfolio, with several key activities expected to drive near-term newsflow over the coming weeks:

- Nuckulla Hill: RC drilling at Sheoak, targeting infill and extensions to known mineralisation
- Nuckulla Hill: Results from 1m resampling of regional aircore drilling
- Nuckulla Hill: Assay results from RC drilling

These activities will support ongoing target definition and testing across Auravelle's portfolio, as the Company progresses its systematic exploration strategy and advances priority targets.

[3] For previously announced and historical results, see ASX: 22/10/25, 11/12/25 & 7/04/26

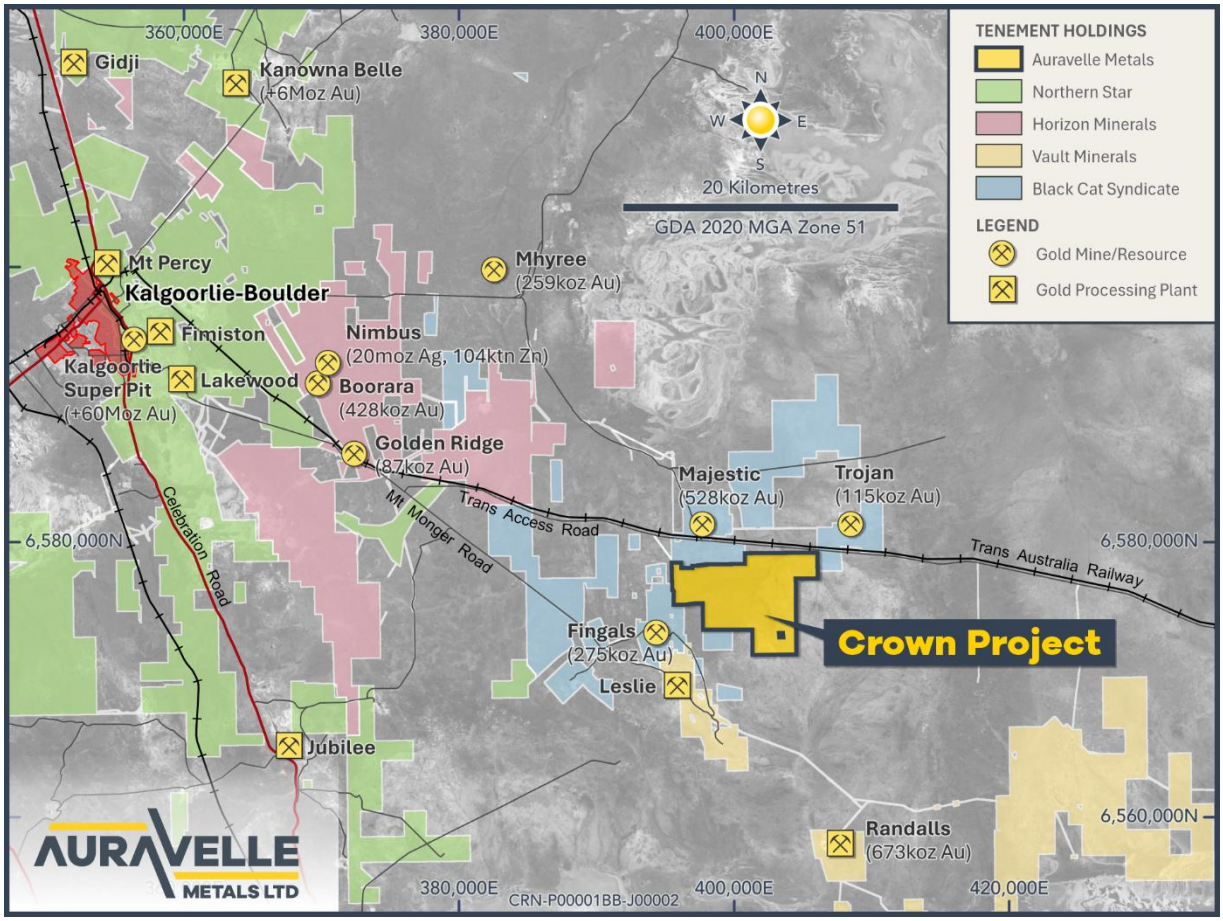

Figure 3: Crown Project Location[4]

-ENDS-

This announcement has been authorised for release by the Board of Auravelle Metals Limited.

More Information:

Investors/Corporate:
Andrew Muir, Managing Director
Auravelle Metals Limited
+61 (0) 8 9388 1551
reception@auravelle.com.au

Media:
Cara Kennedy, Senior Consultant
SPOKE
+61 (0) 477 771 795
cara@hellospoke.com.au

[4] BC8 JORC Resources - see ASX: BC8 25/05/2026; MRT JORC Resources – see ASX MRT 15/04/2026, VAU Randalls historical production – see Silver Lake Annual Reports, 2019 - 2023

Competent Person Statement

The information in this report that relates to Exploration Results is based on, and fairly represents, information and supporting documentation compiled by Ms Anna Price, a Member of the Australian Institute of Geoscientists. Ms Anna Price is a full-time employee of Auravelle Metals Limited who holds shares and options in the Company and has sufficient experience relevant to the styles of mineralisation and types of deposit under consideration and to the activities being undertaken to qualify as a Competent Person as defined in the 2012 Edition of the 'Australasian Code for Reporting of Exploration Results, Mineral Resources and Ore Reserves'. Ms Price consents to the inclusion in this report of the matters based on her information in the form and context in which they appear.

Auravelle confirms that it is not aware of any new information or data that materially affects the information included in the original market announcement. The Company confirms that the form and context in which the Competent Person's findings are presented have not been materially modified from the original market announcements.

About Auravelle

Auravelle Metals Limited (ASX: AUV) is an Australian-based exploration company focused on driving value from its recent high-grade gold discoveries at Nuckulla Hill in the Gawler Craton in SA, and the Crown Project, located near Kalgoorlie in Western Australia.

Table 1: 2026 Crown Soil Sampling Program Coordinates with Au grades

Sample ID	North MGA94_51	East MGA94_51	Au ppb
26CRSL0001	6578320	397700	4.4
26CRSL0002	6578320	397740	6.5
26CRSL0003	6578320	397780	7
26CRSL0004	6578320	397820	3.9
26CRSL0005	6578320	397860	6.7
26CRSL0006	6578320	397900	5.4
26CRSL0007	6578320	397940	10.5
26CRSL0008	6578320	397980	7.9
26CRSL0009	6578320	398020	5.9
26CRSL0010	6578320	398060	7.3
26CRSL0011	6578320	398100	8.7
26CRSL0012	6578320	398140	10.1
26CRSL0013	6578320	398180	4.4
26CRSL0014	6578320	398220	8.2
26CRSL0015	6578320	398260	21.8
26CRSL0016	6578320	398300	16.4
26CRSL0017	6578320	398340	21.5
26CRSL0018	6578320	398380	5.6
26CRSL0019	6578320	398420	24.4
26CRSL0020	6578320	398460	43.7
26CRSL0021	6578320	398500	29.8
26CRSL0022	6578320	398540	37.2
26CRSL0023	6578320	398580	33.6
26CRSL0024	6578320	398620	13
26CRSL0025	6578320	398660	17.1
26CRSL0026	6578320	398700	18.9
26CRSL0027	6578320	398740	23.2
26CRSL0028	6578320	398780	10.9
26CRSL0029	6578320	398820	9.7
26CRSL0030	6578320	398860	23.7
26CRSL0031	6578320	398900	12.4
26CRSL0032	6578320	398940	15.5
26CRSL0033	6578320	398980	6.8
26CRSL0034	6578320	399020	28.5
26CRSL0035	6578320	399060	18.9
26CRSL0036	6578320	399100	11.8
26CRSL0037	6578320	399140	12
26CRSL0038	6578320	399180	10
26CRSL0039	6578320	399220	6.3
26CRSL0040	6578320	399260	11.4
26CRSL0041	6578320	399300	10.1
26CRSL0042	6578320	399340	6.2
26CRSL0043	6578320	399380	11.4
26CRSL0044	6578320	399420	12
26CRSL0045	6578320	399460	9.2
26CRSL0046	6578320	399500	6
26CRSL0047	6578320	399540	10.7
26CRSL0048	6578320	399580	6.8
26CRSL0049	6578320	399620	9.1
26CRSL0050	6578320	399660	8.6
26CRSL0051	6578320	399700	10.7
26CRSL0052	6578320	399740	10.5
26CRSL0053	6578320	399780	6.1
26CRSL0054	6578320	399820	11
26CRSL0055	6578120	396980	20.7
26CRSL0056	6578120	397020	8.5
26CRSL0057	6578120	397060	15.6
26CRSL0058	6578120	397100	4.2
26CRSL0059	6578120	397140	9.4
26CRSL0060	6578120	397180	7.7
26CRSL0061	6578120	397220	4
26CRSL0062	6578120	397260	7.8
26CRSL0063	6578120	397300	14.4
26CRSL0064	6578120	397340	7.6
26CRSL0065	6578120	397380	7.4
26CRSL0066	6578120	397420	8.8
26CRSL0067	6578120	397460	17.8
26CRSL0068	6578120	397500	16.5
26CRSL0069	6578120	397540	18.9
26CRSL0070	6578120	397580	18.2
26CRSL0071	6578120	397620	12.7
26CRSL0072	6578120	397660	10.8
26CRSL0073	6578120	397700	15.1

Sample ID	North MGA94_51	East MGA94_51	Au ppb
26CRSL0074	6578120	397740	23.8
26CRSL0075	6578120	397780	27.2
26CRSL0076	6578120	397820	23.1
26CRSL0077	6578120	397860	16.1
26CRSL0078	6578120	397900	10.8
26CRSL0079	6578120	397940	12.8
26CRSL0080	6578120	397980	11.8
26CRSL0081	6578120	398020	24.2
26CRSL0082	6578120	398060	17.4
26CRSL0083	6578120	398100	15.2
26CRSL0084	6578120	398140	15.3
26CRSL0085	6578120	398180	17.7
26CRSL0086	6578120	398220	20.5
26CRSL0087	6578120	398260	19.1
26CRSL0088	6578120	398300	15.1
26CRSL0089	6578120	398340	19.9
26CRSL0090	6578120	398380	28.2
26CRSL0091	6578120	398420	14.8
26CRSL0092	6578120	398460	13.1
26CRSL0093	6578120	398500	15.6
26CRSL0094	6578120	398540	21.5
26CRSL0095	6578120	398580	28.5
26CRSL0096	6578120	398620	11.8
26CRSL0097	6578120	398660	13.8
26CRSL0098	6578120	398700	16.1
26CRSL0099	6578120	398740	6.4
26CRSL0100	6578120	398780	6.8
26CRSL0101	6578120	398820	11.7
26CRSL0102	6578120	398860	7.1
26CRSL0103	6578120	398900	13.4
26CRSL0104	6578120	398940	12.7
26CRSL0105	6578120	398980	17.1
26CRSL0106	6578120	399020	15.8
26CRSL0107	6578120	399060	19.3
26CRSL0108	6578120	399100	13.2
26CRSL0109	6578120	399140	13.1
26CRSL0110	6578120	399180	12.5
26CRSL0111	6578120	399220	9.3
26CRSL0112	6578120	399260	6.2
26CRSL0113	6578120	399300	6.3
26CRSL0114	6578120	399340	10.7
26CRSL0115	6578120	399380	13
26CRSL0116	6578120	399420	10.2
26CRSL0117	6578120	399460	11.3
26CRSL0118	6578120	399500	11.5
26CRSL0119	6578120	399540	8.7
26CRSL0120	6578120	399580	13.4
26CRSL0121	6578120	399620	9
26CRSL0122	6578120	399660	7
26CRSL0123	6578120	399700	14.9
26CRSL0124	6578120	399740	12
26CRSL0125	6578120	399780	8.1
26CRSL0126	6578120	399820	10.5
26CRSL0127	6577920	396980	47.6
26CRSL0128	6577920	397020	22.7
26CRSL0129	6577920	397060	9.9
26CRSL0130	6577920	397100	10.3
26CRSL0131	6577920	397140	13.1
26CRSL0132	6577920	397180	15.5
26CRSL0133	6577920	397220	12.1
26CRSL0134	6577920	397260	12.2
26CRSL0135	6577920	397300	24.6
26CRSL0136	6577920	397340	9.4
26CRSL0137	6577920	397380	13.7
26CRSL0138	6577920	397420	23.5
26CRSL0139	6577920	397460	10.4
26CRSL0140	6577920	397500	14.1
26CRSL0141	6577920	397540	13.8
26CRSL0142	6577920	397580	9.2
26CRSL0143	6577920	397620	16.1
26CRSL0144	6577920	397660	9.9
26CRSL0145	6577920	397700	8.2
26CRSL0146	6577920	397740	18.7

Sample ID	North MGA94_51	East MGA94_51	Au ppb
26CRSL0147	6577920	397780	66.1
26CRSL0148	6577920	397820	109.9
26CRSL0149	6577920	397860	65.8
26CRSL0150	6577920	397900	34.8
26CRSL0151	6577920	397940	19.4
26CRSL0152	6577920	397980	20
26CRSL0153	6577920	398020	13.7
26CRSL0154	6577920	398060	17.7
26CRSL0155	6577920	398100	14.9
26CRSL0156	6577920	398140	9.5
26CRSL0157	6577920	398180	26.8
26CRSL0158	6577920	398220	26
26CRSL0159	6577920	398260	10.1
26CRSL0160	6577920	398300	8.8
26CRSL0161	6577920	398340	16.4
26CRSL0162	6577920	398380	12
26CRSL0163	6577920	398420	24.3
26CRSL0164	6577920	398460	17.3
26CRSL0165	6577920	398500	23.1
26CRSL0166	6577920	398540	19.4
26CRSL0167	6577920	398580	21.1
26CRSL0168	6577920	398620	14.7
26CRSL0169	6577920	398660	14.9
26CRSL0170	6577920	398700	7
26CRSL0171	6577920	398740	8.3
26CRSL0172	6577920	398780	9.6
26CRSL0173	6577920	398820	6.8
26CRSL0174	6577920	398860	8.1
26CRSL0175	6577920	398900	25.2
26CRSL0176	6577920	398940	10.4
26CRSL0177	6577920	398980	16.5
26CRSL0178	6577920	399020	12
26CRSL0179	6577920	399060	6
26CRSL0180	6577920	399100	8.7
26CRSL0181	6577920	399140	8.8
26CRSL0182	6577920	399180	9.5
26CRSL0183	6577920	399220	8.4
26CRSL0184	6577920	399260	9.6
26CRSL0185	6577920	399300	10.7
26CRSL0186	6577920	399340	11.9
26CRSL0187	6577920	399380	13
26CRSL0188	6577920	399420	9.7
26CRSL0189	6577920	399460	6.8
26CRSL0190	6577720	396980	16.6
26CRSL0191	6577720	397020	23.3
26CRSL0192	6577720	397060	17.2
26CRSL0193	6577720	397100	14.9
26CRSL0194	6577720	397140	11.6
26CRSL0195	6577720	397180	13.9
26CRSL0196	6577720	397220	11.4
26CRSL0197	6577720	397260	13
26CRSL0198	6577720	397300	8.8
26CRSL0199	6577720	397340	11.4
26CRSL0200	6577720	397380	10.4
26CRSL0201	6577720	397420	12.5
26CRSL0202	6577720	397460	9
26CRSL0203	6577720	397500	10.8
26CRSL0204	6577720	397540	8.6
26CRSL0205	6577720	397580	10
26CRSL0206	6577720	397620	16.1
26CRSL0207	6577720	397660	7.3
26CRSL0208	6577720	397700	10.3
26CRSL0209	6577720	397740	14.2
26CRSL0210	6577720	397780	8.6
26CRSL0211	6577720	397820	12.8
26CRSL0212	6577720	397860	24.3
26CRSL0213	6577720	397900	25.9
26CRSL0214	6577720	397940	34.7
26CRSL0215	6577720	397980	25.8
26CRSL0216	6577720	398020	12.6
26CRSL0217	6577720	398060	19
26CRSL0218	6577720	398100	10
26CRSL0219	6577720	398140	16.2
26CRSL0220	6577720	398180	8.5
26CRSL0221	6577720	398220	11.2
26CRSL0222	6577720	398260	13.1
26CRSL0223	6577720	398300	13.3

Sample ID	North MGA94_51	East MGA94_51	Au ppb
26CRSL0224	6577720	398340	14.9
26CRSL0225	6577720	398380	12.3
26CRSL0226	6577720	398420	9.6
26CRSL0227	6577720	398460	12.9
26CRSL0228	6577720	398500	10.4
26CRSL0229	6577720	398540	10
26CRSL0230	6577720	398580	10.3
26CRSL0231	6577720	398620	41
26CRSL0232	6577720	398660	11.8
26CRSL0233	6577720	398700	9.2
26CRSL0234	6577720	398740	12.2
26CRSL0235	6577720	398780	12.1
26CRSL0236	6577720	398820	15.3
26CRSL0237	6577720	398860	12.7
26CRSL0238	6577720	398900	8
26CRSL0239	6577720	398940	10.5
26CRSL0240	6577720	398980	12.6
26CRSL0241	6577720	399020	13.8
26CRSL0242	6577720	399060	15.5
26CRSL0243	6577720	399100	13.8
26CRSL0244	6577720	399140	14.4
26CRSL0245	6577720	399180	12.3
26CRSL0246	6577520	396980	15
26CRSL0247	6577520	397020	27.2
26CRSL0248	6577520	397060	26.3
26CRSL0249	6577520	397100	10.4
26CRSL0250	6577520	397140	18.2
26CRSL0251	6577520	397180	17.7
26CRSL0252	6577520	397220	13.2
26CRSL0253	6577520	397260	17.7
26CRSL0254	6577520	397300	18.2
26CRSL0255	6577520	397340	27.1
26CRSL0256	6577520	397380	24.1
26CRSL0257	6577520	397420	19.1
26CRSL0258	6577520	397460	16.2
26CRSL0259	6577520	397500	15.9
26CRSL0260	6577520	397540	11
26CRSL0261	6577520	397580	7.1
26CRSL0262	6577520	397620	11.7
26CRSL0263	6577520	397660	12.6
26CRSL0264	6577520	397700	17.1
26CRSL0265	6577520	397740	13.9
26CRSL0266	6577520	397780	11.8
26CRSL0267	6577520	397820	15.3
26CRSL0268	6577520	397860	21.3
26CRSL0269	6577520	397900	14.9
26CRSL0270	6577520	397940	22.9
26CRSL0271	6577520	397980	21.1
26CRSL0272	6577520	398020	17.4
26CRSL0273	6577520	398060	52
26CRSL0274	6577520	398100	48
26CRSL0275	6577520	398140	19.7
26CRSL0276	6577520	398180	17
26CRSL0277	6577520	398220	14.4
26CRSL0278	6577520	398260	15.4
26CRSL0279	6577520	398300	13
26CRSL0280	6577520	398340	24.5
26CRSL0281	6577520	398380	22.3
26CRSL0282	6577520	398420	13.3
26CRSL0283	6577520	398460	15.8
26CRSL0284	6577520	398500	13.3
26CRSL0285	6577520	398540	13.9
26CRSL0286	6577520	398580	20.2
26CRSL0287	6577520	398620	9.5
26CRSL0288	6577520	398660	17.5
26CRSL0289	6577520	398700	18.9
26CRSL0290	6577520	398740	9.6
26CRSL0291	6577520	398780	12
26CRSL0292	6577520	398820	17.4
26CRSL0293	6577520	398860	36.9
26CRSL0294	6577320	396980	29.2
26CRSL0295	6577320	397020	11.4
26CRSL0296	6577320	397060	13.7
26CRSL0297	6577320	397100	25.9
26CRSL0298	6577320	397140	12.5
26CRSL0299	6577320	397180	13
26CRSL0300	6577320	397220	14.3

Sample ID	North MGA94_51	East MGA94_51	Au ppb
26CRSL0301	6577320	397260	20
26CRSL0302	6577320	397300	18.8
26CRSL0303	6577320	397340	10.7
26CRSL0304	6577320	397380	10
26CRSL0305	6577320	397420	12.3
26CRSL0306	6577320	397460	17.7
26CRSL0307	6577320	397500	9.9
26CRSL0308	6577320	397540	11
26CRSL0309	6577320	397580	8.9
26CRSL0310	6577320	397620	15.7
26CRSL0311	6577320	397660	11.7
26CRSL0312	6577320	397700	11.1
26CRSL0313	6577320	397740	11.5
26CRSL0314	6577320	397780	20.3
26CRSL0315	6577320	397820	17.9
26CRSL0316	6577320	397860	9.3
26CRSL0317	6577320	397900	9
26CRSL0318	6577320	397940	12.9
26CRSL0319	6577320	397980	12.8
26CRSL0320	6577320	398020	10.4
26CRSL0321	6577320	398060	11.3
26CRSL0322	6577320	398100	10.6
26CRSL0323	6577320	398140	14.2
26CRSL0324	6577320	398180	13.2
26CRSL0325	6577320	398220	16.9
26CRSL0326	6577320	398260	14.7
26CRSL0327	6577320	398300	13.8
26CRSL0328	6577320	398340	14.7
26CRSL0329	6577320	398380	11.6
26CRSL0330	6577320	398420	15.3
26CRSL0331	6577320	398460	11.6
26CRSL0332	6577320	398500	9.6
26CRSL0333	6577320	398540	14.6
26CRSL0334	6577320	398580	13.4
26CRSL0335	6577120	396980	10.2
26CRSL0336	6577120	397020	15.9
26CRSL0337	6577120	397060	13.6
26CRSL0338	6577120	397100	9.1
26CRSL0339	6577120	397140	15.3
26CRSL0340	6577120	397180	10.6
26CRSL0341	6577120	397220	15.7
26CRSL0342	6577120	397260	13.4
26CRSL0343	6577120	397300	11.1
26CRSL0344	6577120	397340	10.8
26CRSL0345	6577120	397380	14.3
26CRSL0346	6577120	397420	11.9
26CRSL0347	6577120	397460	16.9
26CRSL0348	6577120	397500	26
26CRSL0349	6577120	397540	15.3
26CRSL0350	6577120	397580	22.3
26CRSL0351	6577120	397620	18.2
26CRSL0352	6577120	397660	14.1
26CRSL0353	6577120	397700	24.3
26CRSL0354	6577120	397740	13

Sample ID	North MGA94_51	East MGA94_51	Au ppb
26CRSL0355	6577120	397780	14.5
26CRSL0356	6577120	397820	16.6
26CRSL0357	6577120	397860	16.7
26CRSL0358	6577120	397900	13.5
26CRSL0359	6577120	397940	18.9
26CRSL0360	6577120	397980	20.8
26CRSL0361	6577120	398020	15
26CRSL0362	6577120	398060	17.4
26CRSL0363	6577120	398100	11.2
26CRSL0364	6577120	398140	14.1
26CRSL0365	6577120	398180	14.4
26CRSL0366	6577120	398220	14.8
26CRSL0367	6577120	398260	18.3
26CRSL0368	6576920	396580	5.3
26CRSL0369	6576920	396620	19.6
26CRSL0370	6576920	396660	27.5
26CRSL0371	6576920	396700	25.6
26CRSL0372	6576920	396740	20.8
26CRSL0373	6576920	396780	20.3
26CRSL0374	6576920	396820	23.3
26CRSL0375	6576920	396860	13
26CRSL0376	6576920	396900	16.6
26CRSL0377	6576920	396940	13.8
26CRSL0378	6576920	396980	18.2
26CRSL0379	6576920	397020	11
26CRSL0380	6576920	397060	10.9
26CRSL0381	6576920	397100	11.7
26CRSL0382	6576920	397140	11.3
26CRSL0383	6576920	397180	11.7
26CRSL0384	6576920	397220	9.6
26CRSL0385	6576920	397260	11.3
26CRSL0386	6576920	397300	9.1
26CRSL0387	6576920	397340	10.9
26CRSL0388	6576920	397380	10.1
26CRSL0389	6576920	397420	11.3
26CRSL0390	6576920	397460	10.8
26CRSL0391	6576920	397500	25.2
26CRSL0392	6576920	397540	26.5
26CRSL0393	6576920	397580	29.9
26CRSL0394	6576920	397620	25.3
26CRSL0395	6576920	397660	24.8
26CRSL0396	6576920	397700	19.3
26CRSL0397	6576920	397740	26.9
26CRSL0398	6576920	397780	26.8
26CRSL0399	6576920	397820	14.4
26CRSL0400	6576920	397860	17.4
26CRSL0401	6576920	397900	19
26CRSL0402	6576920	397940	11.6

Table 2: Key Statistics for Auravelle Crown Soil Sampling as per JORC Balanced reporting guidelines (see Appendix 1 for more details)

	AUV sampling
Number of samples	402
Minimum grade (Au ppb)	3.9
Maximum grade (Au ppb)	109.9
Median (Au ppb)	13.3
Mean (Au ppb)	15.4
Std. Dev. (Au ppb)	9.1
90% (Au ppb)	24.4
95% (Au ppb)	27.2
99% (Au ppb)	48.0

APPENDIX 1

JORC Code, 2012 Edition – Table 1– Auravelle Soil Sampling

Section 1 Sampling Techniques and Data

Criteria	JORC Code explanation	Commentary
Sampling techniques	• Nature and quality of sampling (e.g., cut channels, random chips, or specific specialised industry standard measurement tools appropriate to the minerals under investigation, such as down hole gamma sondes, or handheld XRF instruments, etc). • Include reference to measures taken to ensure sample representivity and the appropriate calibration of any measurement tools or systems used. • Aspects of the determination of mineralisation Material to the Public Report.	• Soil sampling • The soil samples were sieved through a 2mm sieve in the field. 200g of material was collected in a paper bag. • Samples were collected dry.
Drilling techniques	• Drill type and details (e.g., core diameter, triple or standard tube, depth of diamond tails, face-sampling bit, or other type, whether core is oriented and if so, by what method, etc).	• NA – surface sampling only
Drill sample recovery	• Method of recording and assessing sample recoveries and results. • Measures taken to maximise sample recovery and ensure representative nature of the samples. • Whether a relationship exists between sample recovery and grade and whether sample bias may have occurred due to preferential loss/gain of fine/coarse material.	• NA – surface sampling only
Logging	• Whether core and chip samples have been geologically and geotechnically logged to a level of detail to support appropriate Mineral Resource estimation, mining studies and metallurgical studies. • Whether logging is qualitative or quantitative in nature. • The total length and percentage of the relevant intersections logged.	• NA – surface sampling only
Sub-sampling techniques and sample preparation	• If core, whether cut or sawn and whether quarter, half or all core taken. • If non-core, split type, and whether sampled wet or dry. • For all sample types, the nature, quality and appropriateness of the sample preparation technique. • Quality control procedures adopted to maximise representivity of samples. • Measures to ensure that the sampling is representative of the in-situ material collected, including for instance results for field duplicate/second-half sampling. • Whether sample sizes are appropriate to the grain size of the material sampled.	• Soil samples were prepared at LabWest in Perth. The ultrafine (sub 2 micron) particles were separated using proprietary techniques.

Criteria	JORC Code explanation	Commentary
Quality of assay data and laboratory tests	• The nature, quality and appropriateness of the assaying and laboratory procedures used and whether the technique is considered partial or total. • For geophysical tools, spectrometers, handheld XRF instruments, etc, the parameters used in determining the analysis including instrument make and model, reading times, calibrations factors applied and their derivation, etc. • Nature of quality control procedures adopted (e.g. standards, blanks, duplicates, external laboratory checks) and whether acceptable levels of accuracy and precision have been established.	• 53 element assays were completed by LabWest in Perth for all samples using the UltraFine methodology, microwave assisted aqua regia digestion and ICP-MS for high sensitivity, multi-element analysis. The laboratory code for this method is UFF-PE. • No instruments used. • All sampling phases utilised included industry standard approaches for monitoring the sample representivity. • Laboratory QAQC involves the use of internal lab standards using certified reference material and blanks as part of in-house procedures. A formal review of this data is completed on a periodic basis.
Verification of sampling and assaying	• The verification of significant intersections by either independent or alternative company personnel. • The use of twinned holes. • Documentation of primary data, data entry procedures, data verification, data storage (physical and electronic) protocols. • Discuss any adjustment to assay data.	• The verification of reported significant assay results is routinely double checked by project geologists and exploration manager. • NA – surface sampling only • Soil sample information is electronically merged directly into Auravelle's master database. • Assay data were not adjusted.
Location of data points	• Accuracy and quality of surveys used to locate drill holes (collar and down-hole surveys), trenches, mine workings and other locations used in Mineral Resource estimation. • Specification of the grid system used. • Quality and adequacy of topographic control.	• Sample locations were located via a hand-held DGPS with approximate accuracy of 10 to 50cm in eastings and northings, and 30cm to 1.5m in RL. • MGA z51
Data spacing and distribution	• Data spacing for reporting of Exploration Results. • Whether the data spacing and distribution is sufficient to establish the degree of geological and grade continuity appropriate for the Mineral Resource and Ore Reserve estimation procedure(s) and classifications applied. • Whether sample compositing has been applied.	• Soil samples were collected on a 200mN x 40mE grid. • The results have produced a coherent NW-SE trending anomaly. No Mineral resources or Ore Reserves have been reported. • No compositing
Orientation of data in relation to geological structure	• Whether the orientation of sampling achieves unbiased sampling of possible structures and the extent to which this is known, considering the deposit type. • If the relationship between the drilling orientation and the orientation of key mineralised structures is considered to have introduced a sampling bias, this should be assessed and reported if material.	• NA – surface sampling
Sample security	• The measures taken to ensure sample security.	• The chain of custody of the samples was managed by Auravelle. Samples were collected on site in WA, then returned to Perth by the field crew who collected the samples. The sample were delivered by Auravelle staff to LabWest in Perth.
Audits or reviews	• The results of any audits or reviews of sampling techniques and data.	• Sampling techniques and procedures are regularly reviewed internally, as is data. To date, no external audits have been completed on these data.

Section 2 Reporting of Exploration Results

(Criteria listed in the preceding section also apply to this section.)

Criteria	JORC Code explanation	Commentary
Mineral tenement and Land tenure status	• Type, reference name/number, location and ownership including agreements or material issues with third parties such as joint ventures, partnerships, overriding royalties, native title interests, historical sites, wilderness or national park and environmental settings. • The security of the tenure held at the time of reporting along with any known impediments to obtaining a licence to operate in the area.	• The results reported in this Announcement are from granted Prospecting Licence P25/2418, P25/2419 and P25/2420, held 100% by Crown Gold (WA) Pty Ltd • The tenements are in good standing, with all necessary licences to conduct mineral exploration obtained.
Exploration by other parties	• Acknowledgment and appraisal of exploration by other parties.	• Numerous surface geochemical sampling programs have been conducted over these tenements between 1993-2015. In most instances this sampling was part of a broader sampling campaign. The historical sampling density is low and patchy across the tenements P25/2418, P25/2419 and P25/2420. The sampling method includes both soil and auger. The variability in sampling medium, sample preparation and assay methods across this historical dataset makes comparing the different generations of work problematic. Below is a summary of the historical geochemistry that has been completed to date. • 1993 – WMC - 52 soil samples on P25/2418 • 2000 – Solomon Australia – 18 soil samples on P25/2418 • 2002 – Aurion Gold - 60 Auger samples on P25/2418 • 2007 – Rubicon Resources – 51 Soil Samples collected across P25/2418 and P25/2419 • 2009 – Integra Mining - Resampling of Newcrest RAB holes from 2005. ASD spectral data was gathered from bottom of hole historical drill spoils. • 2011 – Integra Mining – 26 soil samples were collected across all three licenses • 2015 – Silver Lake Resources – 18 soil samples were collected on P25/2418.

Criteria	JORC Code explanation	Commentary
Geology	• Deposit type, geological setting and style of mineralisation.	• The Crown Gold tenements are located within the Archaean age Norseman-Wiluna greenstone belt, host to many significant gold deposits. The tenements are located between the Black Cat Syndicate owned Majestic, Fingals and Trojan Gold mines, and are as little as 2 kilometres from the Majestic Gold deposit. • The company is targeting Archaean orogenic gold deposits within the Eastern Goldfields Super terrane of the Yilgarn Craton. • The project is located on the western side of the Bulong Anticline, which forms a major structural and intrusive control on the regional geology. The anticline is dominated by a granitic core, which intrudes into an older succession of felsic intermediate volcanics, volcaniclastic's and mafic volcanic rocks. • The local stratigraphy comprises predominantly felsic to intermediate volcanic rocks with minor volcaniclastic sequences. On the western side of the tenements the geology comprises mafic volcanics with minor ultramafic rocks. These rocks have undergone folding, faulting, intrusion and hydrothermal alteration. • The project has the potential to host a range of different styles of mineralisation given its proximity to multiple different styles of gold deposits in the surrounding area.
Drillhole Information	• A summary of all information material to the understanding of the exploration results including a tabulation of the following information for all Material drill holes: o easting and northing of the drill hole collar o elevation or RL of the drill hole collar o dip and azimuth of the hole o down hole length and interception depth o hole length. • If the exclusion of this information is justified on the basis that the information is not Material and this exclusion does not detract from the understanding of the report, the Competent Person should clearly explain why this is the case.	• N/A – surface sampling results only
Data aggregation methods	• In reporting Exploration Results, weighting averaging techniques, maximum and/or minimum grade truncations (e.g., cutting of high grades) and cut-off grades are usually Material and should be stated. • Where aggregate intercepts incorporate short lengths of high-grade results and longer lengths of low-grade results, the procedure used for such aggregation should be stated and some typical examples of such aggregations should be shown in detail. • The assumptions used for any reporting of metal equivalent values.	• N/A – surface sampling results only

Criteria	JORC Code explanation	Commentary
Relationship between mineralisation widths and intercept lengths	• These relationships are important in the reporting of Exploration Results. • If the geometry of the mineralisation with respect to the drill hole angle is known, its nature should be reported. • If it is not known and only the down hole lengths are reported, there should be a clear statement to this effect (e.g. 'down hole length, true width not known').	• N/A – surface sampling results only
Diagrams	• Appropriate maps and sections (with scales) and tabulations of intercepts should be included for any significant discovery being reported These should include, but not be limited to a plan view of drill hole collar locations and appropriate sectional views.	• Refer to maps included in this report • No levelling of data has occurred.
Balanced reporting	• Where comprehensive reporting of all Exploration Results is not practicable, representative reporting of both low and high grades and/or widths should be practiced to avoid misleading reporting of Exploration Results.	• All significant results are reported. • Summary statistics for the data are in the Table 2 in the text
Other substantive exploration data	• Other exploration data, if meaningful and material, should be reported including (but not limited to): geological observations; geophysical survey results; geochemical survey results; bulk samples – size and method of treatment; metallurgical test results; bulk density, groundwater, geotechnical and rock characteristics; potential deleterious or contaminating substances.	• More detailed geological review will follow in subsequent report
Further work	• The nature and scale of planned further work (e.g., tests for lateral extensions or depth extensions or large-scale step-out drilling). • Diagrams clearly highlighting the areas of possible extensions, including the main geological interpretations and future drilling areas, provided this information is not commercially sensitive.	• Discussed in this report, as well as the possibility of further soil sampling and follow up aircore drilling of anomalies • See report