NEW KILOMETRE SCALE GOLD ANOMALIES IDENTIFIED BY AUV SOIL SAMPLING AT SKYE

ASX RELEASE I 14 October 2026

HIGHLIGHTS

- **Multiple gold anomalies identified at the Skye Gold Project in South Australia in Auravelle's first-pass soil sampling.**
- **New kilometre scale gold anomalies follow a north-easterly trend, consistent with regional gold mineralisation, including Marmota Limited's nearby Greenewood and Mainwood discoveries.[1]**
- **Sampling tested previously underexplored structural targets, with limited to no historical geochemical coverage.**
- **Results to be integrated with historical data to define priority drill targets for 2027**
- **RC drilling on track for Nuckulla Hill, targeting Sheoak and Bimba prospects**

Auravelle Metals Limited (ASX: AUV) ("***Auravelle***" or "***the Company***") is pleased to advise that first-pass soil sampling at the Skye Gold Project in South Australia has identified multiple gold anomalies.

The program represents the first on-ground exploration undertaken by Auravelle at Skye. The sampling program targeted priority structural settings considered prospective for gold mineralisation and subject to only limited previous geochemical testing.

The results have identified new kilometre scale gold anomalies with encouraging size, continuity and orientation. Notably, the anomalies exhibit a north-easterly trend consistent with the orientation of significant gold occurrences elsewhere in the region, including Marmota Limited's nearby Greenewood and Mainwood discoveries. This regional alignment provides an encouraging basis for further investigation and target generation.

Auravelle Managing Director Andrew Muir said:

"The regional soil sampling program has been a positive first step in evaluating the gold potential of Skye, identifying multiple gold anomalies that warrant further investigation. The results have strengthened our understanding of the project's prospectivity and provided a foundation for the next phase of exploration. Integrating these results with historical geochemical data will enable us to refine priority targets and advance Skye towards drilling in 2027.

"Skye further strengthens Auravelle's pipeline of exploration opportunities across South Australia, broadening our gold exploration portfolio beyond our flagship Nuckulla Hill Project. With RC drilling at Nuckulla Hill the Company's next on-ground priority, we continue to advance multiple opportunities across our South Australian gold portfolio while building a pipeline of targets with discovery potential."

[1] See ASX: MEU 11/12/2025, 1/10/26

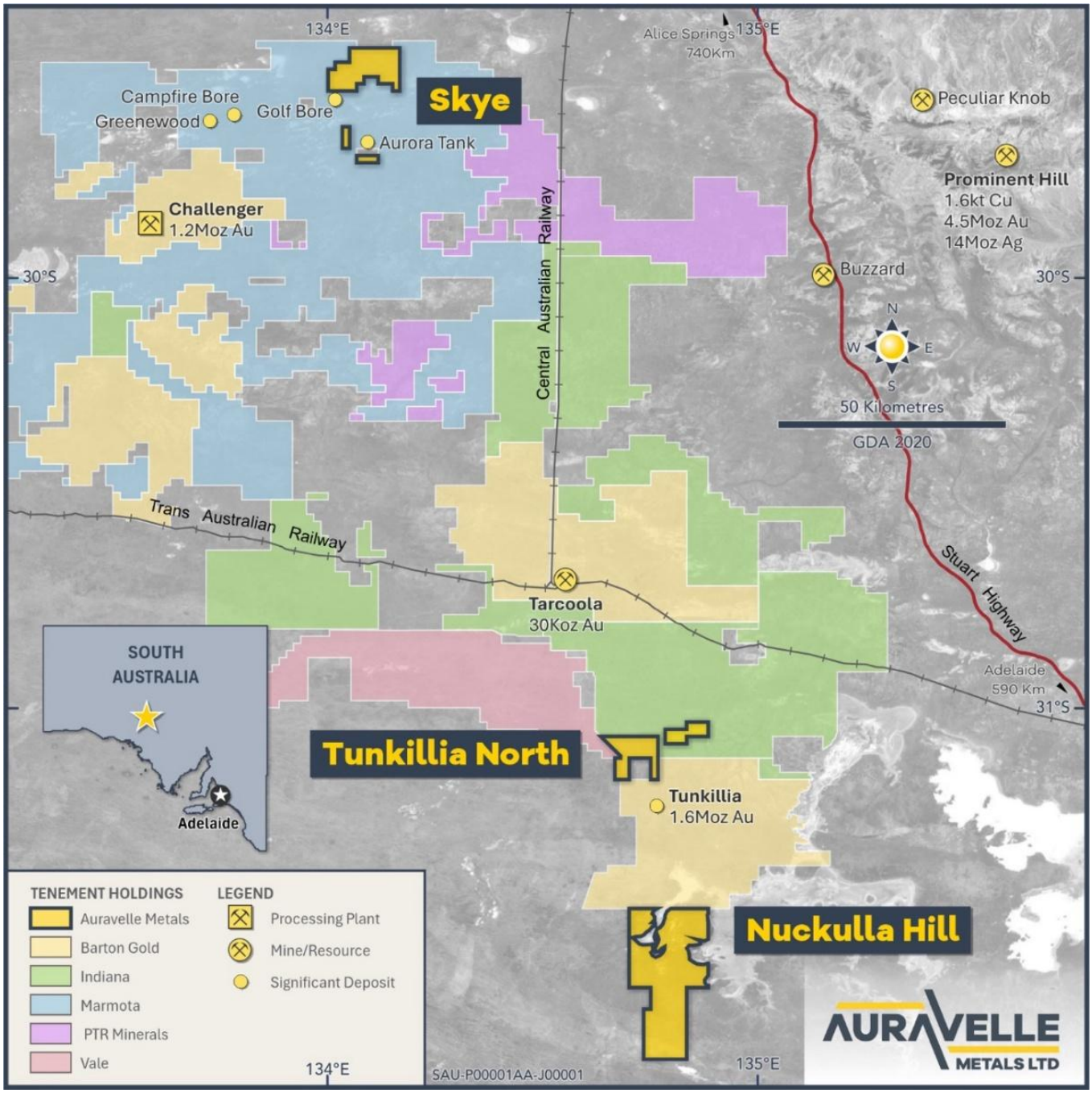

Figure 1: Auravelle's South Australian Projects[2]

Regional Soil Sampling Program

The soil sampling program comprised 530 soil samples collected across several areas within the Skye Project. Samples were analysed for a multi-element suite using Labwest's Ultrafine UFF analysis method. The program targeted areas with limited to no historical geochemical sampling or, with the objective of identifying and defining priority targets for follow-up drilling.

[2] For Tarcoola current resources see https://bartongold.com.au/projects/jorc-mineral-resources/
For Challenger historical production see https://bartongold.com.au/projects/challenger-gold-cgm/
For Tunkillia resource see https://bartongold.com.au/projects/jorc-mineral-resources/
For Prominent Hill Resource, see https://minedocs.com/23/OZMineralz-MRMR-6302022.pdf, OZ Minerals Prominent Hill Minerals 2022 Minerals Resource Statement as at 30 June 2022

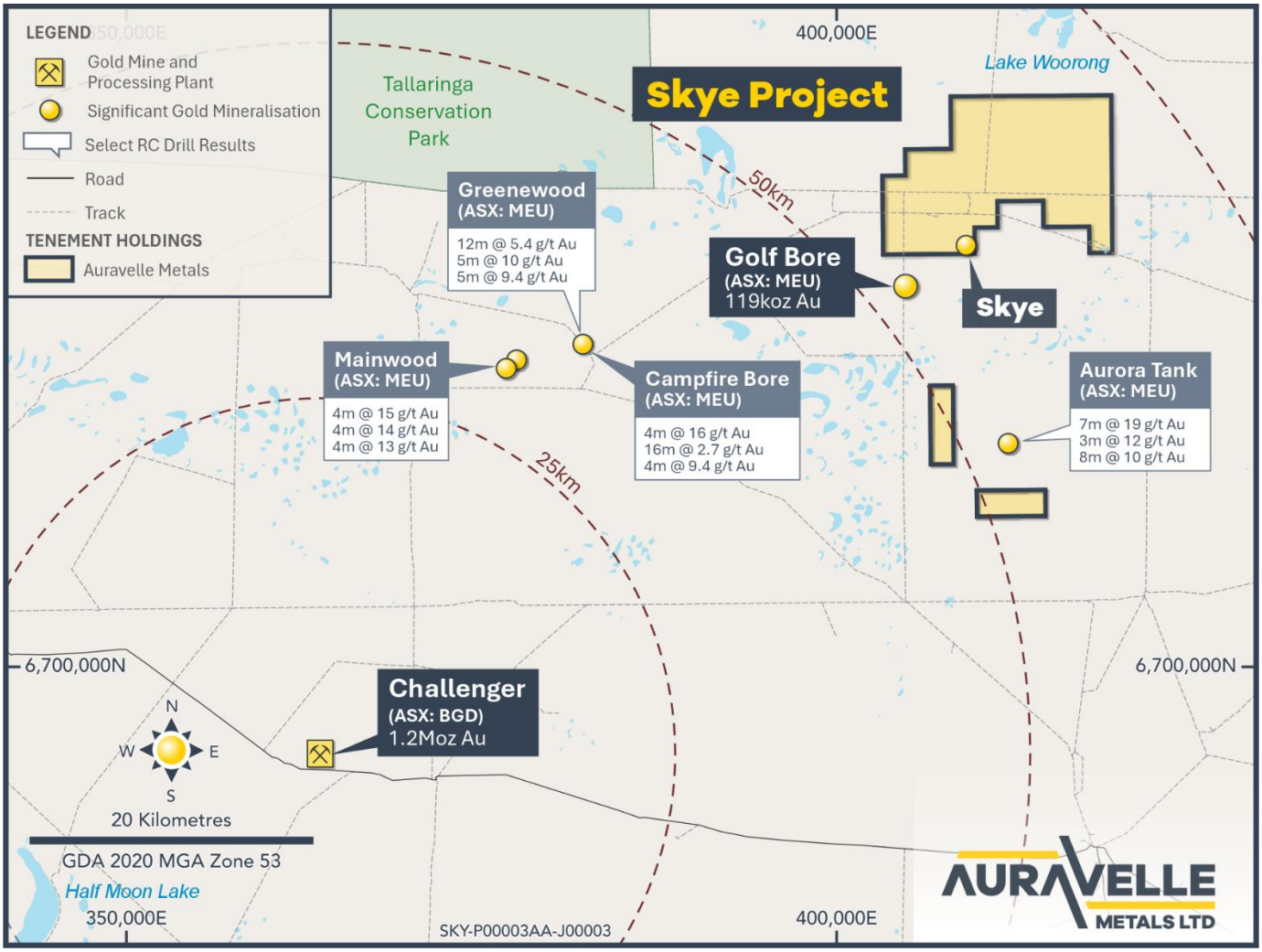

Figure 2: Skye Gold Project and Regional Gold Occurrences[3]

Within the large northern block, sampling covered four discrete areas on a 200m by 200m grid. These areas were selected based on interpreted structural settings considered prospective for gold mineralisation and limited historical systematic sampling (Figures 3 and 4).

Across the two smaller tenement blocks, where historical exploration has also been limited, sampling was conducted across each block on a 400m by 400m spaced grid.

Soil sampling has identified multiple northeast-trending gold anomalies across the main Skye tenement block and the smaller southern blocks. The anomalies are notable for their orientation and proximity to known gold mineralisation at Marmota's Golf Bore and Aurora Tank gold systems.

The northeast orientation is a recognised structural trend associated with several regional gold systems, including MEU's Greenwood and Mainwood discoveries and the nearby 1.5Moz Challenger gold deposit. This regional context supports further investigation of the Skye anomalies and their potential to host gold mineralisation.

[3] For Challenger see: https://bartongold.com.au/projects/challenger/
For Golf Bore see: ASX: TYX 30/5/2018
For Campfire Bore results see MEU: 9/12/24
For Aurora Tank results see ASX MEU: 20/1/25
For Greenewood results see ASX MEU: 28/5/26
For Mainwood results see ASX MEU: 1/10/26

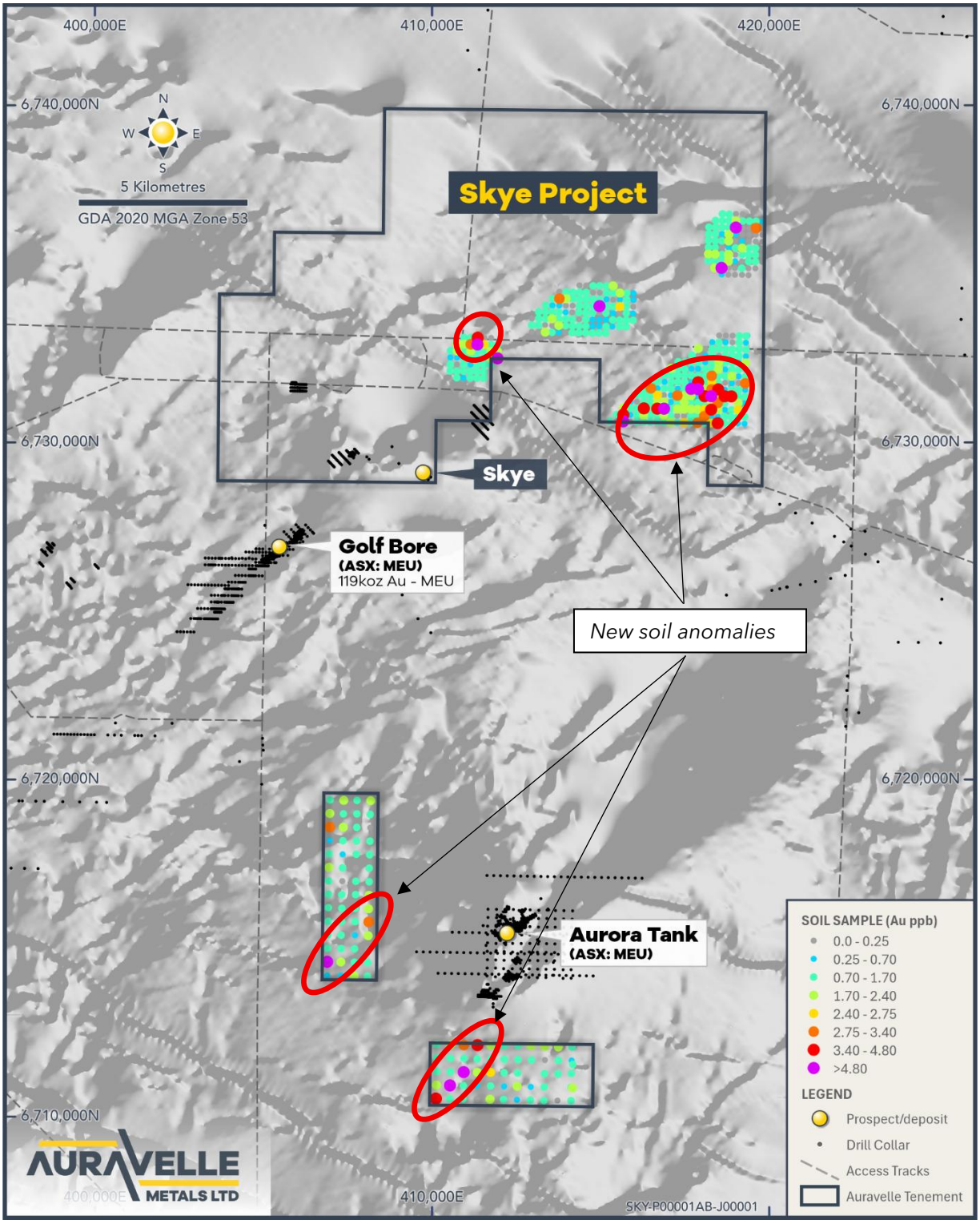

Figure 3: Skye Gold Project AUV Soil Sampling

Historical soil sampling was completed across multiple campaigns but not conducted systematically (see Figure 4). The data will therefore require detailed review and assessment by campaign before being integrated with Auravelle's recent soil sampling results to refine exploration targets and prioritise follow-up work, including potential drilling at Skye.

Broad scale historical calcrete sampling (Figure 5) has been successful in identifying gold mineralisation across the region, including the Tunkillia and Challenger gold deposits. Several anomalies have already been identified on Skye, some of which require further follow up. However, as calcrete is not always present, soil sampling is an effective alternative. Auravelle's 2025 soil sampling at Nuckulla Hill is a case in point, which identified multiple gold anomalies that were not recognised by calcrete sampling (Figure 3).

This recent sampling results at Skye has increased the prospects prospectivity and further confirmed the validity of soil sampling, given the identification of gold anomalism in areas that had little to no anomalism in the historical calcrete sampling. Auravelle will use all current and historical datasets to assist with our 2027 drill targeting.

Looking Forward

Auravelle continues to advance exploration across its gold portfolio, with the following activities expected to drive near-term newsflow:

- Nuckulla Hill: Results from regional aircore drilling
- Crown: Results from recent soil sampling, expected in the coming weeks
- Nuckulla Hill: RC drilling at Sheoak to support infill and extensional drilling, expected in the coming weeks

These programs will advance target definition and testing across Auravelle's portfolio, supporting the systematic evaluation of its exploration assets and progression of priority targets.

This announcement has been authorised for release by the Board of Auravelle Metals Limited.

More Information:

Investors/Corporate:
Andrew Muir, Managing Director
Auravelle Metals Limited
+61 (0) 8 9388 1551
reception@auravelle.com.au

Media:
Cara Kennedy, Senior Consultant
SPOKE
+61 (0) 477 771 795
cara@hellospoke.com.au

Competent Person Statement

The information in this report that relates to Exploration Results is based on, and fairly represents, information and supporting documentation compiled by Ms Anna Price, a Member of the Australian Institute of Geoscientists. Ms Anna Price is a full-time employee of Auravelle Metals Limited who holds shares and options in the Company and has sufficient experience relevant to the styles of mineralisation and types of deposit under consideration and to the activities being undertaken to qualify as a Competent Person as defined in the 2012 Edition of the 'Australasian Code for Reporting of Exploration Results, Mineral Resources and Ore Reserves'. Ms Price consents to the inclusion in this report of the matters based on her information in the form and context in which they appear.

Auravelle confirms that it is not aware of any new information or data that materially affects the information included in the original market announcement. The Company confirms that the form and context in which the Competent Person's findings are presented have not been materially modified from the original market announcements.

About Auravelle

Auravelle Metals Limited (ASX: AUV) is an Australian-based exploration company focused on driving value from its recent high-grade gold discoveries at Nuckulla Hill in the Gawler Craton in SA, and the Crown Project, located near Kalgoorlie in Western Australia.

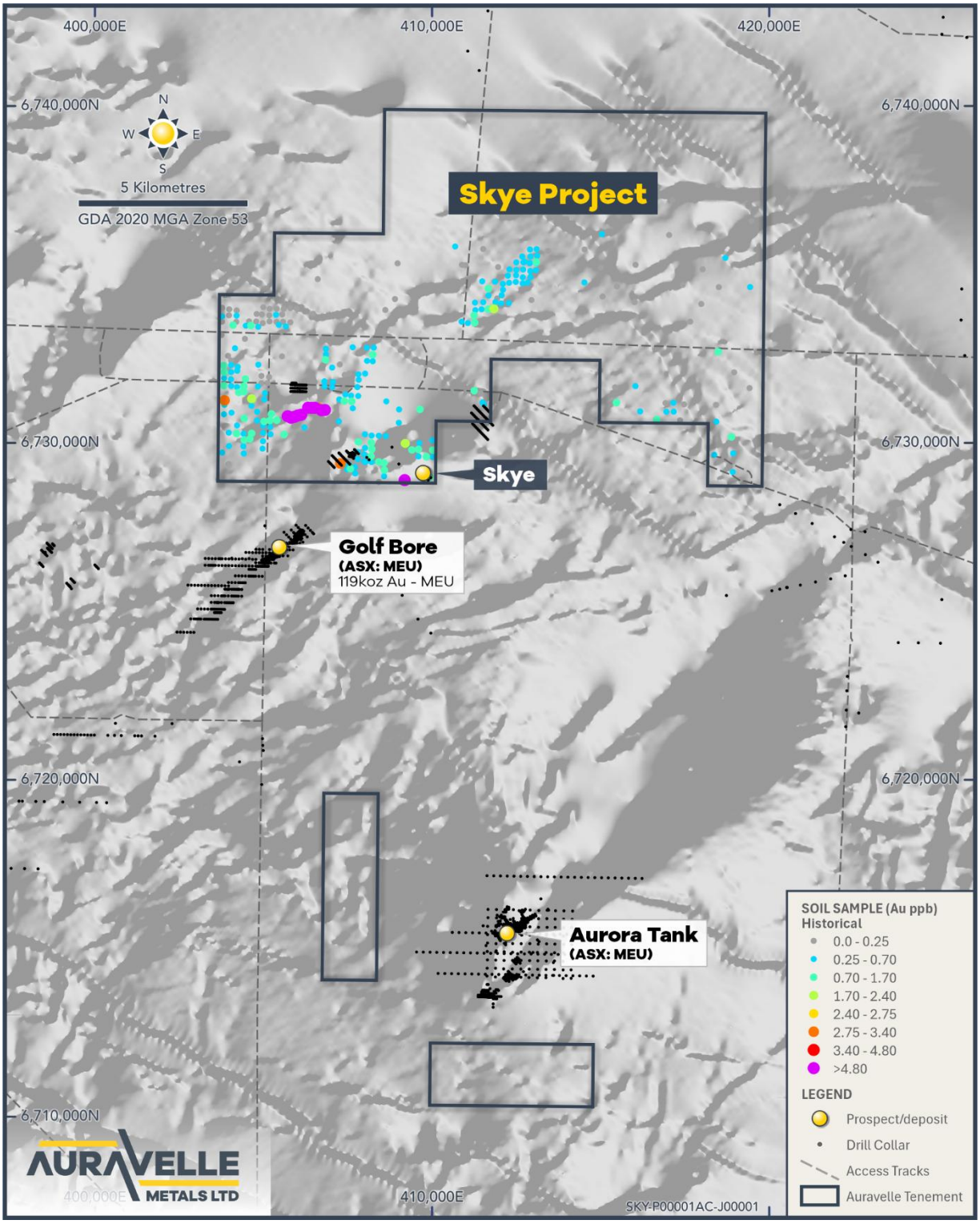

Figure 4: Skye Gold Project Historical Soil Sampling[4]

[4] See Appendix 1, Historical Soil and Calcrete Sampling for Sampling Techniques and reporting. Source: Envelope No. 9159, El 2124 And El 2236, Wildingi and Galaxy, – Annual and Final Report for the Period 22/11/95 to 13/04/1999, submitted by Equinox Resources NL and Gawler JV. 1999.

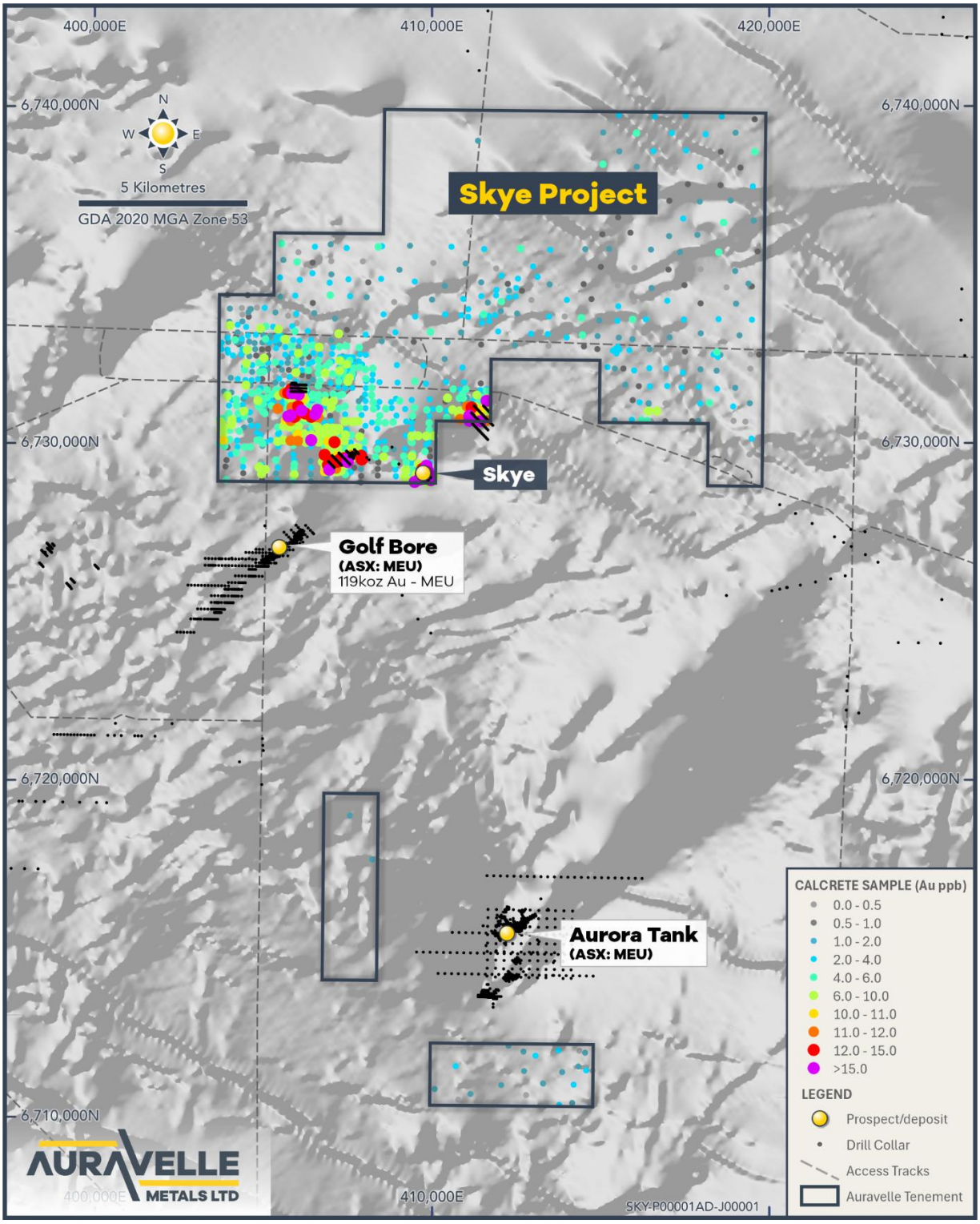

Figure 5: Skye Gold Project Historical Calcrete Sampling[5]

[5] See Appendix 1, Historical Soil and Calcrete Sampling for Sampling Techniques and reporting. Source: Envelope No. 9159, El 2124 And El 2236, Wildingi and Galaxy, – Annual and Final Report for the Period 22/11/95 to 13/04/1999, submitted by Equinox Resources NL and Gawler JV. 1999.

Table 1: 2026 Skye Soil Sampling Program Coordinates with Au grades

Sample ID	North MGA94_53	East MGA94_53	Au ppb
SAS1228A	410051	6710758	4.3
SAS1229A	410459	6710760	1.2
SAS1230A	410858	6710760	0.9
SAS1231A	410054	6712366	1.7
SAS1232A	410456	6712357	2.4
SAS1233A	410853	6712360	2.9
SAS1234A	411256	6712367	3.7
SAS1235A	411654	6712364	1.8
SAS1236A	412056	6712354	1.4
SAS1237A	412463	6712366	1.4
SAS1238A	412847	6712372	2.2
SAS1239A	413253	6712359	2.2
SAS1240A	413655	6712355	2
SAS1241A	414060	6712356	1.3
SAS1242A	414053	6711570	0.9
SAS1243A	410057	6711959	1.4
SAS1244A	410463	6711959	1.6
SAS1245A	410862	6711967	1.7
SAS1246A	411256	6711953	1.3
SAS1247A	411661	6711964	0.9
SAS1248A	412059	6711960	1
SAS1249A	412462	6711956	1.3
SAS1250A	412866	6711953	1.7
SAS1251A	413264	6711956	-0.5
SAS1252A	413664	6711955	1.5
SAS1253A	414056	6711957	0.7
SAS1254A	414092	6711844	1.2
SAS1255A	413657	6711552	1.3
SAS1256A	413257	6711552	1
SAS1257A	412058	6711559	1.7
SAS1258A	411658	6711561	2.6
SAS1259A	411261	6711559	2
SAS1260A	410861	6711559	5.9
SAS1261A	410461	6711559	1.6
SAS1262A	410060	6711558	1
SAS1263A	411094	6732151	1.5
SAS1264A	411091	6732341	1.3
SAS1265A	414100	6711144	2.1
SAS1266A	414054	6711159	0.8
SAS1267A	414059	6711160	0.7
SAS1268A	413257	6711156	1.1
SAS1269A	412858	6711155	0.6
SAS1270A	412455	6711163	2.3
SAS1271A	406758	6715560	1.3
SAS1272A	406764	6715962	1
SAS1273A	406760	6716365	1.4
SAS1274A	406758	6716763	1.2
SAS1275A	406755	6717159	1.2
SAS1276A	406758	6717562	1.9
SAS1277A	406759	6717962	1
SAS1278A	406761	6718360	0.6
SAS1279A	407159	6718360	1.7
SAS1280A	407157	6717955	0.5
SAS1281A	407159	6717554	0.9
SAS1282A	407161	6717159	-0.5
SAS1283A	407151	6716758	1
SAS1284A	407160	6716355	1.4
SAS1285A	407160	6715960	1.3
SAS1286A	407154	6715556	1.5
SAS1287A	407564	6715562	0.6
SAS1288A	407561	6715966	1.6
SAS1289A	407559	6716363	1.1
SAS1290A	407561	6716768	1.2
SAS1291A	407562	6717164	0.8
SAS1292A	407560	6717563	-0.5
SAS1293A	407562	6717965	0.9
SAS1294A	407562	6718356	0.8
SAS1295A	407963	6718361	1.5
SAS1296A	407960	6717957	1.7
SAS1297A	407955	6717558	1.5
SAS1298A	407960	6717156	1.1
SAS1299A	407963	6716753	1.8
SAS1300A	407957	6716352	1.9

Sample ID	North MGA94_53	East MGA94_53	Au ppb
SAS1301A	407965	6715965	3.3
SAS1302A	407959	6715554	2.1
SAS1303A	406763	6718759	2.9
SAS1304A	406756	6719161	2.1
SAS1305A	406757	6719563	1.5
SAS1306A	407162	6719558	2
SAS1307A	407159	6719157	1.3
SAS1308A	407164	6718759	2.3
SAS1309A	407562	6718762	1.1
SAS1310A	407558	6719163	1.5
SAS1311A	407556	6719565	1.6
SAS1312A	407962	6719561	2.1
SAS1313A	407958	6719155	1.6
SAS1314A	407962	6718759	-0.5
SAS1315A	407960	6715160	-0.5
SAS1316A	407556	6715161	1.4
SAS1317A	407158	6715158	1.4
SAS1318A	406759	6715159	0.9
SAS1319A	406753	6714759	7.1
SAS1320A	406759	6714356	0.7
SAS1321A	407162	6714359	0.7
SAS1322A	407160	6714764	1.9
SAS1323A	407560	6714763	1.4
SAS1324A	407955	6714756	1.7
SAS1325A	407955	6714354	1.2
SAS1326A	407560	6714360	2
SAS1327A	410059	6711160	2.3
SAS1328A	410461	6711156	6.6
SAS1329A	410860	6711154	0.8
SAS1330A	411266	6711160	0.6
SAS1331A	411665	6711162	1
SAS1332A	412068	6711156	0.5
SAS1333A	412462	6711558	1.1
SAS1334A	414061	6710767	1.1
SAS1335A	413658	6710763	-0.5
SAS1336A	413256	6710754	1
SAS1337A	412852	6710761	1.7
SAS1338A	412454	6710767	0.6
SAS1339A	412055	6710767	1.6
SAS1340A	411657	6710765	2.3
SAS1341A	411258	6710760	-0.5
SAS1342A	414858	6730941	0.8
SAS1343A	415060	6730942	-0.5
SAS1344A	410894	6732352	0.8
SAS1345A	410896	6732149	0.9
SAS1346A	410695	6732148	0.8
SAS1347A	410696	6732351	1.6
SAS1348A	410497	6732350	1.4
SAS1349A	410493	6732149	0.5
SAS1350A	410296	6732149	1.3
SAS1351A	410293	6732350	1.4
SAS1352A	410095	6732351	1
SAS1353A	410096	6732550	1.2
SAS1354A	410294	6732548	-0.5
SAS1355A	410493	6732548	1.5
SAS1356A	410695	6732550	0.6
SAS1357A	410891	6732550	1.4
SAS1358A	411094	6732548	1.1
SAS1359A	411295	6732549	1
SAS1360A	411295	6732750	2
SAS1361A	411495	6732749	5.4
SAS1362A	411095	6732750	0.9
SAS1363A	410895	6732751	1.4
SAS1364A	410699	6732749	1.4
SAS1365A	410494	6732750	0.9
SAS1366A	410294	6732751	0.7
SAS1367A	410094	6732750	0.7
SAS1368A	410094	6732949	1.7
SAS1369A	410294	6732950	2.3
SAS1370A	410492	6732950	0.9
SAS1371A	410694	6732950	1.9
SAS1372A	410893	6732946	1
SAS1373A	411095	6732949	1.4

Sample ID	North MGA94_53	East MGA94_53	Au ppb
SAS1374A	411293	6732950	1.8
SAS1375A	411494	6732949	2.2
SAS1376A	411492	6733150	1
SAS1377A	411296	6733149	0.8
SAS1378A	411094	6733150	2.6
SAS1379A	410892	6733149	5.6
SAS1380A	410693	6733151	3.1
SAS1381A	410496	6733151	1.9
SAS1382A	410293	6733149	1.8
SAS1383A	415055	6731141	1.3
SAS1384A	415255	6731140	4.7
SAS1385A	415256	6730945	5
SAS1386A	415461	6730940	-0.5
SAS1387A	415658	6730938	1.4
SAS1388A	415864	6730941	1.1
SAS1389A	416054	6730941	1
SAS1390A	416263	6730947	1.3
SAS1391A	416460	6730940	0.8
SAS1392A	416664	6730942	2.4
SAS1393A	416859	6730939	1.4
SAS1394A	417062	6730940	2.5
SAS1395A	417259	6730942	1
SAS1396A	417457	6730941	3.2
SAS1397A	417662	6730941	1.7
SAS1398A	417861	6730938	2.7
SAS1399A	418061	6730939	4.1
SAS1400A	418255	6730940	1.2
SAS1401A	418468	6730937	1.4
SAS1402A	418659	6730941	0.6
SAS1403A	418856	6730938	0.7
SAS1404A	415254	6731337	2.2
SAS1405A	415459	6731344	1.1
SAS1406A	415661	6731342	0.9
SAS1407A	415862	6731340	3.8
SAS1408A	416059	6731343	1
SAS1409A	416260	6731339	3.7
SAS1410A	415458	6731140	0.6
SAS1411A	415657	6731142	0.9
SAS1412A	415858	6731141	2.1
SAS1413A	416058	6731139	1.1
SAS1414A	416256	6731140	1
SAS1415A	416459	6731142	2.4
SAS1416A	416659	6731140	0.8
SAS1417A	416856	6731140	-0.5
SAS1418A	417056	6731141	-0.5
SAS1419A	417258	6731139	0.9
SAS1420A	417457	6731138	1.1
SAS1421A	417658	6731139	3.1
SAS1422A	417855	6731141	0.6
SAS1423A	418055	6731139	0.5
SAS1424A	418255	6731140	1.3
SAS1425A	418456	6731141	1.1
SAS1426A	418659	6731140	1.7
SAS1427A	418857	6731139	0.9
SAS1428A	418856	6731539	0.7
SAS1429A	418657	6731540	2.2
SAS1430A	418456	6731539	0
SAS1431A	416460	6731341	9.2
SAS1432A	416659	6731340	1
SAS1433A	416861	6731338	2.3
SAS1434A	417058	6731337	1.8
SAS1435A	417261	6731341	1.9
SAS1437A	417465	6731340	2.1
SAS1438A	417659	6731339	2.5
SAS1439A	417861	6731338	3.6
SAS1440A	418060	6731341	2.3
SAS1441A	418265	6731342	0.7
SAS1442A	418465	6731339	1.4
SAS1443A	418657	6731343	2.5
SAS1444A	418852	6731348	-0.5
SAS1445A	418853	6731738	0.8
SAS1446A	418652	6731743	0.8
SAS1447A	418451	6731741	3.9
SAS1448A	418249	6731742	3.5
SAS1449A	418055	6731739	1.8
SAS1450A	417854	6731738	5.6
SAS1451A	417655	6731734	4.3

Sample ID	North MGA94_53	East MGA94_53	Au ppb
SAS1452A	417455	6731743	0.7
SAS1453A	417256	6731740	2.1
SAS1454A	417057	6731740	2.4
SAS1455A	416849	6731739	3.4
SAS1456A	416654	6731743	0.7
SAS1457A	416451	6731743	-0.5
SAS1458A	416261	6731746	2.7
SAS1459A	416053	6731744	1.6
SAS1460A	415855	6731740	0.9
SAS1461A	418256	6731538	1.2
SAS1462A	418055	6731541	3.2
SAS1463A	415457	6731540	0.7
SAS1464A	415654	6731538	-0.5
SAS1465A	415858	6731539	1.2
SAS1466A	416056	6731538	1.4
SAS1467A	416257	6731540	2.1
SAS1468A	416456	6731540	2.4
SAS1469A	416656	6731540	0.7
SAS1470A	416857	6731541	1.5
SAS1471A	417058	6731539	1.8
SAS1472A	417259	6731541	1.2
SAS1473A	417457	6731541	1.5
SAS1474A	417655	6731540	1.2
SAS1475A	417856	6731540	1.8
SAS1476A	418857	6731941	0.6
SAS1477A	418657	6731940	0.8
SAS1478A	418457	6731938	0.8
SAS1479A	418256	6731940	0.5
SAS1480A	418057	6731941	4.5
SAS1481A	417858	6731939	3.1
SAS1482A	417658	6731938	2.4
SAS1483A	417459	6731938	5.4
SAS1484A	417257	6731942	5.6
SAS1485A	417057	6731940	1.7
SAS1486A	416857	6731939	0.6
SAS1487A	416657	6731940	0.9
SAS1488A	416458	6731940	1.5
SAS1489A	416257	6731939	0.7
SAS1490A	416059	6731940	3
SAS1491A	415857	6731939	1.5
SAS1492A	416457	6732340	1.4
SAS1493A	416655	6732340	0.8
SAS1494A	416858	6732339	0.8
SAS1495A	417056	6732340	1.1
SAS1496A	417256	6732340	1
SAS1497A	417455	6732340	0.9
SAS1498A	417656	6732340	1.3
SAS1499A	417857	6732341	3
SAS1500A	418056	6732341	1.7
SAS1501A	418257	6732339	1
SAS1502A	418454	6732339	2.1
SAS1503A	418657	6732340	0.6
SAS1504A	418857	6732341	1.7
SAS1505A	418859	6732739	1.9
SAS1506A	418658	6732738	0.7
SAS1507A	418457	6732740	1
SAS1508A	418258	6732741	1.2
SAS1509A	418058	6732740	1.8
SAS1510A	417854	6732740	1.1
SAS1511A	417657	6732740	0.6
SAS1512A	417459	6732739	1.3
SAS1513A	417259	6732740	1.5
SAS1514A	417059	6732739	1.1
SAS1515A	416856	6732742	1
SAS1516A	418895	6733550	0.6
SAS1517A	414694	6733550	1
SAS1518A	414494	6733550	1
SAS1519A	414295	6733549	0.9
SAS1520A	414095	6733550	1.2
SAS1521A	415662	6731742	1.6
SAS1522A	416060	6732147	0.8
SAS1523A	416262	6732140	0.8
SAS1524A	416461	6732137	0.6
SAS1525A	416663	6732139	1.4
SAS1526A	416858	6732140	1
SAS1527A	417062	6732137	1
SAS1528A	417255	6732135	0.6

Sample ID	North MGA94_53	East MGA94_53	Au ppb
SAS1529A	417459	6732142	3.6
SAS1530A	417661	6732140	1.2
SAS1531A	417864	6732138	2.7
SAS1532A	418060	6732135	0.8
SAS1533A	418258	6732141	-0.5
SAS1534A	418461	6732138	0.6
SAS1535A	418656	6732142	-0.5
SAS1536A	418858	6732136	2.9
SAS1537A	418853	6732541	-0.5
SAS1538A	418657	6732543	1.5
SAS1539A	418457	6732538	0.8
SAS1540A	418253	6732537	0.7
SAS1541A	418053	6732539	1.9
SAS1542A	417861	6732546	1
SAS1543A	417655	6732542	1.5
SAS1544A	417451	6732543	0.6
SAS1545A	417256	6732542	0.5
SAS1546A	417051	6732528	1.1
SAS1547A	416859	6732540	0.9
SAS1548A	416655	6732541	1.9
SAS1549A	417264	6732944	1.1
SAS1550A	417458	6732940	-0.5
SAS1551A	417660	6732943	0.6
SAS1552A	417859	6732941	0.9
SAS1553A	418059	6732940	-0.5
SAS1554A	418263	6732942	1.2
SAS1555A	418463	6732942	0.9
SAS1556A	418656	6732938	0.8
SAS1557A	418860	6732938	0.5
SAS1558A	418863	6733138	1.2
SAS1559A	418655	6733143	0.8
SAS1560A	418455	6733139	1.7
SAS1561A	418258	6733142	0.8
SAS1562A	418055	6733138	1.3
SAS1563A	417853	6733140	1.3
SAS1564A	417657	6733141	-0.5
SAS1565A	417449	6733145	2.4
SAS1566A	412493	6733753	0.9
SAS1567A	412698	6733751	1.2
SAS1568A	412887	6733764	-0.5
SAS1569A	413101	6733749	-0.5
SAS1570A	413295	6733756	2
SAS1571A	413497	6733749	1.2
SAS1572A	413698	6733747	1.5
SAS1573A	413899	6733754	1.1
SAS1574A	414098	6733750	1.6
SAS1575A	414295	6733755	0.7
SAS1576A	414493	6733758	0.6
SAS1577A	414695	6733751	1.2
SAS1578A	414883	6733752	0.6
SAS1579A	415099	6733749	0.8
SAS1580A	415294	6733753	1.1
SAS1581A	415490	6734151	0.5
SAS1582A	415291	6734149	0.9
SAS1583A	415090	6734146	-0.5
SAS1584A	414897	6734146	0.7
SAS1585A	414686	6734148	1.1
SAS1586A	414489	6734152	-0.5
SAS1587A	414288	6734146	1.2
SAS1588A	414088	6734152	1.1
SAS1589A	413887	6734151	1
SAS1590A	413687	6734150	-0.5
SAS1591A	413492	6734152	0.6
SAS1592A	413290	6734150	1.7
SAS1593A	413091	6734151	1.5
SAS1594A	412890	6734151	1.2
SAS1595A	412690	6734150	0.8
SAS1596A	413099	6734542	1.1
SAS1597A	413300	6734553	3.4
SAS1598A	413496	6734552	2
SAS1599A	413697	6734556	1
SAS1600A	413902	6734549	1.4
SAS1601A	414093	6734550	1
SAS1602A	414295	6734553	0.8
SAS1603A	414498	6734552	1.1
SAS1604A	414698	6734553	0.6
SAS1605A	414894	6734544	-0.5

Sample ID	North MGA94_53	East MGA94_53	Au ppb
SAS1606A	415096	6734550	0.6
SAS1607A	415299	6734550	0.8
SAS1608A	415496	6734552	0.7
SAS1609A	415088	6734945	-0.5
SAS1610A	414887	6734958	2.1
SAS1611A	414692	6734951	0.9
SAS1612A	414488	6734954	1.5
SAS1613A	414291	6734950	1.2
SAS1614A	414088	6734954	-0.5
SAS1615A	413889	6734959	-0.5
SAS1616A	418101	6735354	0.7
SAS1617A	418297	6735350	-0.5
SAS1618A	418496	6735350	-0.5
SAS1619A	418703	6735352	-0.5
SAS1620A	418897	6735345	-0.5
SAS1621A	419097	6735552	-0.5
SAS1622A	418892	6735549	-0.5
SAS1623A	418693	6735551	1.6
SAS1624A	418489	6735552	-0.5
SAS1625A	418295	6735550	-0.5
SAS1626A	413894	6733550	1.6
SAS1627A	413694	6733550	0.8
SAS1628A	413494	6733550	-0.5
SAS1629A	413296	6733550	0.7
SAS1630A	413096	6733549	0.9
SAS1631A	412894	6733551	1.9
SAS1632A	412696	6733550	-0.5
SAS1633A	412496	6733549	-0.5
SAS1634A	412494	6733949	-0.5
SAS1635A	412694	6733949	1
SAS1636A	412894	6733950	1.4
SAS1637A	413093	6733950	1.9
SAS1638A	413294	6733952	1
SAS1639A	413495	6733950	0.8
SAS1640A	413694	6733949	1.5
SAS1641A	413894	6733951	-0.5
SAS1642A	414093	6733950	0.9
SAS1643A	414293	6733950	0.6
SAS1644A	414493	6733949	0.7
SAS1645A	414694	6733950	0.5
SAS1646A	414893	6733949	1.2
SAS1647A	415094	6733950	1.1
SAS1648A	415292	6733949	1.4
SAS1649A	415493	6733948	1.4
SAS1650A	415494	6734349	-0.5
SAS1651A	415293	6734350	1.3
SAS1652A	415095	6734350	2.6
SAS1653A	414894	6734351	1.3
SAS1654A	414695	6734351	0.8
SAS1655A	414493	6734348	5
SAS1656A	414293	6734349	0.9
SAS1657A	414096	6734351	0.8
SAS1658A	413896	6734348	1.5
SAS1659A	413695	6734350	-0.5
SAS1660A	413496	6734349	-0.5
SAS1661A	413297	6734350	0.7
SAS1662A	413096	6734349	0.7
SAS1663A	412895	6734348	1.4
SAS1664A	413292	6734752	-0.5
SAS1665A	413496	6734749	1.4
SAS1666A	413693	6734750	1.7
SAS1667A	413894	6734750	1.4
SAS1668A	414091	6734751	0.9
SAS1669A	414295	6734749	-0.5
SAS1670A	414493	6734750	-0.5
SAS1671A	414694	6734750	1.3
SAS1672A	414894	6734749	1.2
SAS1673A	415094	6734751	2.1
SAS1674A	415294	6734750	1.1
SAS1675A	415495	6734749	0.7
SAS1676A	411294	6733349	-0.5
SAS1677A	411095	6733350	-0.5
SAS1678A	410896	6733350	4
SAS1679A	410693	6733351	0.9
SAS1680A	410494	6733351	1.7
SAS1681A	417858	6733340	0.5
SAS1682A	418055	6733340	1

Sample ID	North MGA94_53	East MGA94_53	Au ppb
SAS1683A	418256	6733341	0.6
SAS1684A	418456	6733344	-0.5
SAS1685A	418655	6733340	1.5
SAS1686A	418856	6733341	0.6
SAS1687A	418859	6733539	0.9
SAS1688A	418659	6733539	1.3
SAS1689A	418457	6733542	-0.5
SAS1690A	418258	6733542	-0.5
SAS1691A	418058	6733542	-0.5
SAS1692A	417692	6735750	1.1
SAS1693A	417893	6735749	1.6
SAS1694A	418093	6735748	1.7
SAS1695A	418295	6735749	2.2
SAS1696A	418492	6735751	0.7
SAS1697A	418693	6735750	-0.5
SAS1698A	418893	6735750	1.2
SAS1699A	419096	6735750	1.2
SAS1700A	419297	6735751	-0.5
SAS1701A	419293	6736150	-0.5
SAS1702A	419094	6736149	0.8
SAS1703A	418895	6736150	0.9
SAS1704A	418694	6736148	1.8
SAS1705A	418496	6736149	1.1
SAS1706A	418296	6736150	0.7
SAS1707A	418096	6736150	-0.5
SAS1708A	417896	6736150	1
SAS1709A	417693	6736149	0.9
SAS1710A	417693	6736550	0.8
SAS1711A	417894	6736551	0.9
SAS1712A	418093	6736550	0.5
SAS1713A	418295	6736549	1.8
SAS1714A	418493	6736550	0.5
SAS1715A	418691	6736551	-0.5
SAS1716A	418895	6736550	-0.5
SAS1717A	419094	6736549	-0.5
SAS1718A	419292	6736550	-0.5
SAS1719A	419292	6736949	0.6
SAS1720A	419095	6736950	1.2
SAS1721A	418895	6736949	1.3
SAS1722A	418695	6736949	1.4

Sample ID	North MGA94_53	East MGA94_53	Au ppb
SAS1723A	418496	6736951	2.3
SAS1724A	418292	6736948	1.1
SAS1725A	418096	6736950	0.9
SAS1726A	417892	6736952	0.9
SAS1727A	418707	6736742	-0.5
SAS1728A	418902	6736751	-0.5
SAS1729A	419098	6736746	3.4
SAS1730A	419292	6736745	-0.5
SAS1731A	418694	6737154	-0.5
SAS1732A	418092	6735547	4.9
SAS1733A	417889	6735545	1.8
SAS1734A	417697	6735954	2.1
SAS1735A	417896	6735951	2
SAS1736A	418098	6735948	1.3
SAS1737A	418297	6735952	2.4
SAS1738A	418493	6735947	-0.5
SAS1739A	418697	6735952	1.1
SAS1740A	418900	6735952	0.9
SAS1741A	419093	6735948	1.2
SAS1742A	419298	6735949	-0.5
SAS1743A	419295	6736346	-0.5
SAS1744A	419091	6736349	-0.5
SAS1745A	418889	6736351	-0.5
SAS1746A	418691	6736352	0.6
SAS1747A	418486	6736351	-0.5
SAS1748A	418291	6736350	2.2
SAS1749A	418089	6736345	1.2
SAS1750A	417893	6736349	1.2
SAS1751A	417690	6736354	1.4
SAS1752A	417699	6736749	1.7
SAS1753A	417898	6736753	1.3
SAS1754A	418101	6736748	0.8
SAS1755A	418297	6736754	1.1
SAS1756A	418498	6736753	6.3
SAS1757A	418492	6737158	-0.5
SAS1758A	418295	6737144	1.2
SAS1759A	418092	6737151	1.3

Table 2: Key Statistics for Recent Soil Sampling as per JORC Balanced reporting guidelines (see Appendix 1 for more details and for historical data)

	AUV sampling Au ppb
Number of samples	530
Minimum grade	<0.5
Maximum grade	9.2
Median	1.1
Mean	1.4
Std. Dev.	1.1
90%	2.4
95%	3.4
99%	5.8

APPENDIX 1

JORC Code, 2012 Edition – Table 1– Auravelle Soil Sampling

Section 1 Sampling Techniques and Data

Criteria	JORC Code explanation	Commentary
Sampling techniques	• Nature and quality of sampling (e.g., cut channels, random chips, or specific specialised industry standard measurement tools appropriate to the minerals under investigation, such as down hole gamma sondes, or handheld XRF instruments, etc). • Include reference to measures taken to ensure sample representivity and the appropriate calibration of any measurement tools or systems used. • Aspects of the determination of mineralisation Material to the Public Report.	• Soil sampling • The soil samples were sieved through a 2mm sieve in the field. 200g of material was collected in a paper bag. • Samples were collected dry.
Drilling techniques	• Drill type and details (e.g., core diameter, triple or standard tube, depth of diamond tails, face-sampling bit, or other type, whether core is oriented and if so, by what method, etc).	• NA – surface sampling only
Drill sample recovery	• Method of recording and assessing sample recoveries and results. • Measures taken to maximise sample recovery and ensure representative nature of the samples. • Whether a relationship exists between sample recovery and grade and whether sample bias may have occurred due to preferential loss/gain of fine/coarse material.	• NA – surface sampling only
Logging	• Whether core and chip samples have been geologically and geotechnically logged to a level of detail to support appropriate Mineral Resource estimation, mining studies and metallurgical studies. • Whether logging is qualitative or quantitative in nature. • The total length and percentage of the relevant intersections logged.	• NA – surface sampling only
Sub-sampling techniques and sample preparation	• If core, whether cut or sawn and whether quarter, half or all core taken. • If non-core, split type, and whether sampled wet or dry. • For all sample types, the nature, quality and appropriateness of the sample preparation technique. • Quality control procedures adopted to maximise representivity of samples. • Measures to ensure that the sampling is representative of the in-situ material collected, including for instance results for field duplicate/second-half sampling. • Whether sample sizes are appropriate to the grain size of the material sampled.	• Soil samples were prepared at LabWest. The ultrafine (sub 2 micron) particles were separated using proprietary techniques.

Criteria	JORC Code explanation	Commentary
Quality of assay data and laboratory tests	• The nature, quality and appropriateness of the assaying and laboratory procedures used and whether the technique is considered partial or total. • For geophysical tools, spectrometers, handheld XRF instruments, etc, the parameters used in determining the analysis including instrument make and model, reading times, calibrations factors applied and their derivation, etc. • Nature of quality control procedures adopted (e.g. standards, blanks, duplicates, external laboratory checks) and whether acceptable levels of accuracy and precision have been established.	• 53 element assays were completed by LabWest in Perth for all samples using the UltraFine methodology, microwave assisted aqua regia digestion and ICP-MS for high sensitivity, multi-element analysis. The laboratory code for this method is UFF-PE. • No instruments used. • All sampling phases utilised included industry standard approaches for monitoring the sample representivity. • Laboratory QAQC involves the use of internal lab standards using certified reference material and blanks as part of in-house procedures. A formal review of this data is completed on a periodic basis.
Verification of sampling and assaying	• The verification of significant intersections by either independent or alternative company personnel. • The use of twinned holes. • Documentation of primary data, data entry procedures, data verification, data storage (physical and electronic) protocols. • Discuss any adjustment to assay data.	• The verification of reported significant assay results is routinely double checked by project geologists and exploration manager. • NA – surface sampling only • Soil sample information is electronically merged directly into Auravelle's master database. • Assay data were not adjusted.
Location of data points	• Accuracy and quality of surveys used to locate drill holes (collar and down-hole surveys), trenches, mine workings and other locations used in Mineral Resource estimation. • Specification of the grid system used. • Quality and adequacy of topographic control.	• Sample locations were located via a hand-held DGPS with approximate accuracy of 10 to 50cm in eastings and northings, and 30cm to 1.5m in RL. • MGA z53
Data spacing and distribution	• Data spacing for reporting of Exploration Results. • Whether the data spacing and distribution is sufficient to establish the degree of geological and grade continuity appropriate for the Mineral Resource and Ore Reserve estimation procedure(s) and classifications applied. • Whether sample compositing has been applied.	• Soil samples were collected on a 200m by 200m sample grid or a 400m by 400m sample grid. • The results have produced a number of coherent anomalies. No Mineral resources or Ore Reserves have been reported. • No compositing
Orientation of data in relation to geological structure	• Whether the orientation of sampling achieves unbiased sampling of possible structures and the extent to which this is known, considering the deposit type. • If the relationship between the drilling orientation and the orientation of key mineralised structures is considered to have introduced a sampling bias, this should be assessed and reported if material.	• NA – surface sampling
Sample security	• The measures taken to ensure sample security.	• The chain of custody of the samples was managed by Auravelle. Samples were collected on site in South Australia, then returned to Adelaide by the field crew who collected the samples. They were then collected by a freight company and transported to LabWest in WA.

Criteria	JORC Code explanation	Commentary
Audits or reviews	• The results of any audits or reviews of sampling techniques and data.	• Sampling techniques and procedures are regularly reviewed internally, as is data. To date, no external audits have been completed on these data.

JORC Code, 2012 Edition – Table 1 – Historical Soil and Calcrete Sampling

Disclaimer

Auravelle Metals has completed a compilation of past exploration work conducted on the tenement portfolio. Past reports on work completed have been collated and (where available) digital data has been consolidated into a project database.

The primary objective in compiling the data was to collect evidence that supported the underlying exploration rationale for the tenement acquisitions.

The results are considered to have been generated from work programs representing usual industry practice for the time they were collected and analysed at commercial laboratories which services the mineral exploration industry. However, for much of the work in the historical reports there is only limited information that address specific Table 1 criteria.

In the professional opinion of the Competent Person, Auravelle has, however, done sufficient verification of the data, to provide sufficient confidence that drilling, sampling and assays were performed to adequate industry standards and is fit for the purpose of planning exploration programs and generating targets for further investigation. The Competent Person has completed checks of the original reports and found Auravelle's compilation to be a comprehensive and accurate capture of the available data.

Given the individual reports (referenced in the following pages), the following Table 1 sections provide overview comments and readers are encouraged to check the freely available source documents for any specific details they may require.

Section 1 Sampling Techniques and Data

All data taken from Open File:

Envelope No. 9159, El 2124 And El 2236, Wildingi and Galaxy, – Annual and Final Report for the Period 22/11/95 to 13/04/1999, submitted by Equinox Resources NL and Gawler JV. 1999.

Criteria	JORC Code explanation	Commentary
Sampling techniques	• Nature and quality of sampling (e.g., cut channels, random chips, or specific specialised industry standard measurement tools appropriate to the minerals under investigation, such as down hole gamma sondes, or handheld XRF instruments, etc). • Include reference to measures taken to ensure sample representivity and the appropriate calibration of any measurement tools or systems used. • Aspects of the determination of mineralisation Material to the Public Report.	• Equinox Resources completed multiple phases of calcrete and soil sampling between 1996-1999. • Calcrete samples (919 within current EL6492 tenement) were collected from hand dug holes down to the top of the hard calcrete, where present, and approximately 2kg of +5mm sieved sample bagged in calico bags and sent to Adelaide for analysis by Analabs. • Calcrete samples collected using auger (118 within current EL6492 tenement). No further information on the nature of this sampling is available. • Where calcrete samples could not be collected due to the depth of cover, soil samples (303 within current EL6492 tenement) were collected from hand dug holes to remove the top 20cm of overburden. Small -4 to -5mm sieved

Criteria	JORC Code explanation	Commentary
		samples were collected, bagged in paper geochem packets and sent to Amdel Adelaide for analysis by partial extraction techniques (Deep leach 11).
Drilling techniques	• Drill type and details (e.g., core diameter, triple or standard tube, depth of diamond tails, face-sampling bit, or other type, whether core is oriented and if so, by what method, etc).	• NA – surface sampling only
Drill sample recovery	• Method of recording and assessing sample recoveries and results. • Measures taken to maximise sample recovery and ensure representative nature of the samples. • Whether a relationship exists between sample recovery and grade and whether sample bias may have occurred due to preferential loss/gain of fine/coarse material.	• NA – surface sampling only
Logging	• Whether core and chip samples have been geologically and geotechnically logged to a level of detail to support appropriate Mineral Resource estimation, mining studies and metallurgical studies. • Whether logging is qualitative or quantitative in nature. • The total length and percentage of the relevant intersections logged.	• NA – surface sampling only
Sub-sampling techniques and sample preparation	• If core, whether cut or sawn and whether quarter, half or all core taken. • If non-core, split type, and whether sampled wet or dry. • For all sample types, the nature, quality and appropriateness of the sample preparation technique. • Quality control procedures adopted to maximise representivity of samples. • Measures to ensure that the sampling is representative of the in-situ material collected, including for instance results for field duplicate/second-half sampling. • Whether sample sizes are appropriate to the grain size of the material sampled.	• Calcrete samples were pulverised in a standard mill, split and following Aqua Regia digest were assayed for Au and multi-elements by AAS. • Soil samples were not pulverised. Only a small portion of the uncrushed material was required for digest and subsequent analysis by MS-ICP. • Samples were collected dry. • Although some details of field sub-sampling procedures are uncertain, available information indicates the sampling utilised industry standard methods at the time of sampling.

Criteria	JORC Code explanation	Commentary
Quality of assay data and laboratory tests	• The nature, quality and appropriateness of the assaying and laboratory procedures used and whether the technique is considered partial or total. • For geophysical tools, spectrometers, handheld XRF instruments, etc, the parameters used in determining the analysis including instrument make and model, reading times, calibrations factors applied and their derivation, etc. • Nature of quality control procedures adopted (e.g. standards, blanks, duplicates, external laboratory checks) and whether acceptable levels of accuracy and precision have been established.	• Calcrete samples were assayed at Analabs in Adelaide for Au (0.001 ppm) and multi-elements Ag (0.1 ppm), Cu, Ni, Pb, Zn (0.5 ppm), Cr (1 ppm) and Ca (0.01%) using an Aqua Regia digest and AAS determination. • Soil samples were assayed at Amdel in Adelaide using a partial extraction technique Deep leach 11. The broad selection of elements assayed included Au, Pt, Pd (0.01 ppb), Ag (0.05 ppb), Cu, Pb, Zn, As, Ni, U, Co, Cd, Mo, Sb, Se, Tl, Te, Ce, La, Nb, Nd, W, Y, Zr (1 ppb), Bi (0.1 ppb), Ca (1 ppm), Fe (100ppm) and Cr (2 ppm). • No instruments used. • All sampling phases utilised included industry standard approaches for monitoring the sample representivity, such as routine submission of field duplicates and coarse blanks.
Verification of sampling and assaying	• The verification of significant intersections by either independent or alternative company personnel. • The use of twinned holes. • Documentation of primary data, data entry procedures, data verification, data storage (physical and electronic) protocols. • Discuss any adjustment to assay data.	• The verification of reported significant assay results is routinely double checked by project geologists and exploration manager. • NA – surface sampling only • Soil sample information downloaded from SARIG open file reports and either electronically merged directly into Auravelle's master database or manually entered. • Assay data were not adjusted.
Location of data points	• Accuracy and quality of surveys used to locate drill holes (collar and down-hole surveys), trenches, mine workings and other locations used in Mineral Resource estimation. • Specification of the grid system used. • Quality and adequacy of topographic control.	• Sample locations were located via a hand-held DGPS with approximate accuracy of 10 to 50cm in eastings and northings, and 30cm to 1.5m in RL. • MGA z53
Data spacing and distribution	• Data spacing for reporting of Exploration Results. • Whether the data spacing and distribution is sufficient to establish the degree of geological and grade continuity appropriate for the Mineral Resource and Ore Reserve estimation procedure(s) and classifications applied. • Whether sample compositing has been applied.	• Calcrete sample spacing is variable across the area due to the numerous surveys that have taken place between 1996-1999. • Results produced numerous coherent soil anomalies at the Skye, Birdie, Caddy and Club prospects which were followed up by drilling. No Mineral resources or Ore Reserves have been reported. • No compositing
Orientation of data in relation to geological structure	• Whether the orientation of sampling achieves unbiased sampling of possible structures and the extent to which this is known, considering the deposit type. • If the relationship between the drilling orientation and the orientation of key mineralised structures is considered to have introduced a sampling bias, this should be assessed and reported if material.	• NA – surface sampling

Criteria	JORC Code explanation	Commentary
Sample security	• The measures taken to ensure sample security.	• Unknown
Audits or reviews	• The results of any audits or reviews of sampling techniques and data.	• Unknown

Section 2 Reporting of Exploration Results

(Criteria listed in the preceding section also apply to this section.)

Criteria	JORC Code explanation	Commentary
Mineral tenement and Land tenure status	• Type, reference name/number, location and ownership including agreements or material issues with third parties such as joint ventures, partnerships, overriding royalties, native title interests, historical sites, wilderness or national park and environmental settings. • The security of the tenure held at the time of reporting along with any known impediments to obtaining a licence to operate in the area.	• The results reported in this Announcement are from granted Exploration Licences EL6492, held 100% by Gawler Craton (SA) Pty Ltd • The tenement is in good standing, with all necessary licences to conduct mineral exploration obtained.
Exploration by other parties	• Acknowledgment and appraisal of exploration by other parties.	• Equinox Resources, 1996-1999 – calcrete sampling (1037 samples) soil sampling (303 samples). The calcrete sampling completed by Equinox resources generated numerous Au anomalies which they followed up using Aircore, RAB and RC drilling (210 holes for 8777.5m). Equinox initially drill tested the calcrete Au anomaly at the Skye prospect in 1996 (WAC102-159, 58 holes for 1942m) using aircore drilling. The following year (1997) they drill tested the anomalies at the Caddy and Club prospects (WRAB1-82, 70 holes for 2579m) using a RAB rig. In the same year Equinox drilled 5 RC holes (WRC10-14, 5 holes for 714.5m) at Skye, Birdie and Caddy to test the gold mineralisation at depth. • Resolute Resources NL - completed follow up RAB drilling at Skye (99SKAR1-11, 11 holes for 543m), Birdie (99BIAR1-37, 37 holes for 1617m) and Caddie (99CDAR1-15, 15 holes for 560m) prospects in 1999. • Tasman Resources NL – completed follow up RAB drilling at Skye (SKRB6001-6007, 7 holes for 449m) and Birdie prospects (BIRB6001-6007, 7 holes for 373m) in 2006.
Geology	• Deposit type, geological setting and style of mineralisation.	• The company is targeting shear-hosted lode-style gold mineralisation within the Christie Gneiss of the Archaean Mulgathing Complex. The Skye project is interpreted to be within the same gold bearing structural corridor as the Challenger and Golf Bore deposits to the SW. The historical drilling has not clearly defined a definitive deposit model for this project.
Drillhole Information	• A summary of all information material to the understanding of the exploration results including a tabulation of the following information for all Material drill holes: o easting and northing of the drill hole collar	• N/A – surface sampling results only

Criteria	JORC Code explanation	Commentary
	○ elevation or RL of the drill hole collar ○ dip and azimuth of the hole ○ down hole length and interception depth ○ hole length. • If the exclusion of this information is justified on the basis that the information is not Material and this exclusion does not detract from the understanding of the report, the Competent Person should clearly explain why this is the case.	
Data aggregation methods	• In reporting Exploration Results, weighting averaging techniques, maximum and/or minimum grade truncations (e.g., cutting of high grades) and cut-off grades are usually Material and should be stated. • Where aggregate intercepts incorporate short lengths of high-grade results and longer lengths of low-grade results, the procedure used for such aggregation should be stated and some typical examples of such aggregations should be shown in detail. • The assumptions used for any reporting of metal equivalent values.	• N/A – surface sampling results only
Relationship between mineralisation widths and intercept lengths	• These relationships are important in the reporting of Exploration Results. • If the geometry of the mineralisation with respect to the drill hole angle is known, its nature should be reported. • If it is not known and only the down hole lengths are reported, there should be a clear statement to this effect (e.g. 'down hole length, true width not known').	• N/A – surface sampling results only
Diagrams	• Appropriate maps and sections (with scales) and tabulations of intercepts should be included for any significant discovery being reported These should include, but not be limited to a plan view of drill hole collar locations and appropriate sectional views.	• Refer to maps included in this report • No levelling of data has occurred. • Calcrete sample spacing is variable across the area due to the various surveys that have taken place over the years. • No levelling of data has occurred
Balanced reporting	• Where comprehensive reporting of all Exploration Results is not practicable, representative reporting of both low and high grades and/or widths should be practiced to avoid misleading reporting of Exploration Results.	• For Skye recent soil sampling data: • All significant results are reported. • Summary statistics for the data are in the table below;

Criteria	JORC Code explanation	Commentary

530 rows - Univariate	Au_ppb
[Visible] : Count Numeric	530
[Visible] : Count Text	0
[Visible] : Count Null	0
[Visible] : Count Negative	0
[Visible] : Count Zero	0
[Visible] : Unique Values	49
[Visible] : Minimum	0.25
[Visible] : Maximum	9.2
[Visible] : Mean	1.353962
[Visible] : Median	1.1
[Visible] : Range	8.95
[Visible] : Interquartile Range	1
[Visible] : Standard Deviation	1.095904
[Visible] : 1 percentile	0.25
[Visible] : 5 percentile	0.25
[Visible] : 10 percentile	0.25
[Visible] : 25 percentile	0.7
[Visible] : 75 percentile	1.7
[Visible] : 90 percentile	2.4
[Visible] : 95 percentile	3.445
[Visible] : 99 percentile	5.807

- For Skye historical soil data;
- All significant results are reported.
- Summary statistics for the data are in the table below;

303 rows - Univariate	Au_ppb
[Visible] : Count Numeric	303
[Visible] : Count Text	0
[Visible] : Count Null	0
[Visible] : Count Negative	0
[Visible] : Count Zero	0
[Visible] : Unique Values	63
[Visible] : Minimum	0.005
[Visible] : Maximum	14.9
[Visible] : Mean	0.813746
[Visible] : Median	0.5
[Visible] : Range	14.895
[Visible] : Interquartile Range	0.32
[Visible] : Standard Deviation	1.856403
[Visible] : 1 percentile	0.005
[Visible] : 5 percentile	0.05
[Visible] : 10 percentile	0.07
[Visible] : 25 percentile	0.18
[Visible] : 75 percentile	0.5
[Visible] : 90 percentile	1
[Visible] : 95 percentile	2
[Visible] : 99 percentile	11.492

- For historical calcrete sampling data:
- All significant results are reported.
- Summary statistics for the data are in the table below;

1067 rows - Univariate	Au_ppb
[Visible] : Count Numeric	1067
[Visible] : Count Text	0
[Visible] : Count Null	0
[Visible] : Count Negative	0
[Visible] : Count Zero	2
[Visible] : Unique Values	28
[Visible] : Minimum	0
[Visible] : Maximum	56
[Visible] : Mean	4.963449
[Visible] : Median	4
[Visible] : Range	56
[Visible] : Interquartile Range	4
[Visible] : Standard Deviation	4.385672
[Visible] : 1 percentile	0.5
[Visible] : 5 percentile	0.5
[Visible] : 10 percentile	1
[Visible] : 25 percentile	2
[Visible] : 75 percentile	6
[Visible] : 90 percentile	10
[Visible] : 95 percentile	12
[Visible] : 99 percentile	20

Criteria	JORC Code explanation	Commentary
Other substantive exploration data	• Other exploration data, if meaningful and material, should be reported including (but not limited to): geological observations; geophysical survey results; geochemical survey results; bulk samples – size and method of treatment; metallurgical test results; bulk density, groundwater, geotechnical and rock characteristics; potential deleterious or contaminating substances.	• More detailed geological review will follow in subsequent report
Further work	• The nature and scale of planned further work (e.g., tests for lateral extensions or depth extensions or large-scale step-out drilling). • Diagrams clearly highlighting the areas of possible extensions, including the main geological interpretations and future drilling areas, provided this information is not commercially sensitive.	• Discussed in this report, as well as the possibility of infill soil sampling and initial aircore drilling of anomalies • See report