

2 April 2026

Iltani prepares for April infill and target drilling at Orient, QLD

Silver and base metals explorer **Iltani Resources Limited** (ASX: ILT, “Iltani” or “the Company”) is pleased to provide an update on exploration activities at its Orient Silver-Indium Project in Herberton, North Queensland.

HIGHLIGHTS:

- Following the end of the wet season, a bulldozer has mobilised to site to commence earthworks for the initial phase of reverse circulation (RC) drilling at the Orient Silver-Indium Project.
- Drilling contractor Eagle Drilling has confirmed that two RC rigs will mobilise to site to commence drilling activities during the week of 13 April 2026.
- Program planned to comprise infill drilling of Orient’s defined resource areas to improve resource category and extensions to the known resources, plus testing of other targets (Orient North, Vein 1, VTEM targets). All holes have been pegged awaiting pad preparation.
- Environmental sampling is being undertaken to progress towards a Mining Lease application.
- Geological understanding of the Orient West and Orient East deposits is progressing, with a consultant structural geologist assessing diamond core during March, and will return to site in April to undertake field mapping at Orient and Antimony Reward.

Figure 1 Bulldozer completing earthworks for drilling at Orient Project, Qld




Iltni Managing Director Donald Garner commented:

"It is good to announce that we have finally started our 2026 exploration program after a much longer wet season, and a much wetter March, than we anticipated.

We have mobilised a bulldozer to commence the earthworks for the Orient RC drilling program, and the drilling contractor will be onsite and ready to commence drilling on 13 April 2026.

We are confident that we can make up for the time we have lost and complete the drilling programs as designed."

1. Orient Silver-Indium Project 2026 Exploration Program

Iltni is planning to complete 115 RC drillholes for 16,000m at the Orient Silver-Indium Project (approximately 30,000m drilled to date in 145 drill holes). This program will be completed by two RC drill rigs which are expected to mobilise to site and commence drilling during the week of 13 April 2026.

The Orient drilling aims to:

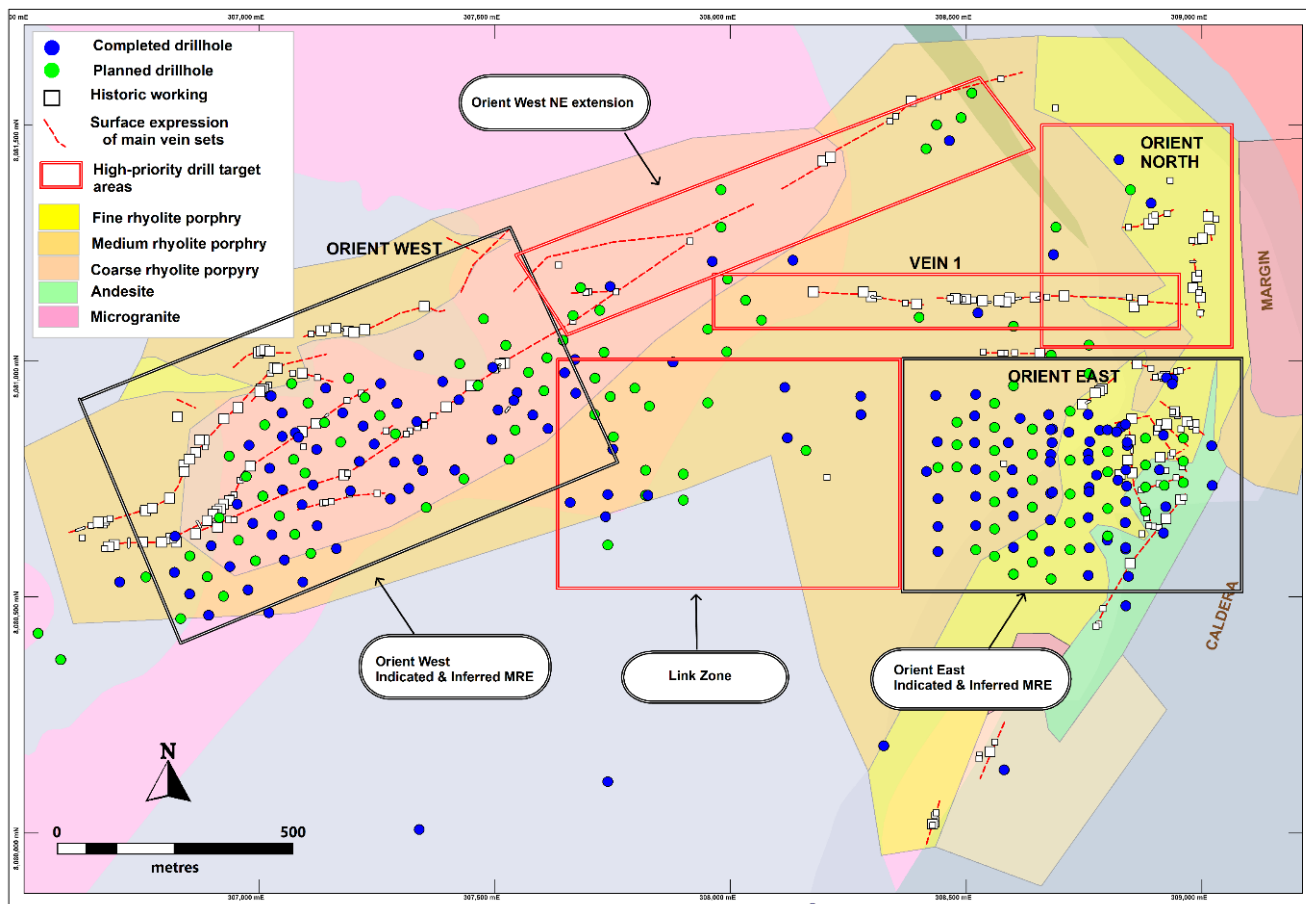
- Infill the Orient East and Orient West resources to better define mineralisation geometry and upgrade Resource categories.
- Extend the mineralisation along strike at Orient East and Orient West to increase the current Resources.
- Further define mineralisation in the "Link Zone" between Orient East and Orient West.
- Test other targets including Orient North and Vein 1 to determine geometry, width and grade and hence economic potential.
- Complete drill testing of VTEM targets, curtailed by wet season onset last year.

The upcoming program is designed as initial drilling; further drilling will be undertaken pending results of extension drilling and testing of other targets.

Table 1 Orient Silver-Indium Project 2026 Exploration Program

Project	Target	Planned Exploration	Proposed Exploration Activities
Orient	Ag-Pb-Zn-In	<ul style="list-style-type: none"> ■ 115 RC holes (approx. 16,000m drilling) ■ Surface geological structure mapping 	<ul style="list-style-type: none"> ■ Upgrade the majority of the Orient West MRE to Indicated category ■ Increase the grade of the Orient West MRE ■ Test strike extensions to the Orient West MRE
Orient	Ag-Pb-Zn-In		<ul style="list-style-type: none"> ■ Upgrade the majority of the Orient East MRE to Indicated category ■ Increase the grade of the Orient East MRE ■ Test strike extensions to the Orient East MRE including the Link Zone
Orient Extensions	Ag-Pb-Zn-In		<ul style="list-style-type: none"> ■ Determine the economic potential of Vein 1 ■ Test the extent of mineralisation at Orient North ■ Complete the planned VTEM target drilling ■ Test new ground EM targets at Deadman Creek ■ Test for deeper mineralisation to support the potential for underground mining

Figure 2 Orient Silver-Indium Project Target Areas



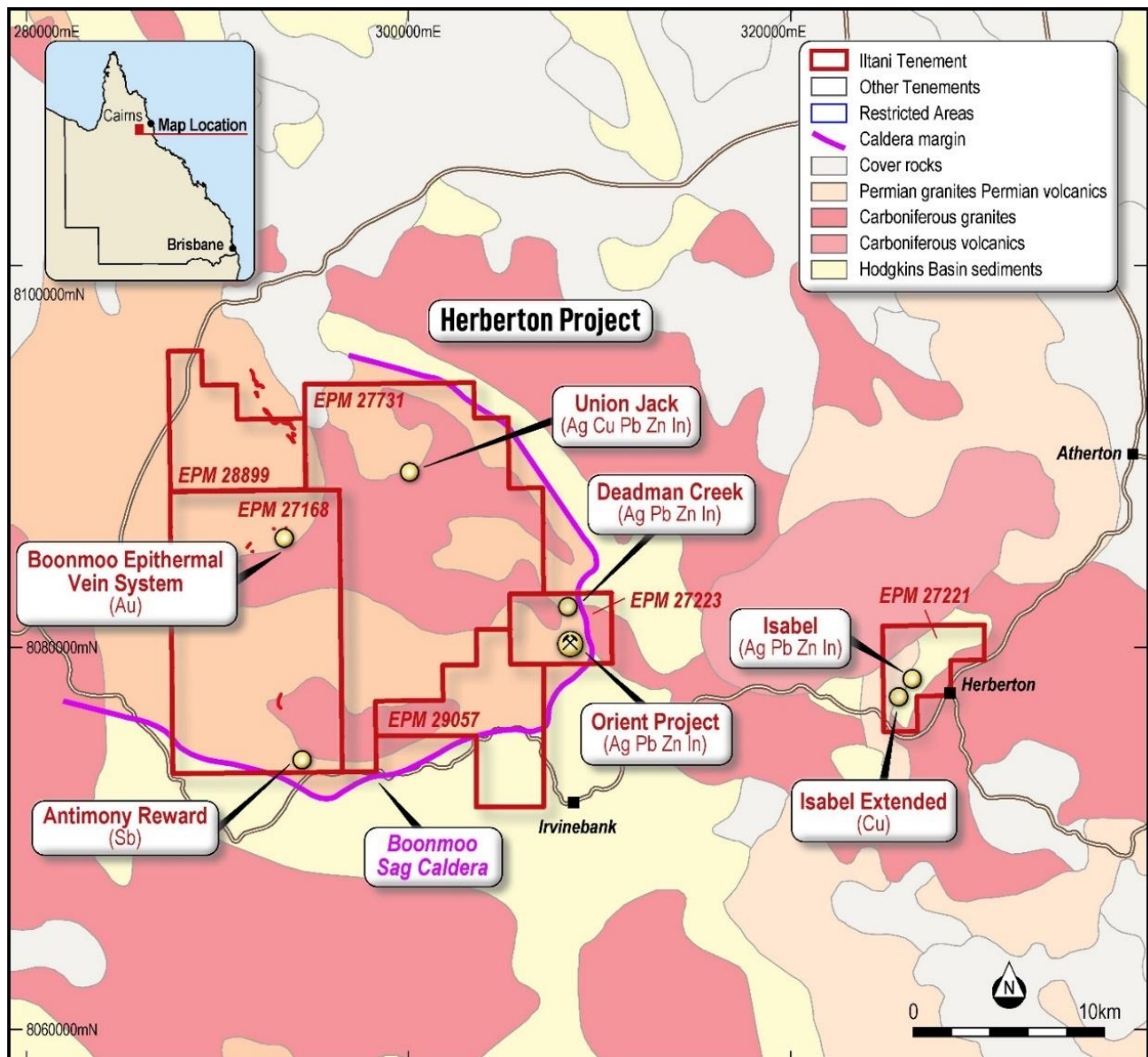
2. Herberton Project 2026 Exploration Program

Iltni will also undertake preliminary drill testing of a number of targets within the larger Herberton Project including **Boonmoo Epithermal** (seven initial RC drill holes for 1200m), **Union Jack** (three initial RC drill holes for 650m plus down hole EM geophysics), **Isabel** (13 initial diamond drill holes for 2550m), and **Isabel Extended** (two initial diamond drill holes for 500m), across the larger Herberton Project, totalling 1850m RC drilling and 3050m diamond drilling. The Herberton Project drilling is expected to commence subsequent to the completion of Orient drilling, in approximately four months’ time.

Table 2 Herberton Project 2026 Exploration Program (preliminary work)

Project	Target	Planned Exploration	Proposed Exploration Activities
Boonmoo Epithermal	Au-Ag	7 RC holes for 1200m	■ Drill test Boonmoo Epithermal target
Union Jack	Cu-Pb-Zn-In-Ag	3 RC holes for 650m	■ Drill test and downhole EM for Union Jack VTEM targets
Isabel	In-Zn-Pb-Ag-Sn	13 diamond holes for 2550m	■ Drill test Isabel (Ag Pb Zn In)
Isabel Extended	Cu-Pb-Zn-Ag	2 diamond holes for 500m	■ Drill test Isabel Extended (Cu), with possible follow up downhole EM.
Antimony Reward	Sb	Structural mapping	■ Drilling subject to outcome of mapping program

Figure 3 Herberton Project – Target Location and Tenure



Iltani has also commenced a more in-depth geological studies to gain a better understanding of the Orient system. A structural geological consultant attended site during March to commence studies to determine structural controls and timing events for the Orient Project. Due to the lack of site access, initial work was restricted to relogging diamond core. The consultant will return in late April to undertake field mapping at Orient and also at Antimony Reward.

Iltani is sponsoring a PhD student in conjunction with the University of Queensland and the CSIRO (Industry PhD (iPhD) program) to undertake geochronological and mineralogical studies on the Orient system over a four-year period. The student will commence work in early April.

Iltani considers these studies of high importance to gain a better understanding of the Orient system to determine vectors to further mineralisation (strike and depth) in the immediate Orient Project area and to determine where to look for repeats in the larger Herberton tenement holding, particularly within the Featherbed calderas.

3. Orient Silver-Indium Project Overview

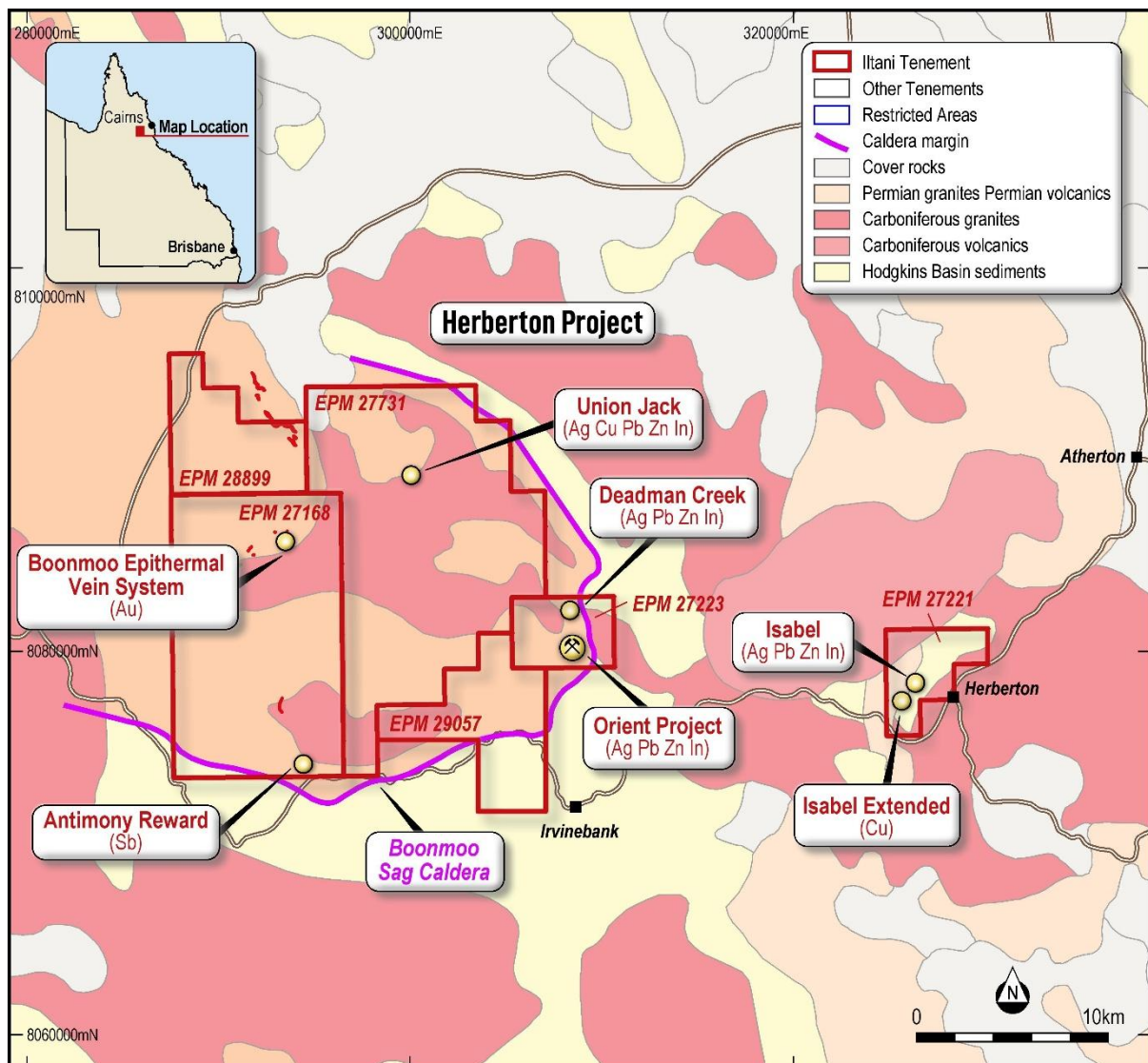
Orient is Australia’s largest known silver-indium deposit and is located in Northern Queensland, approximately 120km SW of Cairns (Figure).

Orient is part of Ittani’s larger Herberton Project, where Ittani holds approximately 370km² of wholly owned tenements in the Herberton Mineral Field, with most of the tenements located approximately 20km west of the historical mining town of Herberton in Northern Queensland.

The Herberton Mineral Field is a highly prospective terrain with a long history of mining. Tin deposits discovered in 1880; more than 2,400 historical mines and prospects known in the Herberton-Mt Garnet region. The area has been mainly worked for tin, but also tungsten, copper and silver-lead-zinc plus bismuth, antimony, molybdenum and gold.

Ittani’s tenement holdings cover the area of the Boonmoo Sag Caldera, which in addition to Orient includes several historical Cu, Ag-Pb-Zn mines and Au targets. Ittani also holds a tenement over the Isabel deposit (a low tonnage exceptionally high-grade Cu-Pb-Zn-In-Ag rich massive sulphide deposit) and the high grade Cu-rich massive sulphide target at Isabel Extended.

Figure 4 Herberton and Orient Project Location



Orient is a large-scale silver rich epithermal system, extending over at least 6km², High-grade sulphide rich veins surrounded by extensive lower grade zones (up to 100m thick). The key economic minerals are silver rich galena (lead sulphide) & indium rich sphalerite (zinc sulphide), with historical test work



indicating that silver, indium, lead and zinc are recoverable to, and payable in a lead-silver concentrate & a zinc-indium-silver concentrate.

To date, Iltani has defined an Orient Project Mineral Resource Estimate (MRE) of **34.2 Mt @ 110.4 g/t Ag Eq.** consisting of Orient East (**12.6 Mt @ 128 g/t Ag Eq.**) plus Orient West (**21.6 Mt @ 100.5 g/t Ag Eq.**)

Table 3 Orient Project JORC Resource Estimate (60 g/t Ag Eq. cut-off grade)

	Resource Parameters						Contained Metal				
	Tonnes	Ag	In	Pb	Zn	Ag Eq.	Ag	In	Pb	Zn	Ag Eq.
Category	Mt	g/t	g/t	%	%	g/t	Moz	t	Kt	Kt	Moz
Indicated	21.5	31.8	15.4	0.74	0.90	110.1	22.0	332	159	193	76.1
Inferred	12.7	30.5	19.5	0.73	0.91	111.0	12.4	247	93	115	45.3
Total	34.2	31.3	16.9	0.74	0.90	110.4	34.4	579	252	308	121.4

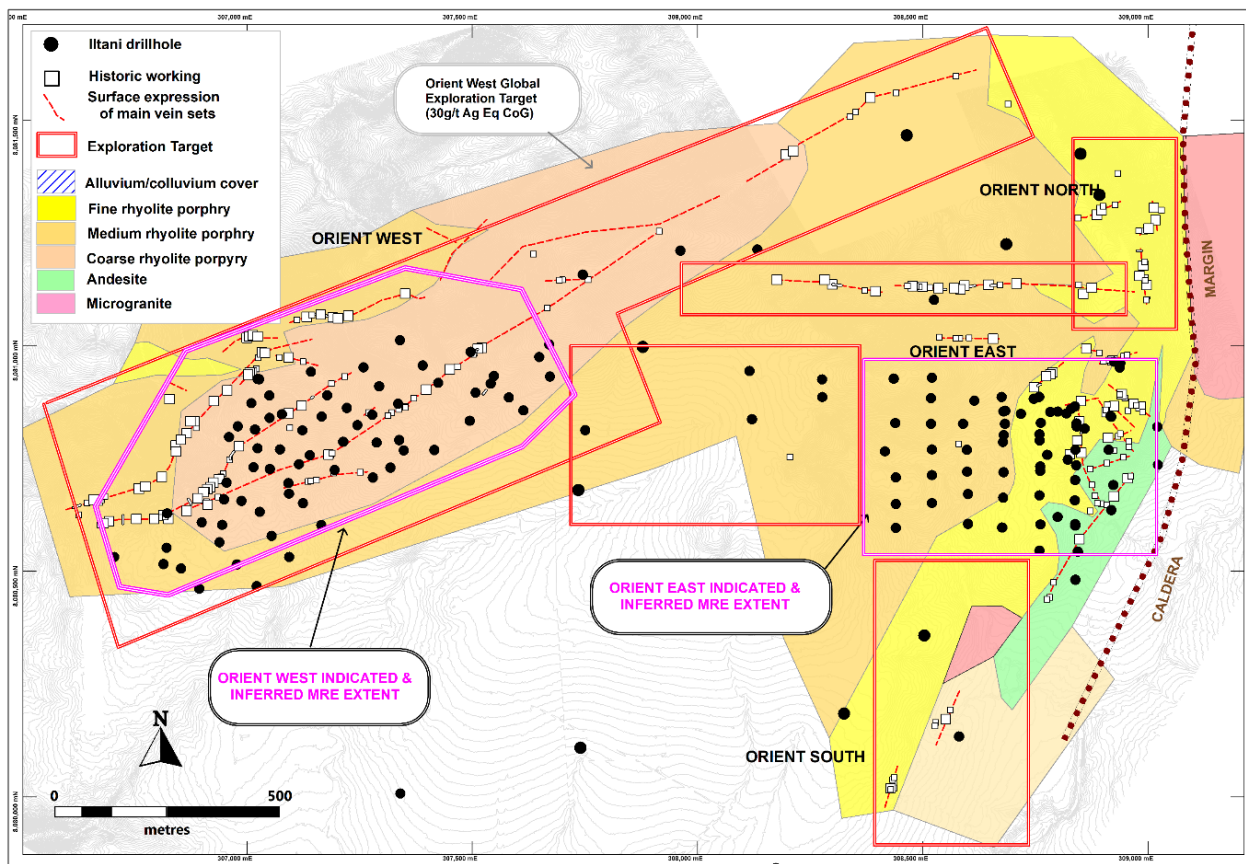
Table 4 Orient East JORC Resource Estimate (60 g/t Ag Eq. cut-off grade)

	Resource Parameters						Contained Metal				
	Tonnes	Ag	In	Pb	Zn	Ag Eq.	Ag	In	Pb	Zn	Ag Eq.
Category	Mt	g/t	g/t	%	%	g/t	Moz	t	Kt	Kt	Moz
Indicated	9.4	37	7	0.93	0.96	121	11.2	66	88	90	36.8
Inferred	3.1	45	17.9	1.14	1.09	148	4.6	56	36	34	15.0
Total	12.6	39	9.7	0.98	0.99	128	15.8	122	124	124	51.8

Table 5 Orient West JORC Resource Estimate (60 g/t Ag Eq. cut-off grade)

	Resource Parameters						Contained Metal				
	Tonnes	Ag	In	Pb	Zn	Ag Eq.	Ag	In	Pb	Zn	Ag Eq.
Category	Mt	g/t	g/t	%	%	g/t	Moz	t	Kt	Kt	Moz
Indicated	12.1	27.8	22.0	0.59	0.85	101.7	10.8	265	71	103	39.5
Inferred	9.6	25.8	20.0	0.60	0.85	99.0	7.9	191	57	81	30.4
Total	21.6	26.9	21.1	0.59	0.85	100.5	18.7	456	128	184	69.9

Figure 5 Orient Silver-Indium Project



There is also a material Orient Project Exploration Target Estimate of **15.4 – 18.8 Mt @ 95 – 117 g/t Ag Eq.** which Ittani intends to convert to Mineral Resources through further drilling.

Table 6 Orient Project Exploration Target Estimate (60 g/t Ag Eq. cut-off grade)

		Resource Parameters					
		Tonnes	Ag	In	Pb	Zn	Ag Eq.
		Mt	g/t	g/t	%	%	g/t
Orient East	Min	6.5	34.7	19.7	0.89	0.88	120.0
	Max	7.9	42.4	24.1	1.09	1.08	146.6
Orient West	Min	8.9	19.4	13.1	0.47	0.71	77.7
	Max	10.9	23.8	16.1	0.57	0.87	94.9
Orient Project	Min	15.4	25.8	15.9	0.65	0.78	95
	Max	18.8	31.6	19.4	0.79	0.96	117

The potential quantity and grade of the Exploration Target is conceptual in nature. There has been insufficient exploration to estimate a Mineral Resource and it is uncertain if further exploration will result in the estimation of a Mineral Resource. The Exploration Target has been prepared in accordance with the 2012 Edition of The Australasian Code for Reporting of Exploration Results, Mineral Resources and Ore Reserves ('the JORC Code')

**Authorisation**

This announcement has been approved for issue by Donald Garner, Iltani Resources Managing Director.

Contact Details

For further information, please contact:

Donald Garner

Managing Director
Iltani Resources Limited
+61 438 338 496
dgarner@iltaniresources.com.au

Nathan Ryan

Investor Relations
NWR Communications
+61 420 582 887
nathan.ryan@nwrcommunications.com.au

Competent Persons Statement**Orient Mineral Resource Estimate**

The information in this report that relates to the Orient Mineral Resource Estimate is based on information compiled by Mr Louis Cohalan who is a member of The Australasian Institute of Geologists (AIG), and is a full time employee of Mining One Consultants, and who has sufficient experience relevant to the style of mineralisation and type of deposit under consideration and to the activities being undertaken to qualify as a Competent Person as defined in the 2012 Edition of the 'Australasian Code for Reporting Exploration Results, Mineral Resources and Ore Reserves' (JORC Code).

Mr Cohalan consents to the inclusion in this report of the matters based on the information in the form and context in which it appears.

Exploration Results

The information in this report that relates to Exploration Results is based on information compiled by Mr Erik Norum who is a member of The Australasian Institute of Geologists (AIG), and is an employee of Iltani Resources Limited., and who has sufficient experience relevant to the style of mineralisation and type of deposit under consideration and to the activities being undertaken to qualify as a Competent Person as defined in the 2012 Edition of the 'Australasian Code for Reporting Exploration Results, Mineral Resources and Ore Reserves' (JORC Code).

Mr Norum consents to the inclusion in this report of the matters based on the information in the form and context in which it appears.

Exploration Target

The Exploration Target estimate has been prepared by Mr Stuart Hutchin, who is a Member of the Australian Institute of Geoscientists. Mr Hutchin is a full-time employee of Mining One Consultants. Mr Hutchin has sufficient experience which is relevant to the style of mineralisation and type of deposit under consideration and to the activity for which he is undertaking to qualify as a Competent Person as defined in the 2012 Edition of the "Australian Code for Reporting of Exploration Results, Mineral Resources and Ore Reserves".

Mr Hutchin consents to the inclusion in the release of the matters based on his information in the form and context in which it appears.

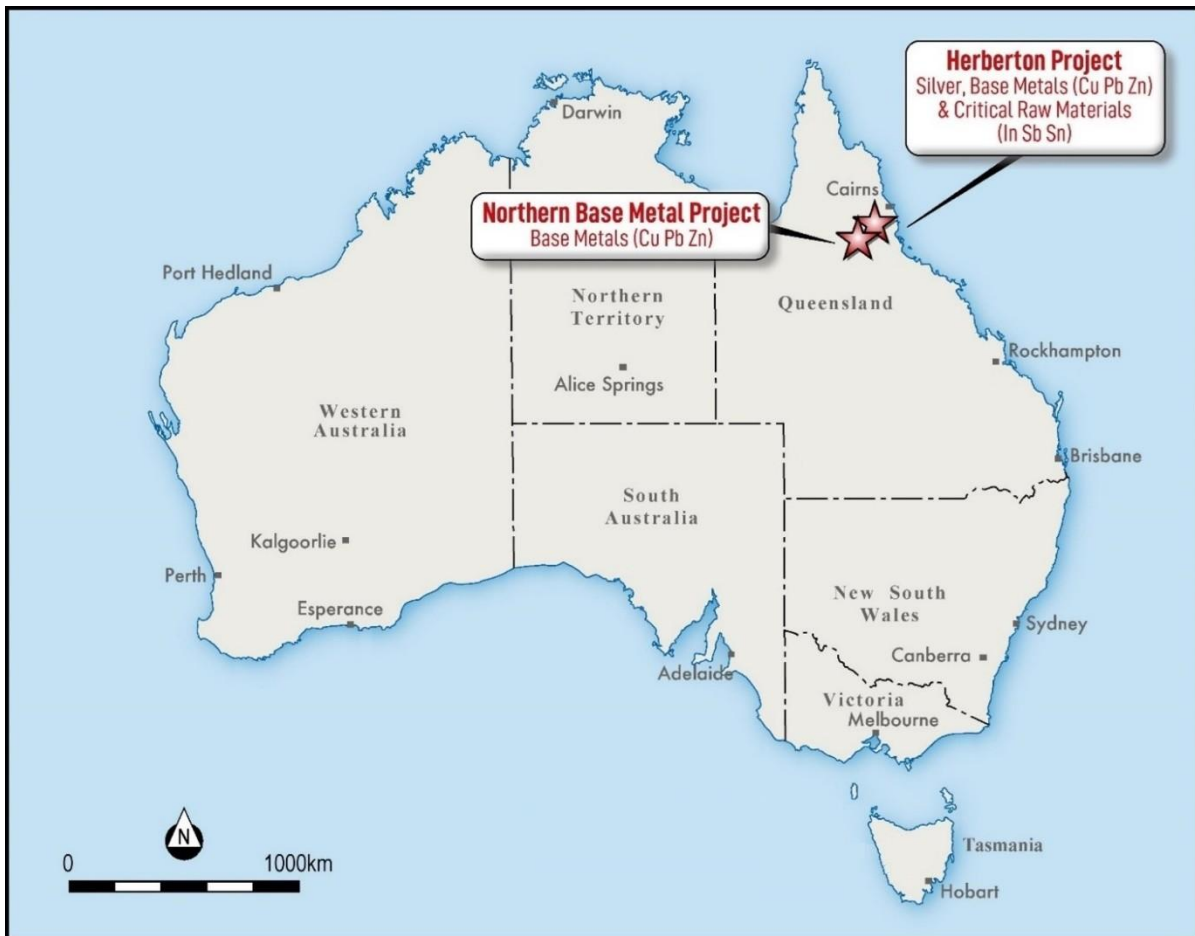


About Iltani Resources

Iltani Resources (ASX: ILT) is an ASX listed company focused on exploring for the base metals and critical minerals required to create a low emission future. Iltani has built a portfolio of advanced exploration projects in Queensland and Tasmania with multiple high quality, drill-ready targets. Iltani has completed drilling at the Orient Silver-Indium Project, part of its Herberton Project, in Northern Queensland. The drilling has returned outstanding intercepts of silver-lead-zinc-indium mineralisation, positioning Orient as Australia’s most exciting silver-indium discovery.

Additional projects include the Northern Base Metal Project in Northern Queensland which is highly prospective for base metal mineralisation, particularly copper.

Figure 6 Location of Iltani Resources' projects in Queensland





Metallurgical Equivalent Calculation – Additional Disclosure

The equivalent silver formula is $Ag\ Eq. = Ag + (Pb \times 35.5) + (Zn \times 50.2) + (In \times 0.47)$

Table 7 Metal Equivalent Calculation - Recoveries and Commodity Prices

Metal	Price/Unit	Recovery
Silver	US\$20/oz	87%
Lead	US\$1.00/lb	90%
Zinc	US\$1.50/lb	85%
Indium	US\$350/kg	85%

Please refer to the release dated 14 November 2023 (Test Work Confirms Silver-Indium Production Potential) detailing the historical test work which Iltani is using to support the metal equivalent calculation.

The metal equivalent calculation (Ag Eq.) assumes lead and silver will be recovered to a lead concentrate and zinc, silver and indium will be recovered to a zinc concentrate. It is Iltani's opinion that all the elements included in the metal equivalent calculation have a reasonable potential to be recovered and sold.

It should be noted that there are other metals present, notably antimony and tin, which have the potential to be included in the metallurgical equivalent calculation, but at this stage, Iltani has chosen not to do so. These metals will likely also be recovered to the concentrates, notably the lead concentrate, however Iltani is currently assuming that these metals will not be payable, so are excluded from the metallurgical equivalent calculation.

Should this situation change, and the antimony and tin become payable in the lead concentrate and/or metallurgical test work indicates that the antimony or tin can be recovered to a separate concentrate where they are payable, then the metallurgical equivalent calculation could be expanded to include these metals.



Orient West Exploration Target – Additional Disclosure

1. Summary of Relevant Exploration Data

The Exploration Target is based on the interpretation of the following geology and mineralisation data that has been collated as of the date of this announcement, which includes previously reported exploration results, and information in this report that relates to previously reported exploration results has been cross-referenced in this report to the date it was reported to the ASX. Exploration data is comprised of:

- 22 reverse circulation (RC) drill holes completed for 4,406 metres drilled
- 2,773 assay results from RC drill hole samples
- Detailed surface geological mapping
- Wireframing and 3D block modelling of the Orient West mineralised vein systems.

Historical exploration completed at Orient includes:

- 255 rock chip assay results from Orient East and Orient West
- Geophysical data sets (14km² drone mag survey over the Orient area plus 7.18-line km of a dipole-dipole Induced Polarisation survey)
- Great Northern Mining Corporation (GNMC) completed 16 diamond drill holes at Orient West in the 1970s. Drilling did not delineate the margins of mineralisation, leaving it open to extension in all directions. GNMC undertook limited assay of the drill samples (core and percussion) with a focus on the high-grade vein system. Extensive low-grade mineralisation was logged, usually forming halos around the higher grade veins but this was not assayed. The assay data was not used in the Exploration Target estimation process (due to lack of certainty of the data), and the geological data was used in the wireframing process.

2. Methodology to Determine the Grade and Tonnage Range for the Exploration Target

Resource estimation was performed using Leapfrog Edge by Mining One Pty Ltd, Melbourne.

Wireframes were constructed for each individual vein. Mineralised intercepts in downhole drilling align from section to section along structures that can be assumed to be continuous between drilling. Mineralised zones broadly pinch and swell but can confidently be linked together across drilled sections.

Assays were composited in each domain to 1m which is the nominal assay interval. Domains were snapped to assay intervals. Ag, Pb, Zn & In were estimated from the composites in each domain using hard boundaries using ordinary kriging and inverse distance squared (ID2) estimation. Parent cell grades were estimated within each domain, dependent upon data density and if variographic analysis was possible. The domains containing the greatest amount of data were estimated using ordinary kriging (OK), with domains comprising less or sparse data being estimated via inverse distance squared (ID2) or nearest neighbour (NN) methodologies.

A multiple-pass estimation strategy was applied. Quantitative Kriging Neighbourhood Analysis (QKNA) assisted with the selection of search distances and sample number constraints. Extrapolation was limited to approximately half the nominal drill spacing. The relative correlation of metals estimated resulted in similar outcomes from variography and QKNA. Given the higher contribution of Ag to the resource, these values were applied for the other elements (As, In, Pb, Zn).

The Block Model has parent blocks 20m x 20m x 10m. It is sub-blocked using an octree method 8 x 8 x 16 resulting in sub-blocks as small as 2.5 m x 2.5m x 0.625m to honour the vein geometry even as they pinch out or splay against each other.



The Exploration Target is reported from the same Orient West Resource Block Model. It consists of the remaining blocks that are either “Unclassified” or outside the RPEEE (Reasonable Prospects for Eventual Economic Extraction) optimised pit shell.

3. Progress Towards a Mineral Resource Estimate

Proposed exploration activities designed to progress the Orient West Exploration Target to a Mineral Resource Estimate will consist of an infill drilling program and are planned to take place over the next 6 to 12 months.



Orient East Exploration Target – Additional Disclosure

1. Summary of Relevant Exploration Data

The Orient East Exploration Target is based on the interpretation of the following geology and mineralisation data that has been collated as of the date of this announcement and information in this report that relates to previously reported exploration results has been cross-referenced in this report to the date it was reported to the ASX. Exploration data is comprised of:

- 35 reverse circulation (RC) drill holes completed for 5,154 metres drilled
- 2,522 assay results from RC drill hole samples
- Detailed surface geological mapping
- Wireframing and 3D block modelling of the Orient East mineralised vein systems.

(NB: drill samples comprise 1m cone split samples, 4m composite spear samples, with some samples not submitted for assay as they were first tested with a portable XRF device).

Historical exploration completed at Orient includes:

- 255 rock chip assay results from Orient East and Orient West
- Geophysical data sets (14km² drone mag survey over the Orient area plus 7.18-line km of a dipole-dipole Induced Polarisation survey)
- Great Northern Mining Corporation (GNMC) completed 16 diamond drill holes at Orient West and five diamond drill holes at Orient East in the 1970s. Drilling did not delineate the margins of mineralisation, leaving it open to extension in all directions. GNMC undertook limited assay of the drill core samples with a focus on the massive sulphide high grade veins only. Extensive low-grade mineralisation was logged, usually forming halos around the higher grade veins but this was not assayed. The historic drill data was not used in the Exploration Target estimation process due to lack of certainty of the data.

2. Methodology to Determine the Grade and Tonnage Range for the Exploration Target

Resource estimation was performed using Leapfrog Edge by Mining One Pty Ltd, Melbourne.

Wireframes were constructed for each individual vein. Mineralised intercepts in downhole drilling align from section to section along structures that can be assumed to be continuous between drilling. Mineralised zones broadly pinch and swell but can confidently be linked together across drilled sections.

Assays were composited in each domain to 1m which is the nominal assay interval. Domains were snapped to assay intervals. Ag, Pb, Zn & In were estimated from the composites in each domain using hard boundaries using ordinary kriging and inverse distance squared (ID2) estimation. Parent cell grades were estimated within each domain, dependent upon data density and if variographic analysis was possible. The domains containing the greatest amount of data were estimated using ordinary kriging (OK), with domains comprising less or sparse data being estimated via inverse distance squared (ID2) or nearest neighbour (NN) methodologies.

A multiple-pass estimation strategy was applied. Quantitative Kriging Neighbourhood Analysis (QKNA) assisted with the selection of search distances and sample number constraints. Extrapolation was limited to approximately half the nominal drill spacing. The relative correlation of metals estimated resulted in similar outcomes from variography and QKNA. Given the higher contribution of Ag to the resource, these values were applied for the other elements (As, In, Pb, Zn).

The Block Model has parent blocks 15m x 15m x 15m. It is sub-blocked using an octree method 16 x 16 x 16 resulting in sub-blocks as small as 0.9375m x 20.9375m x 0.9375m to honour the vein geometry even as they pinch out or splay against each other.



The Exploration Target is reported from the same Orient East Resource Block Model. It consists of the remaining blocks that are either “Unclassified” or outside the RPEEE (Reasonable Prospects for Eventual Economic Extraction) optimised pit shell.

3. Progress Towards an Orient East Mineral Resource Estimate

Proposed exploration activities designed to progress the Orient East Exploration Target to a Mineral Resource Estimate will consist of infill drilling and are planned to take place over the next six to twelve months