



# ASX ANNOUNCEMENT

10 February 2026



## CRML Announces Compelling High-Grade Drilling Results Tanbreez Greenland

European Lithium Limited (ASX: EUR, FRA:PF8, OTC: EULIF) (“European Lithium” or the “Company”), is pleased to announce that it has received the final assay results from the 2025 drilling program at Area B and the Fjord Deposit at the Tanbreez Rare Earths Project in Greenland.

### Key Highlights

#### Area B – Extent of mineralisation:

Broad-spaced drilling results successfully demonstrate significant and extensive mineralisation potential across Area B, located immediately adjacent to the eastern margin of the Hill Zone Deposit (refer to ASX announcements dated 16 December 2025 and 15 January 2026, Figure 2).

#### Fjord Deposit – Extent of mineralisation:

The Fjord area remains open along strike, with mineralisation consistently confirmed near surface and demonstrating strong lateral and vertical continuity (refer to ASX announcements dated 16 December 2025 and 15 January 2026, Figure 2).

#### Resource growth potential:

The 2025 Fjord and Upper Fjord drilling results provide a strong indication of potential for resource growth and extension drilling for 2026 currently being planned.

#### Grade profile:

Total Rare Earth Oxide (TREO+Y) grades from the 2025 diamond drilling range from 0.40% to 0.47%, with heavy rare earth oxides (HREO) comprising approximately 26–27% of TREO+Y

#### Tony Sage, Chief Executive Officer of Critical Metals Corp., commented:

*“I am very encouraged by the 2025 deep diamond drilling results, which continue to demonstrate meaningful extensions to our known Mineral Resource and confirm consistent rare earth mineralisation across the Fjord, Upper Fjord, Hill and now, Area B zone. These results enhance our confidence in the broader REE potential of the Tanbreez Deposit.*

*Importantly, the new assay data is expected to add further mineralised tonnage to the existing Hill and Fjord Deposits, supporting a potential uplift in scale and continuity across a significantly larger project footprint. This reinforces Tanbreez as a strategic, long-life rare earth asset.*



*Our team is now progressing extension and infill drilling programs for the 2026 field season, focused on optimising future pit designs and advancing Mineral Resource studies. These next steps are aimed at de-risking the project and positioning Tanbreez for future development milestones.”*

**New results are as follows.**

**AREA B — Final 2025 drill results**

**Hole 25-D10**

**132.0m @ 0.46% TREOY (23.84% HREO), including 98 ppm Ga<sub>2</sub>O<sub>5</sub>, 294 ppm HfO<sub>2</sub>, 1,722 ppm CeO<sub>2</sub>, and 1,260 ppm Nb<sub>2</sub>O<sub>5</sub> from 0.0m**

**Hole 25-D13**

**128.0m @ 0.43% TREOY (23.59% HREO), including 106 ppm Ga<sub>2</sub>O<sub>5</sub>, 270 ppm HfO<sub>2</sub>, 1,620 ppm CeO<sub>2</sub>, and 1,166 ppm Nb<sub>2</sub>O<sub>5</sub> from 0.0m**

**13.5m @ 0.47% TREOY (26.06% HREO), 88 ppm Ga<sub>2</sub>O<sub>5</sub>, 373 ppm HfO<sub>2</sub>, 1,701 ppm CeO<sub>2</sub>, and 1,500 ppm Nb<sub>2</sub>O<sub>5</sub> from 136m**

**Hole 25-D16**

**6.0m @ 0.50% TREOY (25.94% HREO), including 115 ppm Ga<sub>2</sub>O<sub>5</sub>, 352 ppm HfO<sub>2</sub>, 1,857 ppm CeO<sub>2</sub>, and 1,234 ppm Nb<sub>2</sub>O<sub>5</sub> from 0.0m**

**37.0m @ 0.43% TREOY (23.51% HREO), including 103 ppm Ga<sub>2</sub>O<sub>5</sub>, 258 ppm HfO<sub>2</sub>, 1,633 ppm CeO<sub>2</sub>, and 1,062 ppm Nb<sub>2</sub>O<sub>5</sub> from 27.0m**

**93.0m @ 0.42% TREOY (23.89% HREO), 95 ppm Ga<sub>2</sub>O<sub>5</sub>, 268 ppm HfO<sub>2</sub>, 1,587 ppm CeO<sub>2</sub>, 1,140 ppm Nb<sub>2</sub>O<sub>5</sub> from 68.0m**

**Hole 25-D17**

**82.0m @ 0.4386 TREOY (23.16% HREO), including 102 ppm Ga<sub>2</sub>O<sub>5</sub>, 245 ppm HfO<sub>2</sub>, 1,700 ppm CeO<sub>2</sub>, and 1,026 ppm Nb<sub>2</sub>O<sub>5</sub> from 2.0m**

**2.0m @ 0.61% TREOY (26.46% HREO), including 75 ppm Ga<sub>2</sub>O<sub>5</sub>, 487 ppm HfO<sub>2</sub>, 2,223 ppm CeO<sub>2</sub>, and 1,873 ppm Nb<sub>2</sub>O<sub>5</sub> from 97.0m**

**80.0m @ 0.44% TREOY (24.64% HREO), including 96 ppm Ga<sub>2</sub>O<sub>5</sub>, 297 ppm HfO<sub>2</sub>, 1,605 ppm CeO<sub>2</sub>, and 1,239 ppm Nb<sub>2</sub>O<sub>5</sub> from 103.0m**

**Area B – Geological context and exploration results**

Area B is located to the east-northeast of the Hill Deposit and spans an approximately 1,750 metre corridor of highly prospective geology. All drilling completed in 2025 within this area has returned broad intervals of rare earth mineralisation, with TREO+Y grades typically ranging from ~0.35% to ~0.77%.

Drill holes 25-D17, 25-D13, 25-D10 and 25-D09 formed part of a reconnaissance drilling program designed to assess the prospectivity within this eastern extension of the Hill Deposit.

While the current drilling pattern remains widely spaced, results to date indicate strong geological and grade continuity across the corridor. This continuity highlights significant laterally extensive mineralisation potential within Area B, which is positioned immediately adjacent to the eastern margin of the Hill Zone Deposit.

In addition, results have now been returned for the final 2025 drillhole at the Fjord deposit.

## Fjord Deposit – Final 2025 drill results

### Hole 25-D14

16.5m @ 0.4003 TREOY (25.02% HREO), 96 ppm Ga<sub>2</sub>O<sub>5</sub>, 274ppm HfO<sub>2</sub>, 1485ppm CeO<sub>2</sub>, 1125ppm Nb<sub>2</sub>O<sub>5</sub> from 0.5m

38.0m @ 0.3801 TREOY (26.59% HREO), 84 ppm Ga<sub>2</sub>O<sub>5</sub>, 311ppm HfO<sub>2</sub>, 1381ppm CeO<sub>2</sub>, 1259ppm Nb<sub>2</sub>O<sub>5</sub> from 21.0m

### Hole 25-D15

55.5m @ 0.406 TREOY (26.02% HREO), 95 ppm Ga<sub>2</sub>O<sub>5</sub>, 325ppm HfO<sub>2</sub>, 1491ppm CeO<sub>2</sub>, 1307ppm Nb<sub>2</sub>O<sub>5</sub> from 2.0m

Holes 25-D14 and 25-D15 are located at the northeastern end of the Fjord Deposit and confirm that mineralisation remains open along strike. The assay results are consistent with previously reported drilling in this area and are expected to support preparation of a revised Mineral Resource Estimate, as well as the advancement of subsequent mine planning studies (refer to Table 1).

The assay results continue to demonstrate consistent rare earth grades and highlight the presence of strategic metals, including gallium, hafnium, cerium, and yttrium. These outcomes further reinforce Tanbreez's status as a globally significant peralkaline-hosted rare earth system with scale potential and exposure to multiple strategic metals exposure.

Details of the 2025 drilling program are provided in Table 1 (collar information), with mineralized greater than >0.3% TREO+Y listed in Appendix 2, individual assay results provided in Appendix 3, and supporting geological interpretations presented in Figures 3, 4, and 5, pursuant to ASX Listing Rule 5.7.2.



Figure 1. Diamond drill hole pad DDH25-5 drilled September 2025.



Figure 2. Area B ground proofing September 2025 for drill pad locations below 25-D09.

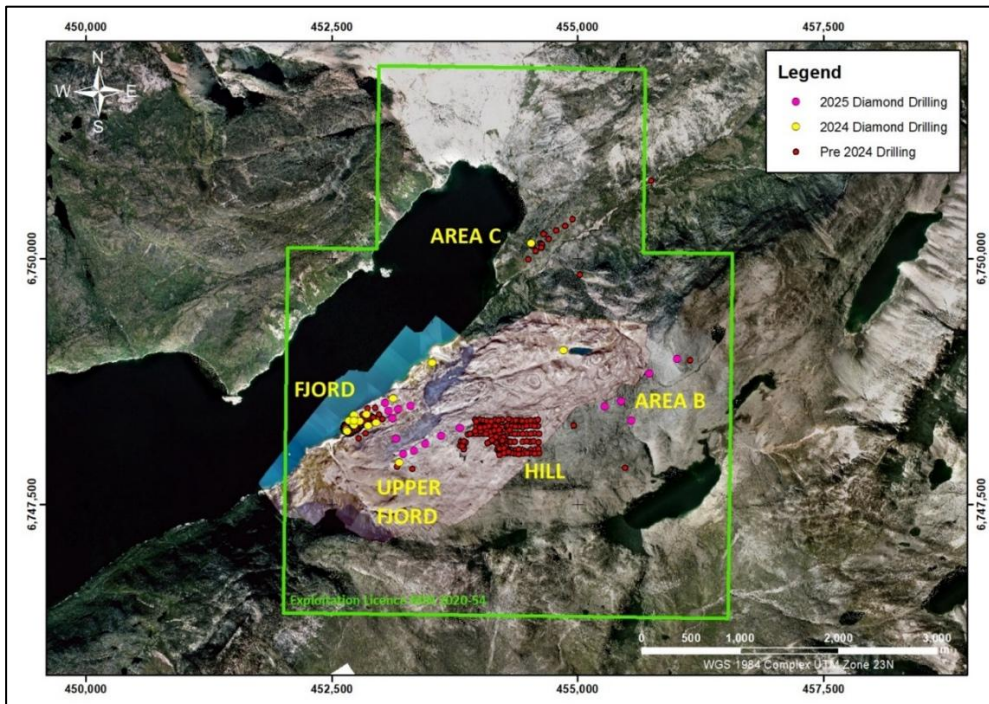


Figure 3 . Project Dilling historical 2007- 2014 and 2024 and 2025 Summary Plan (WGS84 zone 23N)

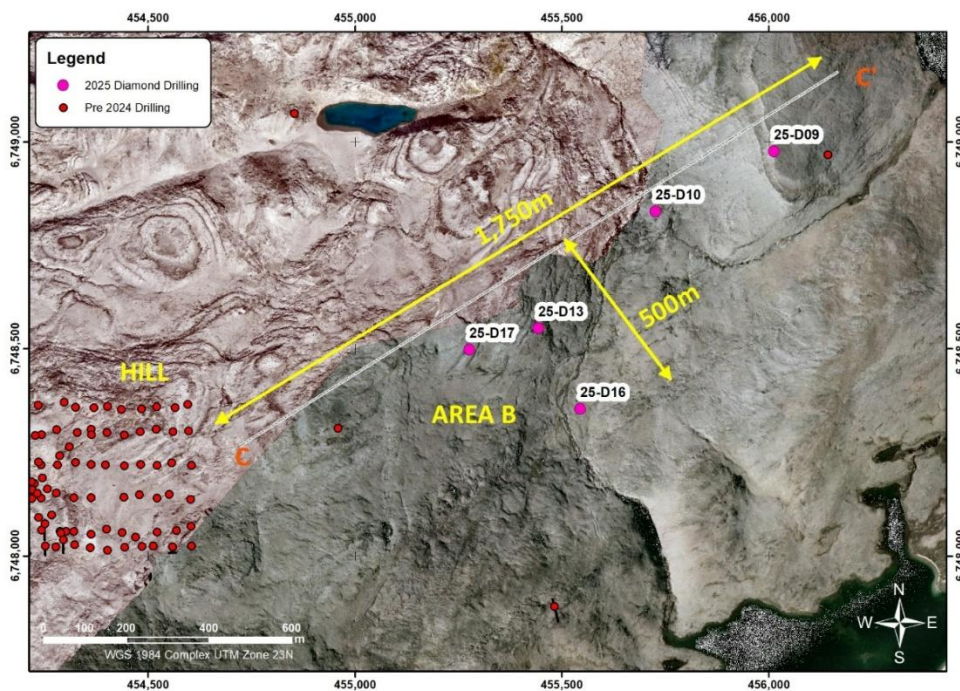


Figure 4. Area B - over 1,750m strike length of TREO mineralisation

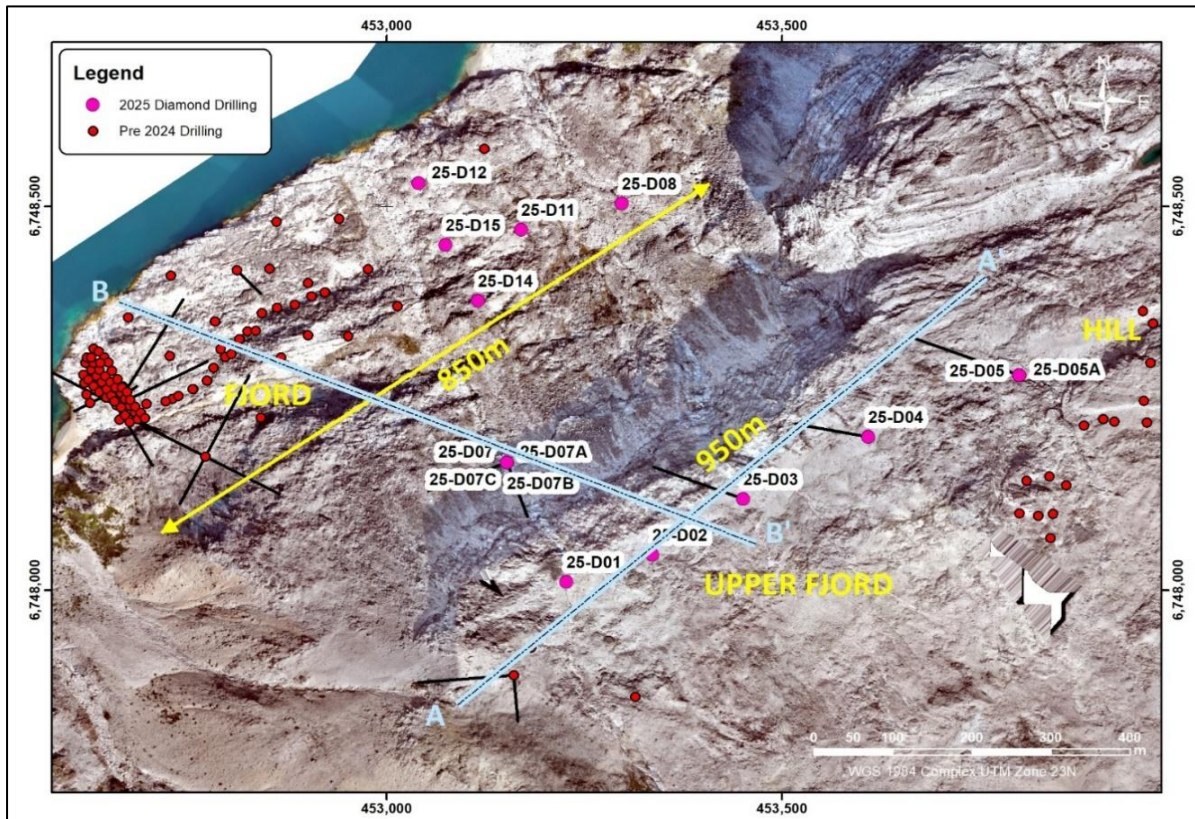


Figure 5. Project Drilling: historical (2007- 2014) and 2024 and 2025 Summary Plan (WGS84 zone 23N).

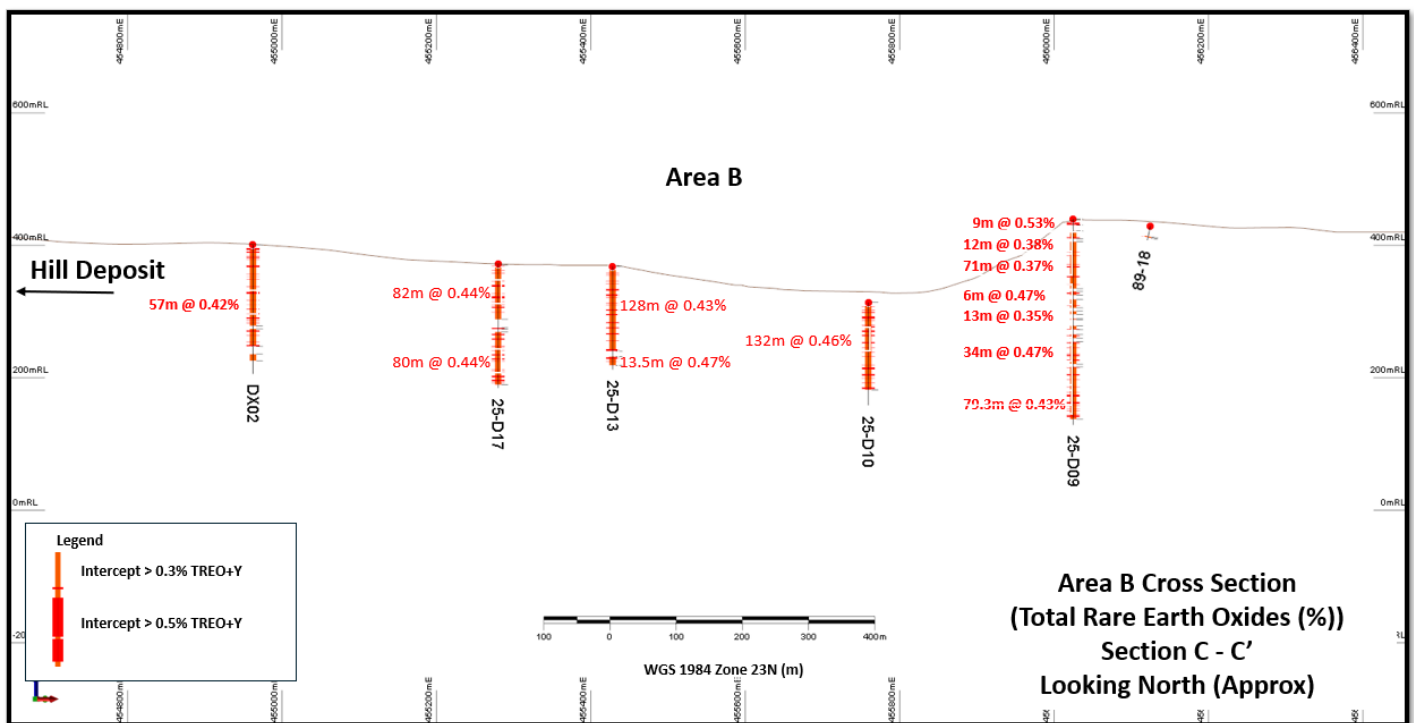


Figure 5. Area B - over 950m strike length of TREO mineralisation

### Area B and Hill Zone Deposit Tie-in Zone

Drill holes 25-D17, 25-D13, 25-D10 and 25-D09 formed part of a reconnaissance program designed to assess the prospectivity east-northeast of the Hill Deposit. Although the drill spacing remains broad, results clearly indicate significant laterally extensive mineralisation potential across Area B, which is located immediately adjacent to the eastern margin of the Hill Zone Deposit.

Based on the results reported in this announcement, additional drilling across Area B and the Upper Fjord area is considered warranted to further define mineralised scale, continuity and potential resource growth.

Results from Area B, together with the broader 2024 and 2025 drilling programs, demonstrate TREO+Y grades ranging from approximately 0.35% to 0.77%, with an average heavy rare earth oxide (HREO) content of approximately 25.7%.

#### Grade Summary - Area B 2025 Drilling

- **Total Rare Earth Oxide + Yttrium (TREO+Y):** ranges between approximately 0.35%–0.61%.
- **Heavy Rare Earth Oxide (HREO) proportion:** ranges between approximately 21–27% of TREO+Y.
- **Strategic and associated elements:** Gallium oxide (~99 ppm), hafnium oxide (~292 ppm), yttrium oxide (~690 ppm), and cerium oxide (~1,646 ppm) are consistently present, together with zirconium oxide (0.9%–2.4%), niobium (~1,154ppm), and tantalum (~85ppm).

#### Reporting and Methodology Notes

- TREO+Y represents the sum of La<sub>2</sub>O<sub>3</sub>, CeO<sub>2</sub>, Pr<sub>2</sub>O<sub>3</sub>, Nd<sub>2</sub>O<sub>3</sub>, Sm<sub>2</sub>O<sub>3</sub>, Eu<sub>2</sub>O<sub>3</sub>, Gd<sub>2</sub>O<sub>3</sub>, Tb<sub>4</sub>O<sub>7</sub>, Dy<sub>2</sub>O<sub>3</sub>, Ho<sub>2</sub>O<sub>3</sub>, Er<sub>2</sub>O<sub>3</sub>, Tm<sub>2</sub>O<sub>3</sub>, Yb<sub>2</sub>O<sub>3</sub>, Lu<sub>2</sub>O<sub>3</sub>, and Y<sub>2</sub>O<sub>3</sub>.
- A minimum downhole intercept width of 2m has been applied.
- No economic weighting has been applied to the reported results.
- A grade cut-off of 3,000ppm for TREO+Y has been applied with no metal equivalence calculation.
- All drilling and assay results, including both higher and lower grade intervals, are reported to ensure balanced and transparent disclosure.

#### Next Steps

The Company is undertaking a detailed review of several optimization strategies, which will be integrated with the advanced planning currently underway for the 2026 field season.

Hole ID	Easting	Northing	Elevation	Dip	Azimuth	Depth
25-D10	455727.9	6748831.9	313.8	-90	0	155.4
25-D13	455446.7	6748549.4	368.3	-90	0	155.9
25-D14	453114.7	6748379.0	83.0	-90	0	65.0
25-D15	453073.0	6748451.9	50.3	-90	0	65.4
25-D16	455543.4	6748348.19	373.3	-90	0	161.0
25-D17	455275.1	6748499.5	372.5	-90	0	188.0
Total						790.7

Table 1- 2025 reported Drilling Coordinates based on WGS1984 Zone 23 North grid system with results to date for 2025.

#### Competent Person Statement (ASX Listing Rule 5.22) Mr Colwin Lloyd

The information in this announcement relates to Exploration Results for the Tanbreez Rare Earth Project in Greenland. Mr Colwin Lloyd is the Principal Director of Core Geoscience PTY Ltd, and a Member of the Australasian Institute of Mining and Metallurgy (AusIMM) and is a Geologist with sufficient relevant experience in relation to Rare Earth and Rare Earth Mineralisation being reported on, to qualify as a Competent Person as defined in the 2012 Edition of the Australasian Code for Reporting of Exploration Results, Mineral Resources and Ore Reserves (JORC Code).

Mr. Lloyd consents to the use of this information in this report in the form and context in which it appears.

The information included in this announcement relates to Exploration Results at the Tanbreez Rare Earth Project, Greenland, which were first reported by the Company in accordance with the new Exploration Results and is provided pursuant to new Exploration results and is provided pursuant to ASX Listing Rule 5.7.1.

## **About European Lithium**

European Lithium Limited is an exploration and development stage mining company focused on lithium assets in Austria, Ukraine, and Ireland, along with various assets in Australia, and a rare earth project in Greenland.

European Lithium currently holds 45,536,338 (37.5%) ordinary shares in Critical Metals. Based on the closing share price of Critical Metals being US\$11.97 per share as of 9 February 2026, the Company's current investment in Critical Metals is valued at US\$545,069,966 (A\$768,548,652) noting that this valuation is subject to fluctuation in the share price of Critical Metals.

For more information, please visit <https://europeanlithium.com>.

## **About Critical Metals Corp**

Critical Metals Corp (Nasdaq: CRML) is a leading mining development company focused on critical metals and minerals, and producing strategic products essential to electrification and next-generation technologies for Europe and its Western world partners. Its flagship Project, Tanbreez, is one of the world's largest, rare-earth deposits and is located in Southern Greenland. The deposit is expected to have access to key transportation outlets as the area features year-round direct shipping access via deep water fjords that lead directly to the North Atlantic Ocean.

Another key asset is the Wolfsberg Lithium Project located in Carinthia, 270 km south of Vienna, Austria. The Wolfsberg Lithium Project is the first fully permitted mine in Europe and is strategically located with access to established road and rail infrastructure, and is expected to be the next major producer of key lithium products to support the European market. Wolfsberg is well-positioned with offtake and downstream partners to become a unique and valuable asset in an expanding geostrategic critical metals portfolio. With this strategic asset portfolio, Critical Metals Corp is positioned to become a reliable and sustainable supplier of critical minerals essential for defense applications, the clean energy transition, and next-generation technologies in the Western world.

For more information, please visit <https://ir.criticalmetalscorp.com/>

**This announcement has been approved for release on ASX by the Board of Directors.**

-END-

# APPENDIX 1 – JORC Table 1 & 2

## JORC Code, 2012 Edition

### Section 1 Sampling Techniques and Data

Criteria	JORC Code explanation	Commentary
Sampling techniques	<ul style="list-style-type: none"> <li>Nature and quality of sampling (eg cut channels, random chips, or specific specialised industry standard measurement tools appropriate to the minerals under investigation, such as down hole gamma sondes, or handheld XRF instruments, etc). These examples should not be taken as limiting the broad meaning of sampling.</li> <li>Include reference to measures taken to ensure sample representivity and the appropriate calibration of any measurement tools or systems used.</li> <li>Aspects of the determination of mineralisation that are Material to the Public Report.</li> <li>In cases where ‘industry standard’ work has been done this would be relatively simple (eg ‘reverse circulation drilling was used to obtain 1 m samples from which 3 kg was pulverised to produce a 30 g charge for fire assay’). In other cases more explanation may be required, such as where there is coarse gold that has inherent sampling problems. Unusual commodities or mineralisation types (eg submarine nodules) may warrant disclosure of detailed information.</li> </ul>	<p>Diamond drilling was employed using NQ diameter core to ensure optimal recovery and representativeness of the layered kakortokite unit. Drill core was oriented where possible, and core recovery was routinely measured and recorded. Sampling intervals were geologically controlled and based on lithological and mineralogical boundaries, typically ranging from 0.5 m to 2.0 m in length.</p> <p>The review of the QA/QC outcomes do not indicate any issues with the assays used in the Release. Blanks and standards were reported within acceptable limits.</p> <p>Drill core was logged in detail for lithology, mineralogy, structure, and magnetic response, and digitally photographed. Logging was performed using standardised coding schemes to ensure consistency and facilitate geostatistical analysis.</p> <p>Samples were accompanied by blank samples, repeat samples duplicates etc. The core for all diamond holes was cut in Greenland with a quarter of the core being flown to ALS (Australian Laboratory Services, INAB Reg. Nr. 173T) in Australia for assay.</p>
Drilling techniques	<ul style="list-style-type: none"> <li>Drill type (eg core, reverse circulation, open-hole hammer, rotary air blast, auger, Bangka, sonic, etc) and details (eg core diameter, triple or standard tube, depth of diamond tails, face-sampling bit or other type, whether core is oriented and if so, by what method, etc).</li> </ul>	<p>Conventional diamond drilling from surface with single standard tube NQ, 2024 and 2025</p>
Drill sample recovery	<ul style="list-style-type: none"> <li>Method of recording and assessing core and chip sample recoveries and results assessed.</li> <li>Measures taken to maximise sample recovery and ensure representative nature of the samples.</li> <li>Whether a relationship exists between sample recovery and grade and whether sample bias may have occurred due to preferential loss/gain of fine/coarse material.</li> </ul>	<p>Recovery from diamond drilling was visually recorded in the range of 95-100% and monitored by the onsite project geologist.</p>
Logging	<ul style="list-style-type: none"> <li>Whether core and chip samples have been geologically and geotechnically logged to a level of detail to support appropriate Mineral Resource estimation, mining studies and metallurgical studies.</li> <li>Whether logging is qualitative or quantitative in nature. Core (or costean, channel, etc) photography.</li> <li>The total length and percentage of the relevant intersections logged.</li> </ul>	<p>All core was logged qualitatively and photographed.</p>

Criteria	JORC Code explanation	Commentary																					
Sub-sampling techniques and sample preparation	<ul style="list-style-type: none"> <li>• If core, whether cut or sawn and whether quarter, half or all core taken.</li> <li>• If non-core, whether riffled, tube sampled, rotary split, etc and whether sampled wet or dry.</li> <li>• For all sample types, the nature, quality and appropriateness of the sample preparation technique.</li> <li>• Quality control procedures adopted for all sub-sampling stages to maximise representivity of samples.</li> <li>• Measures taken to ensure that the sampling is representative of the in situ material collected, including for instance results for field duplicate/second-half sampling.</li> <li>• Whether sample sizes are appropriate to the grain size of the material being sampled.</li> </ul>	<p>Half Core was submitted to the Laboratory for Assaying with the remaining half core retained in Greenland for Assay checks and additional test work if required.</p> <p>Half Core was deemed a representative sample.</p>																					
Quality of assay data and laboratory tests	<ul style="list-style-type: none"> <li>• The nature, quality and appropriateness of the assaying and laboratory procedures used and whether the technique is considered partial or total.</li> <li>• For geophysical tools, spectrometers, handheld XRF instruments, etc, the parameters used in determining the analysis including instrument make and model, reading times, calibrations factors applied and their derivation, etc.</li> <li>• Nature of quality control procedures adopted (eg standards, blanks, duplicates, external laboratory checks) and whether acceptable levels of accuracy (ie lack of bias) and precision have been established.</li> </ul>	<p>The laboratory results compare favourably with other samples taken over many years on this site. ALS's internal standards reused approximately 50 elements are the certified standards used by labs and they were an acceptable range</p> <p>Assay Laboratory Methods used by ALS Geochemistry Perth combined both XRF and ICP Fusion.</p> <p>All sampling was conducted under the supervision of a qualified geologist. Sample preparation and analysis followed industry-standard QA/QC protocols, including the insertion of certified reference materials, blanks, and duplicates at a minimum rate of 5% each. All QA/QC results were within acceptable limits, with no significant bias detected.</p>																					
Verification of sampling and assaying	<ul style="list-style-type: none"> <li>• The verification of significant intersections by either independent or alternative company personnel.</li> <li>• The use of twinned holes.</li> <li>• Documentation of primary data, data entry procedures, data verification, data storage (physical and electronic) protocols.</li> <li>• Discuss any adjustment to assay data.</li> </ul>	<p>No twin holes under taken.</p> <p>Any significant intersections have been verified by Company Person and Core Geoscience.</p> <p>Multielement results (REE) are converted to stoichiometric oxide (REO) using element-to stoichiometric conversion factors.</p> <table border="1"> <thead> <tr> <th>Element ppm</th> <th>Conversion Factor</th> <th>Oxide Form</th> </tr> </thead> <tbody> <tr> <td>Ce</td> <td>1.1713</td> <td>CeO2</td> </tr> <tr> <td>Dy</td> <td>1.1477</td> <td>Dy2O3</td> </tr> <tr> <td>Er</td> <td>1.1435</td> <td>Er2O3</td> </tr> <tr> <td>Eu</td> <td>1.1579</td> <td>Eu2O3</td> </tr> <tr> <td>Gd</td> <td>1.1526</td> <td>Gd2O3</td> </tr> <tr> <td>Ho</td> <td>1.1455</td> <td>Ho2O3</td> </tr> </tbody> </table>	Element ppm	Conversion Factor	Oxide Form	Ce	1.1713	CeO2	Dy	1.1477	Dy2O3	Er	1.1435	Er2O3	Eu	1.1579	Eu2O3	Gd	1.1526	Gd2O3	Ho	1.1455	Ho2O3
Element ppm	Conversion Factor	Oxide Form																					
Ce	1.1713	CeO2																					
Dy	1.1477	Dy2O3																					
Er	1.1435	Er2O3																					
Eu	1.1579	Eu2O3																					
Gd	1.1526	Gd2O3																					
Ho	1.1455	Ho2O3																					

Criteria	JORC Code explanation	Commentary																											
		<table border="1" data-bbox="1137 108 2013 592"> <tr> <td>La</td> <td>1.1728</td> <td>La2O3</td> </tr> <tr> <td>Lu</td> <td>1.1371</td> <td>Lu2O3</td> </tr> <tr> <td>Nd</td> <td>1.1664</td> <td>Nd2O3</td> </tr> <tr> <td>Pr</td> <td>1.1703</td> <td>Pr2O3</td> </tr> <tr> <td>Sm</td> <td>1.1596</td> <td>Sm2O3</td> </tr> <tr> <td>Tb</td> <td>1.1510</td> <td>Tb4O7</td> </tr> <tr> <td>Tm</td> <td>1.1421</td> <td>Tm2O3</td> </tr> <tr> <td>Y</td> <td>1.2699</td> <td>Y2O3</td> </tr> <tr> <td>Yb</td> <td>1.1387</td> <td>Yb2O3</td> </tr> </table> <p data-bbox="1137 592 2013 691">Rare earth oxide is the industry accepted form for reporting rare earths. The following calculations are used for compiling REO into their reporting and evaluation groups:</p> <p data-bbox="1137 703 2013 738">TREO (Total Rare Earth Oxide)</p> <p data-bbox="1137 751 2013 882">= La2O3 + CeO2 + Pr2O3 + Nd2O3 + Sm2O3 + Eu2O3 + Gd2O3 + Tb4O7 + Dy2O3 + Ho2O3 + Er2O3 + Tm2O3 + Yb2O3 + Lu2O3 + Y2O3.</p> <p data-bbox="1137 895 2013 930">Note that Y2O3 is included in the TREO calculation.</p>	La	1.1728	La2O3	Lu	1.1371	Lu2O3	Nd	1.1664	Nd2O3	Pr	1.1703	Pr2O3	Sm	1.1596	Sm2O3	Tb	1.1510	Tb4O7	Tm	1.1421	Tm2O3	Y	1.2699	Y2O3	Yb	1.1387	Yb2O3
La	1.1728	La2O3																											
Lu	1.1371	Lu2O3																											
Nd	1.1664	Nd2O3																											
Pr	1.1703	Pr2O3																											
Sm	1.1596	Sm2O3																											
Tb	1.1510	Tb4O7																											
Tm	1.1421	Tm2O3																											
Y	1.2699	Y2O3																											
Yb	1.1387	Yb2O3																											
Location of data points	<ul data-bbox="248 959 1102 1118" style="list-style-type: none"> <li>• Accuracy and quality of surveys used to locate drill holes (collar and down-hole surveys), trenches, mine workings and other locations used in Mineral Resource estimation.</li> <li>• Specification of the grid system used.</li> <li>• Quality and adequacy of topographic control.</li> </ul>	<p data-bbox="1137 959 2013 1050">All 2025 Drill Holes have been surveyed by a licensed Greenland surveyor using conventional DGPS method, excluding two drill holes which remain controlled by hand held GPS due to weather constraints.</p> <p data-bbox="1137 1062 2013 1098">Topography control is based on 2025 Drone survey.</p>																											
Data spacing and distribution	<ul data-bbox="248 1128 1102 1321" style="list-style-type: none"> <li>• Data spacing for reporting of Exploration Results.</li> <li>• Whether the data spacing and distribution is sufficient to establish the degree of geological and grade continuity appropriate for the Mineral Resource and Ore Reserve estimation procedure(s) and classifications applied.</li> <li>• Whether sample compositing has been applied.</li> </ul>	<p data-bbox="1137 1128 2013 1190">All drillholes were sampled at approximately one metre intervals adjusted according to lithologies.</p> <p data-bbox="1137 1203 2013 1305">Data spacing and distribution is being assessed to establish the degree of geological and grade continuity appropriate for the Mineral Resource and Ore Reserve estimation procedure(s) and classifications.</p> <p data-bbox="1137 1318 2013 1353">No sample compositing was applied.</p>																											
Orientation of data in relation to geological structure	<ul data-bbox="248 1374 1102 1565" style="list-style-type: none"> <li>• Whether the orientation of sampling achieves unbiased sampling of possible structures and the extent to which this is known, considering the deposit type.</li> <li>• If the relationship between the drilling orientation and the orientation of key mineralised structures is considered to have introduced a sampling bias, this should be assessed and reported if material.</li> </ul>	<p data-bbox="1137 1374 2013 1436">Vertical and angled drilling was undertaken through horizontal, and sub horizontal layered sequences targeting known mineralisation.</p>																											

Criteria	JORC Code explanation	Commentary
Sample security	<ul style="list-style-type: none"><li>The measures taken to ensure sample security.</li></ul>	Core locked in containers in Greenland. Chain of custody was managed by the operator throughout
Audits or reviews	<ul style="list-style-type: none"><li>The results of any audits or reviews of sampling techniques and data.</li></ul>	The CP has verified the data and the geological interpretations.

## Section 2 Reporting of Exploration Results

Criteria	JORC Code explanation	Commentary
Mineral tenement and land tenure status	<ul style="list-style-type: none"> <li>Type, reference name/number, location and ownership including agreements or material issues with third parties such as joint ventures, partnerships, overriding royalties, native title interests, historical sites, wilderness or national park and environmental settings.</li> <li>The security of the tenure held at the time of reporting along with any known impediments to obtaining a licence to operate in the area.</li> </ul>	<p>Exploitation Licence MIN 2020-54 granted for 30 years in 2020</p> <p>License is held 100% by Tanbreez Mining A/S which is a Greenlandic company. EUR owns 7.5% of Tanbreez. As part of the granting of the project it received full environmental and social approval. There is no native title in Greenland.</p>
Exploration done by other parties	<ul style="list-style-type: none"> <li>Acknowledgment and appraisal of exploration by other parties.</li> </ul>	<p>All exploration on the current tenement has been done by Tanbreez Mining Greenland A/S. Earlier exploration was carried out by Highwood Resources in the late 1980s</p>
Geology	<ul style="list-style-type: none"> <li>Deposit type, geological setting and style of mineralisation.</li> </ul>	<p>The kakortokite host rock at Tanbreez occurs within the Llímussaq Intrusive Complex, southern Greenland, as part of a layered nepheline syenite–alkaline igneous sequence. The unit consists of rhythmically layered bands, with mineralisation dominated by eudialyte, arfvedsonite and feldspar.</p> <p>The kakortokite forms a laterally continuous magmatic cumulate horizon that is parallel to the primary magmatic layering of the intrusion.</p> <p>The mineral assemblage is interpreted as a primary crystallised directly from the parental magma.</p>
Drill hole Information	<ul style="list-style-type: none"> <li>A summary of all information material to the understanding of the exploration results including a tabulation of the following information for all Material drill holes: <ul style="list-style-type: none"> <li>easting and northing of the drill hole collar</li> <li>elevation or RL (Reduced Level – elevation above sea level in metres) of the drill hole collar</li> <li>dip and azimuth of the hole</li> <li>down hole length and interception depth</li> <li>hole length.</li> </ul> </li> <li>If the exclusion of this information is justified on the basis that the information is not Material and this exclusion does not detract from the understanding of the report, the Competent Person should clearly explain why this is the case.</li> </ul>	<p>The Drill hole statistics are included in the body of the report see Table 1 and Appendix 2.</p>
Data aggregation methods	<ul style="list-style-type: none"> <li>In reporting Exploration Results, weighting averaging techniques, maximum and/or minimum grade truncations (eg cutting of high grades) and cut-off grades are usually Material and should be stated.</li> <li>Where aggregate intercepts incorporate short lengths of high grade results and longer lengths of low grade results, the procedure used for such aggregation should be stated and some typical examples of such aggregations should be shown in detail.</li> <li>The assumptions used for any reporting of metal equivalent values should</li> </ul>	<p>No cutting of grades has been undertaken.</p> <p>Data has been aggregated according to downhole intercept length above the cut-off grade and internal sub-grade material has been included.</p> <p>A lower cut-off grade of 3000ppm TREO + Y has been applied.</p> <p>EUR considers this to be an appropriate cut-off grade for exploration data for the Tanbreez Rare Earth Project.</p>

Criteria	JORC Code explanation	Commentary
	be clearly stated.	<p>Multielement results (REE) are converted to stoichiometric oxide (REO) using element-to stoichiometric conversion factors.</p> <p>These stoichiometric conversion factors are stated in the 'verification of sampling and assaying' table above and can be referenced in appropriate publicly available technical data, see Table 2 and Appendix 2.</p>
Relationship between mineralisation widths and intercept lengths	<ul style="list-style-type: none"> <li>• These relationships are particularly important in the reporting of Exploration Results.</li> <li>• If the geometry of the mineralisation with respect to the drill hole angle is known, its nature should be reported.</li> <li>• If it is not known and only the down hole lengths are reported, there should be a clear statement to this effect (eg 'down hole length, true width not known').</li> </ul>	<p>The whole of each drill hole is in mineralisation from the surface near the base some xenoliths of the unit below or distinct Phonolite Tephry were noted.</p> <p>Drillholes drilled vertical and angle to intersect flat to shallow dipping mineralisation. Vertical holes are interpreted as approximate true widths.</p> <p>Intercepts are reported as down hole only.</p>
Diagrams	<ul style="list-style-type: none"> <li>• Appropriate maps and sections (with scales) and tabulations of intercepts should be included for any significant discovery being reported These should include, but not be limited to a plan view of drill hole collar locations and appropriate sectional views.</li> </ul>	See maps and figures in the body of the report.
Balanced reporting	<ul style="list-style-type: none"> <li>• Where comprehensive reporting of all Exploration Results is not practicable, representative reporting of both low and high grades and/or widths should be practiced to avoid misleading reporting of Exploration Results.</li> </ul>	Balanced report based on available data. No outlier values were reported.
Other substantive exploration data	<ul style="list-style-type: none"> <li>• Other exploration data, if meaningful and material, should be reported including (but not limited to): geological observations; geophysical survey results; geochemical survey results; bulk samples – size and method of treatment; metallurgical test results; bulk density, groundwater, geotechnical and rock characteristics; potential deleterious or contaminating substances.</li> </ul>	Check assays and other holes assays are currently going through the procedure and not yet submitted to the lab.
Further work	<ul style="list-style-type: none"> <li>• The nature and scale of planned further work (eg tests for lateral extensions or depth extensions or large-scale step-out drilling).</li> <li>• Diagrams clearly highlighting the areas of possible extensions, including the main geological interpretations and future drilling areas, provided this information is not commercially sensitive.</li> </ul>	Interpretation of drilling results is currently being undertaken in preparation for the 2026 Field Season.

## APPENDIX 2 – Drill Assay Results – TREOY, HREO & Metal Oxides

Hole ID	From	To	Interval	TREOY ppm	HREOY ppm	LREO ppm	HREO Ratio %	ZrO2 %	Ta2O5 ppm	Nb2O5 ppm	Ga2O5 ppm	HfO2 ppm	CeO2 ppm	Th ppm	U ppm
25-D10	0.0	132.0	132.0	4577	1109	3468	23.8	1.5066	92	1260	98	294	1722	56	19
25-D11	4.0	90.0	86.0	3881	1029	2852	26.2	1.5682	100	1226	92	318	1418	37	13
25-D13	0.0	128.0	128.0	4293	1032	3261	23.6	1.3925	81	1166	106	270	1620	65	21
25-D13	136.0	149.5	13.5	4714	1245	3469	26.1	1.8670	119	1500	88	373	1701	42	15
25-D14	0.5	17.0	16.5	4003	1004	2999	25.0	1.4617	85	1125	96	274	1485	39	15
25-D14	21.0	59.0	38.0	3801	1020	2781	26.6	1.7188	104	1259	84	311	1381	36	12
25-D15	2.0	57.5	55.5	4060	1061	2999	26.0	1.5871	105	1307	95	325	1491	40	15
25-D16	0.0	6.0	6.0	5001	1297	3704	25.9	1.8562	98	1234	115	352	1857	34	13
25-D16	27.0	64.0	37.0	4314	1031	3283	23.5	1.3426	77	1062	103	258	1633	50	17
25-D16	68.0	161.0	93.0	4229	1033	3196	23.9	1.3517	87	1140	95	268	1587	52	17
25-D17	2.0	84.0	82.0	4386	1026	3360	23.2	1.4080	69	1026	102	245	1700	56	18
25-D17	97.0	99.0	2.0	6113	1618	4495	26.5	2.4517	163	1873	75	487	2223	33	12
25-D17	103.0	183.0	80.0	4355	1085	3269	24.6	1.4949	93	1239	96	297	1605	61	16

# APPENDIX 2

SiteID	Depth From	Depth To	TREX ppm	THC ppm	PHEDRO THCO	LEBD ppm	LSD ppm	GOD ppm	PZO ppm	NAO ppm	SMO ppm	EDD ppm	GAD ppm	TZO ppm	DZO ppm	HZO ppm	EDD ppm	TAO ppm	LSD ppm	GAD ppm	YZO ppm	GAD ppm	HZO ppm	NAO ppm	TZO ppm	ZO ppm	THO ppm	UO ppm
25-D10	0	2	3333	622	187	2710	602	1376	141	498	86	8	70	11	68	13	40	5	33	5	377	110	127	772	41	0.6565	0.0100	0.0030
25-D10	2	3	3506	770	220	2736	653	1388	135	464	87	8	75	13	82	17	53	7	45	7	471	121	189	899	55	0.9469	0.0075	0.0030
25-D10	3	4	4565	817	187	3549	799	1732	183	701	124	10	89	15	85	17	54	7	45	6	497	110	153	952	50	0.9086	0.0066	0.0030
25-D10	4	5	3108	558	180	2550	592	1290	128	454	80	6	88	10	59	12	37	5	32	4	340	111	116	707	34	0.6565	0.0044	0.0010
25-D10	5	6	4933	1119	227	3815	941	1879	187	671	126	11	104	19	119	25	81	12	72	9	678	99	278	1249	83	1.4386	0.0038	0.0030
25-D10	6	7	7015	1726	246	5288	1296	2543	262	976	195	16	157	29	185	39	128	18	112	15	1043	77	439	1842	130	2.2018	0.0087	0.0020
25-D10	7	8	3381	816	241	2565	602	1265	128	472	90	8	73	13	86	18	59	9	53	7	497	94	202	870	56	1.0536	0.0067	0.0020
25-D10	8	9	4017	838	209	3179	753	1566	160	584	107	9	82	14	86	18	58	8	49	6	517	99	172	904	53	0.9334	0.0084	0.0030
25-D10	9	10	2891	615	213	2276	535	1131	113	415	75	7	58	10	64	13	41	6	35	5	382	102	130	677	39	0.7200	0.0066	0.0020
25-D10	10	11	4517	855	125	3682	897	1818	187	674	121	9	90	15	88	17	53	7	45	6	514	99	152	1046	52	0.8348	0.0072	0.0030
25-D10	11	12	5219	948	182	4271	983	2101	220	814	143	11	106	17	103	20	64	8	52	7	570	106	179	1180	62	0.9658	0.0051	0.0020
25-D10	12	13	1541	351	228	1190	296	576	59	215	41	3	31	6	36	7	25	4	22	3	217	147	85	388	25	0.4660	0.0030	0.0010
25-D10	13	14	3949	1074	272	2875	706	1413	139	509	99	9	92	18	115	25	82	12	73	10	648	130	289	1061	90	1.4589	0.0028	0.0010
25-D10	14	15	12439	3334	268	9105	2222	4484	452	1598	319	30	326	56	351	78	258	37	220	31	2006	86	976	3319	304	4.9304	0.0056	0.0020
25-D10	15	16	13758	3892	283	9866	2451	4742	485	1730	365	33	327	63	410	89	296	43	262	34	2368	62	1045	3741	305	5.3086	0.0066	0.0030
25-D10	16	17	3488	944	271	2544	613	1247	123	458	93	8	78	15	96	21	68	10	64	9	584	78	208	802	48	1.1549	0.0031	0.0020
25-D10	17	18	3715	868	234	2947	684	1407	139	510	95	8	76	14	90	14	62	9	54	7	518	104	176	828	44	0.9631	0.0068	0.0020
25-D10	18	19	3371	677	201	2694	634	1333	135	496	89	4	78	11	72	14	47	6	40	5	413	109	142	804	41	0.7794	0.0077	0.0020
25-D10	19	20	4554	855	188	3699	875	1824	187	684	119	10	91	15	92	18	58	8	48	6	519	114	165	1089	52	0.8888	0.0072	0.0020
25-D10	20	21	3557	763	215	2794	694	1376	137	490	90	7	72	13	78	16	51	7	46	6	474	116	165	877	47	0.9158	0.0147	0.0040
25-D10	21	22	5910	1115	189	4795	1134	2328	247	910	163	13	115	19	118	24	75	10	64	8	682	112	211	1386	69	1.1779	0.0088	0.0030
25-D10	22	23	5769	1204	209	4565	1050	2254	233	860	156	13	124	21	130	26	85	12	74	9	724	98	255	1403	81	1.3494	0.0122	0.0030
25-D10	23	24	6023	1461	243	4561	1118	2217	228	828	157	13	127	24	156	32	106	15	99	13	889	91	371	1580	108	1.9249	0.0049	0.0020
25-D10	24	25	4242	1579	269	3549	891	1579	163	519	143	17	139	26	169	37	142	17	107	14	914	112	212	1637	119	2.1637	0.0072	0.0020
25-D10	25	26	2443	731	212	2712	630	1333	138	494	94	8	70	13	78	16	51	7	44	4	448	105	160	823	46	0.8845	0.0083	0.0030
25-D10	26	27	3071	695	226	2376	577	1172	116	425	80	7	61	11	70	14	48	7	42	6	436	108	158	744	44	0.8578	0.0095	0.0030
25-D10	27	28	5559	1433	258	4126	1038	1984	200	748	145	12	123	23	154	32	107	16	96	13	869	102	367	1545	106	1.9181	0.0083	0.0030
25-D10	28	29	3492	945	242	2648	603	1351	132	467	88	7	78	13	88	19	58	9	55	8	517	81	216	912	62	1.1901	0.0050	0.0020
25-D10	29	30	3249	808	249	2441	564	1247	120	423	80	7	74	13	86	18	56	9	54	8	490	89	212	846	60	1.1252	0.0055	0.0020
25-D10	30	31	3888	875	226	2993	694	1499	152	542	97	9	87	14	94	19	58	9	55	7	531	95	209	934	63	1.1347	0.0052	0.0020
25-D10	31	32	3449	859	224	2527	280	1431	143	509	94	8	83	14	92	19	59	8	54	6	516	93	215	955	63	1.1171	0.0072	0.0030
25-D10	32	33	3637	944	233	2791	665	1364	145	512	96	8	81	14	94	18	57	8	56	7	511	97	213	985	60	1.1306	0.0073	0.0020
25-D10	33	34	3516	788	224	2728	633	1388	136	477	86	8	77	13	85	17	54	8	49	6	479	98	188	854	58	1.0131	0.0071	0.0020
25-D10	34	35	6866	2485	512	1243	2580	261	912	172	15	160	27	181	38	119	17	102	15	1020	91	438	1808	142	2.2558	0.0056	0.0030	
25-D10	35	36	3446	753	219	2693	625	1364	134	478	85	7	73	12	81	17	52	7	48	7	456	118	195	851	62	1.0117	0.0025	0.0020
25-D10	36	37	5284	1290	244	3994	973	2002	196	686	125	12	121	21	143	30	93	13	86	12	770	113	355	1448	118	1.7898	0.0028	0.0020
25-D10	37	38	7345	1959	267	5386	1302	2678	264	948	177	16	178	32	213	46	144	21	134	18	1117	71	571	2178	189	2.8232	0.0044	0.0020
25-D10	38	39	4447	359	222	1257	280	1431	143	509	94	8	83	14	92	19	59	8	54	6	516	93	215	950	63	1.1212	0.0114	0.0030
25-D10	39	40	2614	583	223	3031	499	1028	105	374	69	6	59	9	61	12	38	6	36	5	357	90	137	603	37	0.7659	0.0051	0.0020
25-D10	40	41	3358	823	245	2535	596	1284	123	443	82	7	74	13	86	18	56	8	53	7	508	109	217	911	64	1.1779	0.0063	0.0020
25-D10	41	42	3841	716	187	3125	746	1585	156	539	91	8	75	12	75	15	46	6	41	6	441	132	164	854	50	0.9172	0.0073	0.0030
25-D10	42	43	5219	1120	215	4099	1002	2039	205	720	123	11	107	18	120	25	78	11	71	10	681	121	308	1334	97	1.5872	0.0060	0.0030
25-D10	43	44	10671	2747	258	7924	1900	3931	399	1406	264	24	249	43	295	63	195	28	180	25	1670	173	776	2885	244	4.0524	0.0051	0.0030
25-D10	44	45	6835	1742	255	5093	1278	2518	250	867	164	15	154	27	187	38	123	18	117	16	1062	87	482	1905	145	2.5330	0.0064	0.0030
25-D10	45	46	4748	966	204	3782	684	1431	143	509	94	8	83	14	92	19	59	8	54	6	516	93	215	950	63	1.1212	0.0114	0.0030
25-D10	46	47	3830	851	222	2979	746	1486	145	507	87	8	81	14	91	19	58	8	54	7	518	118	212	1085	65	1.1509	0.0120	0.0030
25-D10	47	48	3728	782	210	2946	710	1493	146	506	84	8	77	13	83	18	53	8	50	7	474	118	208	943	62	1.1320	0.0044	0.0030
25-D10	48	49	4823	1174	243	3649	919	1812	177	618	113	10	108	18	127	27	84	12	79	11	706	110	333	1351	97	1.7290	0.0061	0.0030
25-D10	49	50	5115	1252	245	3863	963	1922	189	656	122	11	118	20	135	28	89	13	83	11	754	101	330	1443	99	1.7088	0.0090	0.0040
25-D10	50	51	8948	2450	274	6498	1572	3206	321	1157	222	20	219	39	262	56	178	26	169	23	1479	78	695	2646	208	3.5591	0.0094	0.0040
25-D10	51	52	4034	1022	253	3012	732	1505	147	521	98	9	97	17	11													

25-D13	5	6	3115	609	196	2506	581	1265	125	449	79	7	61	10	63	13	37	5	35	5	380	114	121	734	36	0.7267	0.0102	0.0030
25-D13	6	7	4018	861	214	3157	715	1597	161	576	99	9	81	15	90	19	56	8	53	7	531	117	190	1000	57	1.1077	0.0093	0.0030
25-D13	7	8	4067	927	228	3140	729	1572	158	570	101	9	84	15	98	21	60	9	57	8	575	108	222	1024	64	1.2603	0.0072	0.0030
25-D13	8	9	4269	993	209	3275	813	1720	163	569	99	8	81	14	87	19	55	8	57	7	532	122	178	1009	51	1.0820	0.0096	0.0030
25-D13	9	10	4544	906	199	3639	862	1836	178	643	110	9	85	15	92	20	55	8	53	7	569	122	184	1088	55	1.0928	0.0090	0.0030
25-D13	10	11	4879	1383	235	4496	1018	2260	226	822	155	14	129	24	145	32	94	13	89	11	846	90	340	1477	99	1.8371	0.0057	0.0020
25-D13	11	12	4007	688	212	3318	739	1695	171	608	97	8	77	12	71	15	42	6	36	5	424	109	119	868	38	0.7105	0.0077	0.0030
25-D13	12	13	4489	941	170	3548	802	1793	179	650	114	10	90	16	98	21	61	9	56	7	584	110	200	1075	61	1.1455	0.0082	0.0030
25-D13	13	14	5064	963	190	4101	901	2088	210	763	128	11	97	16	101	21	60	9	55	7	597	105	189	1158	60	1.0725	0.0074	0.0030
25-D13	14	15	3928	829	211	3099	707	1566	155	562	101	8	79	14	82	18	51	7	47	6	526	110	138	885	42	0.8780	0.0040	0.0020
25-D13	15	16	4199	969	204	3649	858	1443	164	619	122	11	109	19	119	26	76	8	57	7	629	119	189	956	63	1.1029	0.0062	0.0030
25-D13	16	17	3965	1158	292	2807	667	1376	136	514	105	9	95	18	111	26	75	11	74	10	738	94	195	885	50	1.2319	0.0065	0.0030
25-D13	17	18	3502	1076	307	2427	591	1180	117	436	93	8	85	16	106	24	70	11	68	9	687	94	186	758	43	1.1725	0.0060	0.0030
25-D13	18	19	3597	740	206	2857	639	1431	147	537	95	8	74	12	77	17	48	7	39	5	461	125	147	846	44	0.8348	0.0068	0.0020
25-D13	19	20	3091	603	195	2487	547	1235	131	486	82	7	66	11	65	14	39	6	32	4	367	116	125	747	40	0.6943	0.0067	0.0020
25-D13	20	21	3558	659	185	2899	634	1443	154	563	95	8	73	12	71	14	42	6	35	4	401	117	130	862	43	0.7065	0.0110	0.0030
25-D13	21	22	4755	875	184	3880	866	1941	204	735	124	10	93	15	93	19	55	8	46	6	541	109	173	1126	56	0.9280	0.0088	0.0030
25-D13	22	23	5203	998	192	4206	990	2119	214	747	125	11	100	17	103	22	147	9	55	7	620	109	204	1180	62	1.0996	0.0094	0.0030
25-D13	23	24	4883	786	161	4097	911	2064	218	770	124	10	90	14	82	17	48	7	39	5	484	116	132	1063	45	0.7524	0.0072	0.0030
25-D13	24	25	2158	495	230	1663	407	806	364	506	55	4	50	11	50	11	34	5	31	4	307	120	118	569	32	0.6605	0.0091	0.0020
25-D13	25	26	4076	1024	251	3052	715	1505	153	565	106	9	91	16	107	24	70	10	65	9	632	116	270	1113	81	1.3778	0.0099	0.0030
25-D13	26	27	6525	1671	256	4853	1163	2371	245	889	170	16	149	27	177	40	121	17	107	14	1018	75	456	1739	132	2.2761	0.0065	0.0020
25-D13	27	28	2809	699	249	2110	496	1053	105	381	69	6	62	11	73	16	49	7	44	6	431	95	192	745	50	0.9780	0.0042	0.0010
25-D13	28	29	3947	862	219	3084	725	1548	156	553	95	9	82	15	89	19	57	8	50	7	536	108	196	942	58	1.0158	0.0088	0.0030
25-D13	29	30	3542	892	196	2837	658	1443	163	503	82	7	68	12	70	19	55	8	57	6	438	110	136	797	40	0.7092	0.0062	0.0020
25-D13	30	31	3275	716	219	2558	618	1284	127	443	79	7	64	11	73	16	46	7	43	6	451	110	158	795	46	0.8645	0.0102	0.0030
25-D13	31	32	4307	866	201	3441	833	1744	171	584	100	9	84	14	88	19	55	8	48	6	544	108	180	1017	56	0.9685	0.0089	0.0030
25-D13	32	33	2869	617	215	2251	532	1120	113	409	70	6	59	11	65	14	41	6	36	5	381	122	145	693	46	0.7537	0.0046	0.0020
25-D13	33	34	1536	380	247	1156	277	560	60	216	40	4	34	6	39	9	26	4	23	3	235	164	99	407	30	0.5201	0.0028	0.0010
25-D13	34	35	6660	1799	269	4881	1185	2383	242	883	172	16	154	29	192	44	131	19	113	15	1101	132	508	1888	161	2.5192	0.0038	0.0020
25-D13	35	36	15534	4297	285	11105	2733	5344	556	2035	399	39	375	71	465	106	322	47	287	38	2718	66	1250	4388	377	6.1732	0.0070	0.0040
25-D13	36	37	14445	4291	271	11979	3271	5973	617	2179	437	39	417	73	512	117	147	21	118	10	3219	110	570	2319	218	11.0730	0.0070	0.0040
25-D13	37	38	3065	710	232	2355	557	1177	117	420	78	7	63	11	73	16	48	7	43	6	442	112	178	802	47	0.9537	0.0072	0.0020
25-D13	38	39	3643	746	205	2897	661	1456	149	531	93	8	75	13	78	17	49	7	42	6	461	122	159	877	46	0.8861	0.0082	0.0030
25-D13	39	40	2978	689	231	2289	552	1134	114	409	73	6	60	11	72	16	47	7	44	6	427	122	176	773	46	0.9294	0.0075	0.0020
25-D13	40	41	2949	699	237	2251	563	1123	107	381	71	6	57	11	70	15	46	7	43	6	444	126	167	769	44	0.9334	0.0119	0.0040
25-D13	41	42	4136	894	216	3242	765	1634	164	572	99	9	85	15	93	19	52	7	52	7	554	120	216	1016	61	1.1144	0.0063	0.0020
25-D13	42	43	5174	1156	224	4018	919	1990	207	753	136	12	111	20	125	27	76	11	71	9	706	109	282	1294	85	1.4251	0.0070	0.0020
25-D13	43	44	4141	925	224	3498	767	1638	166	551	103	9	82	15	98	20	61	9	56	8	564	104	216	991	59	1.1509	0.0075	0.0020
25-D13	44	45	6138	1493	243	4645	1118	2303	233	825	154	13	134	25	154	34	104	15	93	12	922	93	384	1597	113	1.9992	0.0070	0.0030
25-D13	45	46	2897	671	232	2226	523	1107	113	402	74	6	76	13	82	17	53	8	49	7	414	110	166	766	46	0.8767	0.0081	0.0020
25-D13	46	47	3542	729	206	2813	664	1419	146	488	89	8	72	12	76	16	47	7	41	6	453	124	154	866	43	0.8659	0.0099	0.0030
25-D13	47	48	6072	1266	209	4806	1155	2371	254	854	159	13	130	22	135	27	80	17	10	78	108	109	264	1534	81	1.4454	0.0116	0.0040
25-D13	48	49	4209	1146	272	3063	755	1523	154	518	103	10	97	18	120	26	82	12	77	11	704	89	321	1266	86	1.6817	0.0072	0.0020
25-D13	49	50	3304	778	235	2526	603	1271	129	433	63	7	72	13	81	17	53	8	49	7	479	91	197	858	52	1.0590	0.0074	0.0020
25-D13	50	51	4141	925	224	3498	767	1638	166	551	103	9	82	15	98	20	61	9	56	8	564	104	216	991	59	1.1509	0.0075	0.0020
25-D13	51	52	3629	804	221	2825	677	1419	147	485	90	8	76	13	83	17	53	8	47	6	500	105	184	865	50	1.0050	0.0068	0.0020
25-D13	52	53	3238	787	243	2451	603	1226	123	412	80	7	71	13	82	17	53	8	49	7	488	110	196	811	51	1.0469	0.0065	0.0020
25-D13	53	54	4077	933	229	3144	755	1578	162	537	102	9	88	16	98	20	62	9	56	8	575	118	226	1005	63	1.2009	0.0074	0.0030
25-D13	54	55	3812	859	225	2953	720	1486	150	497	91	8	79	14	89	19	57	9	52	7	533	117	200	943	56	1.0982	0.0080	0.0030
25-D13	55	56	7199	1712	328	5487	1390	2702	279	921	179	16	156	28	181	38	118	17	105	14	1054	110	428	1922	130	2.2086	0.0075	0.0030
25-D13	56	57	4383	1187	271	3196	782	1585	161	547	111	10	102	19	127	27	85	13	78	11	725	114	229	1289	97	1.7223		

25-D13	147	148	4461	1165	26.1	3296	780	1634	166	596	111	10	105	19	123	27	83	13	78	11	706	97	343	1414	105	1.7223	0.0045	0.0020
25-D13	148	149.5	1145	271	3076	725	1511	155	570	105	10	103	108	119	26	81	12	76	11	698	81	336	1369	108	1.6885	0.0037	0.0010	
25-D14	0	1	9452	2382	35.2	7070	4624	3550	363	1266	245	23	217	49	257	54	165	26	154	21	1488	86	632	2532	208	3.2284	0.0067	0.0030
25-D14	1	2	4513	1142	25.3	3372	785	1689	168	607	113	10	103	19	122	25	81	12	74	11	693	95	313	1249	96	1.6075	0.0039	0.0020
25-D14	2	3	4156	1047	25.2	3109	738	1554	156	552	101	9	94	18	113	24	74	11	67	10	637	98	289	1175	89	1.4859	0.0049	0.0020
25-D14	3	4	2373	644	27.2	1729	425	853	85	301	60	5	55	11	68	14	45	7	44	6	394	91	189	713	53	0.9739	0.0031	0.0010
25-D14	4	5	2983	777	26.1	2206	558	1086	111	371	73	6	67	13	80	17	53	8	51	8	480	106	211	855	62	1.1036	0.0051	0.0020
25-D14	5	6	3141	755	24.0	2386	588	1184	119	499	79	7	68	12	79	16	51	8	49	7	464	118	199	862	58	1.0367	0.0055	0.0020
25-D14	6	7	2531	616	24.3	1915	481	947	95	327	60	6	55	10	62	13	41	6	39	5	384	112	157	707	47	0.8510	0.0047	0.0020
25-D14	7	8	3779	1179	25.6	2336	646	1153	119	414	78	7	69	10	82	17	54	8	51	7	476	116	205	871	67	1.1290	0.0049	0.0020
25-D14	8	9	5945	1582	26.6	3463	1010	2205	216	766	152	14	143	27	170	36	114	18	108	15	952	145	447	1722	139	2.2829	0.0045	0.0020
25-D14	9	10	5068	1211	23.9	3856	847	1935	197	731	135	12	120	20	131	29	90	13	84	11	714	78	330	1386	105	1.7695	0.0042	0.0020
25-D14	10	11	3436	697	20.3	2740	597	1370	143	528	94	8	76	12	75	16	48	7	43	6	414	75	162	847	53	0.9118	0.0048	0.0020
25-D14	11	12	2801	694	24.8	2107	516	997	111	404	72	7	67	11	73	16	51	7	48	6	414	83	186	797	57	1.0671	0.0041	0.0020
25-D14	12	13	3113	767	24.6	2346	572	1120	123	440	83	8	70	13	83	18	56	8	52	7	460	90	205	872	63	1.1522	0.0044	0.0020
25-D14	13	14	3472	850	24.5	2622	619	1296	133	476	90	8	80	14	88	19	61	9	58	8	511	99	231	957	71	1.2022	0.0047	0.0020
25-D14	14	15	3062	826	27.0	2236	544	1049	117	433	85	8	76	13	88	19	62	9	59	8	493	95	234	925	72	1.2914	0.0034	0.0020
25-D14	15	16	6541	1700	26.0	4840	1111	2408	246	892	167	16	157	28	182	41	128	18	122	17	1007	79	484	1888	158	2.5868	0.0044	0.0020
25-D14	16	17	5071	1289	25.4	3782	867	1873	191	706	132	13	119	21	137	30	98	14	91	12	768	90	366	1471	118	2.0127	0.0042	0.0020
25-D14	17	18	2499	577	23.6	1872	459	884	101	358	64	6	57	10	62	13	42	6	39	5	343	120	149	683	47	0.8415	0.0054	0.0020
25-D14	18	19	2895	749	25.9	2146	530	1006	112	413	77	7	70	12	79	18	54	8	53	7	448	95	240	846	64	1.1401	0.0045	0.0020
25-D14	19	20	2532	660	26.1	1872	463	880	101	356	67	6	61	11	72	15	49	7	48	6	391	78	193	779	59	1.0671	0.0033	0.0010
25-D14	20	21	2728	691	25.3	2038	502	962	108	385	74	7	65	11	72	16	50	7	48	7	415	87	189	806	58	1.0766	0.0046	0.0020
25-D14	21	22	4452	1121	24.5	3271	717	1689	169	616	115	11	107	18	120	26	85	12	81	11	683	100	315	1200	101	1.8200	0.0046	0.0020
25-D14	22	23	4033	1004	24.9	3029	699	1511	152	551	107	10	94	17	108	24	76	11	71	10	593	89	219	1180	93	1.5534	0.0045	0.0020
25-D14	23	24	2552	629	24.6	1923	469	903	101	377	67	6	63	11	66	14	46	6	44	6	372	101	178	753	54	0.9874	0.0045	0.0020
25-D14	24	25	2873	702	24.4	2171	530	1022	116	418	78	7	66	11	74	16	50	7	47	6	424	99	188	838	60	1.0698	0.0045	0.0020
25-D14	25	26	4423	1143	25.8	3280	763	1628	166	600	112	11	106	18	121	27	83	12	78	10	687	91	314	1277	102	1.7155	0.0049	0.0020
25-D14	26	27	4044	1045	25.9	2999	697	1486	148	551	107	10	97	17	111	25	77	11	74	10	622	71	313	1215	100	1.7223	0.0049	0.0020
25-D14	28	29	3227	788	23.8	2479	607	1198	129	465	88	8	75	11	81	18	58	8	45	9	465	91	189	902	63	1.1147	0.0046	0.0010
25-D14	28	29	3153	786	24.9	2367	568	1134	124	449	84	8	80	13	83	19	56	8	53	7	477	83	215	917	87	1.2049	0.0042	0.0020
25-D14	29	30	3643	876	24.0	2767	652	1382	137	497	90	9	83	15	92	20	64	9	59	8	527	99	231	1024	79	1.2941	0.0058	0.0020
25-D14	30	31	3931	1038	26.4	2894	683	1437	144	521	99	10	95	17	108	24	77	11	72	10	625	95	305	1260	109	1.6480	0.0047	0.0020
25-D14	31	32	3095	864	27.9	2231	551	1044	115	433	80	8	77	14	92	20	66	9	62	8	514	83	268	1032	89	1.4251	0.0030	0.0010
25-D14	32	33	4835	1286	26.6	3550	844	1757	176	637	124	12	118	21	139	30	96	13	92	12	764	81	394	1540	133	2.0870	0.0042	0.0020
25-D14	33	34	3279	784	24.0	2946	596	1152	124	443	87	8	80	14	91	20	63	9	59	8	526	102	243	1034	84	1.3400	0.0060	0.0020
25-D14	34	35	3278	784	24.0	2946	596	1152	124	443	87	8	80	14	91	20	63	9	59	8	526	102	243	1034	84	1.3400	0.0060	0.0020
25-D14	35	36	5928	1718	29.0	4210	1004	2082	207	749	155	13	150	28	183	42	136	19	129	17	1013	78	570	2327	220	2.9042	0.0025	0.0010
25-D14	36	37	2997	2882	29.1	7010	1847	3341	331	1225	242	23	246	46	313	71	230	33	219	30	1695	58	976	3901	349	5.0115	0.0029	0.0020
25-D14	37	38	2810	748	26.6	2063	524	969	107	385	71	7	66	12	77	17	57	8	54	8	450	79	246	992	79	1.3427	0.0037	0.0010
25-D14	38	39	2742	742	27.1	2000	471	980	104	366	71	7	65	12	82	17	54	8	52	7	446	85	222	894	69	1.3008	0.0038	0.0010
25-D14	39	40	2810	747	27.6	2036	482	1002	104	371	70	7	69	12	83	17	57	8	56	8	466	86	237	934	73	1.3643	0.0038	0.0010
25-D14	40	41	4082	1109	27.2	2974	665	1548	142	512	97	10	95	17	123	26	83	12	82	11	660	83	344	1334	111	1.9452	0.0049	0.0020
25-D14	41	42	4596	1256	27.3	3239	729	1732	164	587	115	12	109	20	136	29	93	13	93	12	752	75	383	1511	128	2.1613	0.0036	0.0010
25-D14	42	43	2869	721	27.6	2077	497	1018	106	384	73	6	69	12	84	18	57	8	55	8	481	91	237	968	74	1.3778	0.0039	0.0010
25-D14	43	44	6105	1724	28.2	4381	968	2279	213	757	150	15	148	27	191	40	129	19	126	16	1030	82	522	2081	175	2.9312	0.0046	0.0020
25-D14	44	45	6462	1821	28.2	4641	1020	2414	225	807	158	17	156	28	204	42	141	20	136	17	1076	77	570	2441	187	3.1744	0.0045	0.0020
25-D14	45	46	4351	1166	26.8	3186	695	1677	153	544	107	10	103	18	130	27	88	12	87	11	688	78	369	1431	118	1.8082	0.0039	0.0010
25-D14	46	47	2862	770	26.9	2091	487	1031	106	390	71	7	68	12	83	18	57	8	56	8	461	82	241	967	77	1.3711	0.0042	0.0010
25-D14	47	48	2856	776	27.2	2079	489	1026	106	378	73	8	67	12	85	18	57	8	55	7	467	97	234	966	77	1.3711	0.0042	0.0010
25-D14	48	49	4596	1256	27.3	3239	729	1732	164	587	115	12	109	20	136	29	93	13	93	12	752	75	383	1511	128	2.1613	0.0036	0.0010
25-D14	49	50	2907	757	26.0	2152	497	1016	105	375	71	7	69	12	81	17	54	8	54									

25-D16	26	27	1141	226	198	915	205	447	47	181	30	6	26	4	23	5	14	2	13	2	138	54	44	294	16	0.2202	0.0030	0.0010
25-D16	27	28	1418	200	5667	127	2899	284	1053	179	15	144	25	153	31	90	13	82	12	670	121	318	1745	404	1.6682	0.0100	0.0040	
25-D16	28	29	4137	1155	279	2981	707	1468	146	547	103	97	18	119	26	79	12	76	11	716	116	337	1232	97	1.7831	0.0040	0.0020	
25-D16	29	30	5912	1587	268	4326	225	2187	209	773	148	14	134	26	168	37	114	16	10635	119	456	1642	119	2.1369	0.0051	0.0020		
25-D16	30	31	2714	754	278	1959	487	954	97	350	64	6	63	13	81	17	56	9	56	8	453	83	215	734	57	1.1414	0.0038	0.0010
25-D16	31	32	3798	800	21.1	2998	710	1486	157	542	95	9	82	14	84	17	54	8	49	6	486	102	169	836	51	0.8645	0.0073	0.0020
25-D16	32	33	3109	61	203	2477	581	1225	129	460	77	6	66	11	65	13	41	6	38	5	387	110	125	680	37	0.6619	0.0272	0.0020
25-D16	33	34	3964	819	207	3145	754	1560	164	565	94	9	83	15	88	18	56	8	50	6	494	114	176	888	54	0.9348	0.0066	0.0030
25-D16	34	35	5967	1524	25.5	4443	1041	2236	221	781	149	14	137	26	168	34	110	16	105	13	914	93	207	1483	124	2.1275	0.0052	0.0020
25-D16	35	36	3429	854	24.9	571	1203	584	671	134	470	94	8	9	15	87	19	52	9	514	89	238	591	64	1.1286	0.0040	0.0010	
25-D16	36	37	2711	580	214	2131	524	1045	108	384	63	6	58	10	60	12	37	6	36	5	357	110	127	636	36	0.6889	0.0073	0.0020
25-D16	37	38	3366	701	208	2665	611	1314	141	504	87	8	75	12	75	15	44	6	41	5	428	105	143	756	44	0.7470	0.0075	0.0020
25-D16	38	39	4143	849	205	3294	731	1628	180	635	112	9	93	15	93	18	55	8	50	6	511	112	179	941	56	0.9469	0.0067	0.0020
25-D16	39	40	4202	37	168	2665	603	1321	144	507	84	6	63	10	57	11	33	5	29	4	326	117	99	680	34	0.5538	0.0040	0.0020
25-D16	40	41	4802	1183	247	3618	862	1818	182	628	118	11	108	20	129	27	85	13	80	10	714	97	311	1215	95	1.6412	0.0049	0.0020
25-D16	41	42	4887	1332	273	3555	853	1769	177	624	121	12	118	22	144	30	97	15	94	12	800	77	373	1772	107	1.9181	0.0040	0.0020
25-D16	42	43	3742	885	237	2847	611	1400	149	527	91	9	87	15	95	19	62	9	57	7	532	97	212	910	63	1.1286	0.0054	0.0020
25-D16	43	44	4343	653	208	2490	579	1226	131	469	78	7	68	12	69	14	42	6	39	5	399	102	134	700	41	0.6903	0.0066	0.0020
25-D16	44	45	2661	648	243	2013	494	990	102	358	63	6	59	11	68	14	44	7	43	6	397	104	160	648	47	0.8267	0.0052	0.0020
25-D16	45	46	2745	616	224	2129	507	1053	112	384	67	6	61	11	67	14	41	6	39	5	373	125	144	642	45	0.7362	0.0045	0.0020
25-D16	46	47	2732	712	260	2021	490	986	104	364	70	6	63	12	74	17	50	8	47	6	436	140	192	685	60	0.9588	0.0027	0.0010
25-D16	47	48	13637	3716	273	9921	2404	4926	485	1738	336	32	327	62	406	86	274	40	264	33	2222	78	1054	3604	325	5.2564	0.0053	0.0030
25-D16	48	49	7799	2161	277	5638	1325	2825	281	995	139	19	189	35	236	49	158	24	154	20	1295	69	613	2036	177	3.3588	0.0088	0.0020
25-D16	50	51	4839	359	169	3598	580	1188	188	670	112	10	96	17	109	23	73	11	66	8	498	104	153	923	49	0.8592	0.0036	0.0020
25-D16	50	51	4320	730	226	2500	922	1238	130	458	83	7	71	12	77	16	49	7	46	6	446	114	172	793	49	0.8959	0.0067	0.0020
25-D16	51	52	3997	829	207	3168	733	1560	167	598	101	9	89	15	91	17	53	8	50	6	499	114	165	919	52	0.8618	0.0100	0.0030
25-D16	52	53	4948	1098	222	3851	887	1947	197	686	123	12	109	19	117	24	73	11	72	9	664	110	263	1158	79	1.4048	0.0062	0.0020
25-D16	53	54	5430	1340	238	4299	966	2162	223	793	142	13	131	23	140	30	92	14	88	11	805	95	331	1357	100	1.7088	0.0060	0.0020
25-D16	54	55	5640	1425	263	4051	950	1996	202	714	130	12	126	23	153	32	101	15	99	12	864	91	377	1369	108	2.0059	0.0050	0.0020
25-D16	56	57	3243	63	232	3535	625	1271	137	467	80	7	68	11	69	14	42	6	39	5	450	113	140	764	46	1.3461	0.0027	0.0010
25-D16	56	57	3309	781	236	2529	605	1231	132	462	82	8	76	13	83	17	53	8	51	6	474	104	183	810	54	0.9442	0.0064	0.0020
25-D16	57	58	4509	1209	268	3301	783	1615	171	609	111	10	110	21	135	27	86	13	83	11	723	82	323	1192	91	1.6817	0.0037	0.0020
25-D16	58	59	2621	700	267	1921	464	937	98	349	66	6	62	12	76	16	51	8	48	7	422	82	198	699	55	1.0401	0.0027	0.0010
25-D16	59	60	3141	790	252	2351	558	1151	122	435	78	7	75	13	86	17	54	8	52	7	477	95	202	784	57	1.0806	0.0041	0.0010
25-D16	60	61	2912	705	242	2207	508	1118	109	394	72	7	64	12	72	15	48	7	44	6	437	108	175	700	49	0.9185	0.0051	0.0020
25-D16	61	62	4428	985	243	3443	755	1744	176	639	119	10	95	16	102	21	65	9	59	8	610	110	219	1010	67	1.1360	0.0067	0.0020
25-D16	63	64	3704	894	235	2205	635	1489	149	534	89	9	86	15	96	20	65	10	65	7	559	75	287	1088	86	1.1968	0.0027	0.0010
25-D16	63	64	4406	1067	242	3239	745	1689	168	614	113	10	96	17	109	23	73	11	66	8	664	105	265	1085	88	1.3576	0.0037	0.0010
25-D16	64	65	2907	770	265	2138	476	1069	108	400	78	7	67	12	81	17	55	8	51	7	471	91	210	837	76	1.0577	0.0016	0.0010
25-D16	65	66	2992	792	265	2200	501	1099	110	407	76	7	67	12	80	17	56	8	54	7	490	93	218	871	77	1.0941	0.0016	0.0010
25-D16	66	67	2608	655	251	1953	443	984	98	355	67	6	58	10	69	14	47	7	43	6	401	97	177	728	61	0.8956	0.0015	0.0010
25-D16	67	68	2089	566	271	1523	345	741	81	294	57	5	50	9	58	12	40	6	38	5	348	93	152	612	55	0.7862	0.0099	0.0000
25-D16	68	69	6942	1837	265	5105	1231	2518	253	909	179	16	154	29	193	41	132	19	120	15	1134	83	512	1939	174	2.4490	0.0031	0.0010
25-D16	70	71	3646	921	253	2725	615	1370	136	594	93	8	86	15	96	20	65	10	65	9	559	75	287	1068	86	1.1968	0.0027	0.0010
25-D16	70	71	3715	371	202	1146	338	719	77	281	47	6	37	6	39	8	25	4	4	3	225	82	106	453	33	0.5579	0.0041	0.0010
25-D16	71	72	1213	425	222	2276	507	1152	117	425	70	5	49	8	46	9	27	4	24	3	270	82	81	508	24	0.4714	0.0071	0.0020
25-D16	72	73	4034	913	226	3121	697	1578	160	572	104	9	77	15	93	20	62	8	54	7	568	102	213	948	65	1.0996	0.0066	0.0020
25-D16	73	74	3461	627	181	2834	595	1450	149	540	93	7	69	11	67	13	38	5	32	4	387	101	118	691	37	0.6768	0.0055	0.0020
25-D16	74	75	3823	767	201	3056	672	1560	156	561	99	9	81	13	84	16	51	7	43	6	446	136	167	819	54	0.8470	0.0052	0.0010
25-D16	75	76	7924	2155	272	5768	1407	2825	284	1031	201	19	184	35	225	48	158	23	143	19	1321	85	605	2207	192	2.9447	0.0061	0.0020
25-D16	76	77	7018	1907	272	5111	1249	2506	250	910	177	17	161	31	204	43	140	21	130	17	1162	86	541	1939	162	2.6206	0.0027	0.0010
25-D16	77	78	3077	327	238	1345	550	1187	117	416	113	10	63	13	74	15	51	7	45	4	495	118	182	798	53	0.9105	0.0105	0.0030
25-D16	78	79	42																									

25-D17	7	8	2727	703	258	2024	484	995	103	365	70	7	65	11	76	16	49	7	47	6	428	120	160	610	40	10550	00061	00020	
25-D17	8	9	2727	664	203	2612	550	1370	130	471	83	8	70	19	72	14	43	6	39	5	404	128	127	689	35	8375	00062	00030	
25-D17	9	10	4893	1029	210	3864	856	1953	199	714	130	11	107	18	118	23	73	9	61	8	612	118	236	1117	62	13223	00061	00030	
25-D17	10	11	5978	1417	237	4561	1002	2297	235	851	161	14	139	24	164	34	107	14	102	12	831	82	375	1443	97	29377	00049	00020	
25-D17	11	12	3054	687	225	2367	535	1169	124	450	81	8	72	12	78	16	50	7	45	6	403	93	169	728	43	94649	00065	00030	
25-D17	12	13	4390	829	189	3561	775	1812	186	663	115	10	94	15	92	19	57	7	46	6	494	112	171	1024	51	97172	00074	00020	
25-D17	13	14	4662	960	206	3701	805	1873	192	700	121	11	104	17	112	22	67	9	55	7	568	99	213	1066	58	12130	00077	00030	
25-D17	14	15	5717	1411	247	4306	951	2174	219	797	151	14	138	24	165	34	106	14	92	12	827	89	374	1334	95	20667	00054	00020	
25-D17	15	16	3189	750	235	2439	549	1227	125	447	94	8	76	13	86	18	54	8	49	7	439	106	196	770	50	10887	00073	00020	
25-D17	17	17	2927	616	232	3240	679	1427	114	421	78	7	62	16	76	15	43	7	46	6	411	117	173	713	47	11177	00071	00010	
25-D17	17	18	2512	588	234	1924	441	914	105	372	67	6	60	10	69	14	44	6	37	5	343	116	151	651	40	88618	00041	00010	
25-D17	18	19	2739	667	244	2072	498	981	113	399	74	6	67	11	77	16	48	6	43	5	392	104	175	713	46	96969	00059	00020	
25-D17	19	20	3721	861	232	2859	624	1437	149	540	99	9	89	15	100	20	63	9	55	8	504	83	224	923	58	12171	00045	00020	
25-D17	20	21	4395	1034	235	3361	741	1695	170	629	116	10	101	18	117	24	75	10	64	9	616	101	257	1050	70	14116	00066	00020	
25-D17	21	22	3644	738	208	2886	650	1456	148	532	93	8	80	13	84	17	55	7	44	6	452	108	167	878	47	9631	00066	00020	
25-D17	22	23	3871	796	206	3073	678	1554	158	576	98	8	84	14	93	18	56	7	47	6	472	112	189	957	55	11023	00097	00020	
25-D17	23	24	4193	968	236	3205	715	1609	165	594	112	10	98	17	115	23	74	10	67	8	579	106	267	1071	74	14656	00036	00020	
25-D17	24	25	4009	1069	242	3340	729	1677	173	629	122	11	108	19	123	25	80	11	69	9	625	104	282	1113	80	15467	00048	00020	
25-D17	25	26	4583	1148	250	3435	751	1732	175	645	121	11	111	20	133	27	87	12	75	10	672	121	311	1117	87	16547	00047	00020	
25-D17	26	27	5222	1388	256	3884	851	1941	198	735	140	13	130	23	156	32	102	14	89	11	781	110	368	1255	103	19316	00039	00020	
25-D17	27	28	4773	1256	263	3517	782	1757	178	663	126	12	119	21	146	30	97	13	82	11	737	116	349	1133	97	18371	00031	00010	
25-D17	28	29	4416	1211	274	3205	739	1548	163	624	120	12	111	21	140	29	91	14	84	10	672	110	334	341	1023	93	16817	00025	00010
25-D17	30	30	4343	1146	264	3197	722	1591	164	595	114	11	109	19	132	27	89	12	75	10	672	132	322	1039	91	17223	00023	00010	
25-D17	31	31	4279	1125	263	3154	711	1578	160	581	114	10	107	18	127	26	84	12	75	10	667	133	316	1018	89	16108	00024	00010	
25-D17	31	32	4731	1231	360	3500	781	1757	174	650	128	12	113	21	144	30	95	13	82	11	717	120	349	1125	98	18236	00023	00010	
25-D17	32	33	5372	1402	261	3970	889	2002	201	726	140	13	134	24	162	34	109	15	91	12	820	114	387	1289	110	20735	00029	00010	
25-D17	33	34	5396	1407	261	3989	900	2002	202	733	139	13	136	24	164	34	108	14	91	12	819	102	394	1294	110	20465	00033	00010	
25-D17	34	35	5118	1304	255	3814	856	1922	192	698	133	12	124	22	151	31	101	14	87	11	763	94	356	1215	102	19046	00034	00010	
25-D17	35	36	4692	1175	250	3517	790	1769	180	646	121	11	112	20	138	29	90	12	78	11	684	94	322	1110	90	16953	00038	00020	
25-D17	36	37	3895	952	245	2933	698	1468	150	545	102	10	93	16	108	23	54	10	67	9	644	94	256	1334	73	16750	00074	00020	
25-D17	37	38	3663	879	240	2783	622	1388	143	523	99	9	87	15	101	21	67	9	60	8	512	89	238	892	68	12692	00032	00010	
25-D17	38	39	2402	612	253	1908	429	856	99	352	65	6	61	10	70	14	46	6	41	6	357	95	171	636	47	9167	00026	00010	
25-D17	39	40	1474	388	263	1085	255	510	60	217	40	4	36	6	43	9	30	4	28	4	227	87	120	430	31	63776	00011	00000	
25-D17	40	41	1624	353	217	1271	299	626	64	237	41	3	33	6	38	8	26	4	25	3	212	90	84	371	17	5214	00024	00010	
25-D17	41	42	3969	805	203	3164	685	1646	153	573	99	8	85	14	91	18	56	8	50	6	477	108	172	863	46	11198	00071	00030	
25-D17	42	43	3959	848	214	3111	680	1628	149	551	95	9	85	15	93	20	61	8	53	7	507	93	184	891	49	11306	00076	00020	
25-D17	44	45	4470	1080	259	3089	661	1591	148	567	112	10	99	18	121	25	83	12	72	9	641	130	279	985	65	14662	00018	00010	
25-D17	44	45	2977	640	215	2337	536	1178	117	423	76	7	64	11	71	15	46	6	40	5	382	113	147	719	39	93037	00057	00020	
25-D17	45	46	8060	2017	250	6043	1437	3034	283	1065	206	18	144	34	226	48	154	22	139	17	1190	81	507	2184	137	30393	01007	00020	
25-D17	46	47	3273	734	224	2540	563	1314	123	451	81	7	71	13	80	16	52	9	48	6	439	93	163	748	44	10663	00068	00020	
25-D17	47	48	4372	941	215	3431	739	1793	164	612	113	9	95	16	102	21	67	9	59	7	565	102	197	915	56	11233	00086	00030	
25-D17	48	49	3533	725	205	2808	618	1462	135	499	86	8	73	12	80	16	51	7	44	5	437	102	143	730	40	9131	00084	00030	
25-D17	49	50	5187	1066	163	4341	902	2303	212	787	126	10	100	16	92	18	55	7	45	5	508	116	146	789	44	9685	00094	00020	
25-D17	51	51	5135	1073	163	4341	902	2303	212	787	126	10	100	16	92	18	55	7	45	5	508	116	146	789	44	9685	00094	00020	
25-D17	51	52	7231	1744	241	5488	1202	2838	264	983	183	16	110	29	150	41	130	18	64	8	644	110	262	1114	71	16750	00072	00020	
25-D17	52	53	7167	2056	287	5111	1068	2580	250	983	210	20	198	34	223	45	140	19	117	13	1067	87	196	1081	56	15332	01030	00030	
25-D17	53	54	4960	1197	241	3763	796	1935	183	701	136	12	118	21	133	26	82	11	69	8	728	93	159	922	46	11684	00113	00030	
25-D17	54	55	3848	833	216	3015	654	1572	145	539	97	8	82	14	93	19	59	8	51	7	500	108	179	839	50	11252	00087	00030	
25-D17	55	56	4198	756	180	3443	753	1806	170	605	100	9	84	14	83	16	50	7	42	5	453	108	133	851	39	88726	00100	00030	
25-D17	56	57	3205	633	197	2572	542	1327	128	484	85	7	68	11	71	14	43	6	38	5	377	117	120	715	37	97470	00145	00030	
25-D17	57	58	3832	1438	247	4094	942	2291	209	786	153	13	137	25	162	34	111	15	98	12	944	93	256	1403	103	20870	00139	00030	
25-D17	58	59	4895	1180	241	3714	802	1925	177	665	125	11	110	20	127	27	88	13	81	10	702	79	294	1169	81	17628	00077	00020	
25-D17	59	60	3751	855	228	2896	626	1505	141	5																			

25-D17	150	151	4923	1160	23.6	3763	867	1830	200	720	135	12	117	21	130	27	83	12	76	10	684	102	242	1034	76	1.2049	0.0080	0.0020
25-D17	151	152	4688	983	21.0	3705	842	1800	202	720	130	11	105	18	108	23	67	10	58	8	587	113	229	1192	81	1.1617	0.0060	0.0020
25-D17	152	153	4625	1112	24.0	3513	839	1720	181	643	120	11	106	19	119	27	80	12	74	10	664	91	305	1363	110	1.4859	0.0049	0.0020
25-D17	153	154	2699	584	21.6	2115	494	1050	110	387	68	6	57	10	62	13	41	6	39	6	349	83	166	737	56	0.8334	0.0033	0.0010
25-D17	154	155	1091	236	21.6	856	204	408	47	165	29	2	24	4	25	5	17	3	17	3	138	75	78	335	27	0.3904	0.0008	0.0000
25-D17	155	156	3276	903	27.6	2373	557	1165	123	437	83	8	74	14	94	22	70	12	77	11	530	94	439	1711	142	2.1343	0.0028	0.0020
25-D17	156	157	3751	947	25.2	2804	691	1370	142	498	95	8	85	16	101	22	68	10	65	9	570	114	276	1169	93	1.3576	0.0071	0.0020
25-D17	157	158	3949	968	24.5	2981	747	1462	150	516	98	9	86	16	105	23	72	11	67	10	578	126	294	1203	103	1.4386	0.0050	0.0020
25-D17	158	159	2755	669	24.3	2086	507	1027	106	370	70	6	61	11	75	16	51	8	48	7	392	108	206	837	77	0.9955	0.0035	0.0010
25-D17	159	160	3790	1011	26.7	2779	671	1351	144	505	99	9	90	17	111	25	78	12	73	10	594	71	341	1306	126	1.5872	0.0020	0.0010
25-D17	160	161	7785	2060	26.5	5725	1460	2727	293	1031	197	18	186	34	227	51	156	24	147	20	1215	65	658	2418	250	3.1068	0.0054	0.0020
25-D17	161	162	4471	1228	27.5	3244	780	1578	169	591	115	10	108	20	131	30	94	14	93	13	724	87	473	1939	160	2.3707	0.0038	0.0030
25-D17	162	163	1756	420	23.9	1336	337	639	70	241	45	4	39	7	45	10	30	5	28	4	250	87	130	521	41	0.6484	0.0032	0.0010
25-D17	163	164	5196	1283	24.7	3913	988	1867	200	709	138	12	119	22	141	31	92	13	82	11	772	85	296	1243	99	1.4521	0.0083	0.0020
25-D17	164	165	3904	981	25.1	2923	715	1431	150	520	98	9	88	16	103	23	70	11	68	9	593	99	290	1192	95	1.4386	0.0045	0.0020
25-D17	165	166	3000	724	24.1	2276	568	1120	114	393	74	7	65	12	78	17	53	8	50	7	434	98	219	853	74	1.0887	0.0056	0.0020
25-D17	166	167	3694	948	25.7	2746	678	1351	138	478	92	8	84	16	102	23	73	11	68	9	561	87	303	1111	101	1.4386	0.0042	0.0010
25-D17	167	168	2586	618	23.9	1968	480	946	103	367	66	6	56	9	65	13	42	6	41	6	380	75	163	727	50	0.7862	0.0063	0.0020
25-D17	168	169	4411	1164	26.4	3247	807	1554	167	596	113	10	98	17	122	25	81	12	75	10	724	98	328	1380	102	1.6885	0.0067	0.0020
25-D17	169	170	6056	1780	29.4	4276	1074	2058	219	756	155	14	142	27	191	40	130	19	124	17	1091	89	561	2076	175	2.7556	0.0079	0.0020
25-D17	170	171	6940	1918	28.0	4922	1202	2438	247	848	170	16	161	28	203	42	138	20	132	18	1176	85	583	2213	182	2.9042	0.0051	0.0020
25-D17	171	172	6632	1860	28.0	4772	1167	2340	238	844	168	15	153	28	195	42	138	20	131	18	1137	79	585	2218	186	2.9177	0.0063	0.0020
25-D17	172	173	3891	1116	28.7	2775	685	1321	143	511	106	10	97	16	114	23	72	10	64	9	712	78	264	1057	83	1.3400	0.0057	0.0010
25-D17	173	174	3410	909	26.7	2501	627	1208	129	441	89	8	76	14	94	19	63	9	59	8	566	87	269	1074	84	1.3508	0.0043	0.0010
25-D17	174	175	4219	1174	27.8	3045	773	1468	156	531	108	9	97	17	123	26	84	12	81	11	723	91	364	1414	116	1.8641	0.0049	0.0020
25-D17	175	176	5161	1663	32.2	3498	828	1652	183	673	148	15	145	25	177	36	112	15	94	12	1046	82	336	1323	105	1.6885	0.0100	0.0020
25-D17	176	177	6106	1915	31.4	4191	976	1990	222	815	172	16	168	29	210	42	131	18	111	14	1192	81	256	1045	76	1.2954	0.0128	0.0020
25-D17	177	178	5971	1398	23.4	4573	1152	2254	229	783	143	12	129	23	149	30	97	13	79	11	869	82	243	991	75	1.2292	0.0068	0.0010
25-D17	178	179	4775	1420	29.7	3356	802	1609	180	628	126	11	115	21	148	32	106	14	100	14	870	58	445	1642	137	2.1545	0.0053	0.0010
25-D17	179	180	1243	405	32.6	837	209	409	43	148	26	2	25	5	37	9	33	5	37	6	249	83	234	900	68	1.1725	0.0031	0.0010
25-D17	180	181	7001	1954	27.9	5048	1231	2469	254	902	176	15	165	29	209	44	141	20	132	17	1198	71	581	2161	192	2.7826	0.0061	0.0020
25-D17	181	182	3324	922	27.8	2401	611	1149	124	427	84	7	74	14	96	21	70	10	64	8	565	83	321	1277	108	1.5534	0.0033	0.0010
25-D17	182	183	3491	876	25.1	2615	604	1253	140	511	99	8	84	13	94	19	60	8	55	7	535	77	184	894	66	0.8902	0.0033	0.0020