

NEXUS

MINERALS

COMPANY PRESENTATION

ANNUAL GENERAL MEETING

12 NOVEMBER 2025

ASX: NXM 
nexus-minerals.com



DISCLAIMER

This document contains forward looking statements. Forward looking statements are not based on historical facts but are based on Nexus's current expectations of future results or events. These forward looking statements are subject to risks, uncertainties and assumptions which could cause actual results or events to differ materially from the expectations described in such forward looking statements. While Nexus believes that the expectations reflected in the forward looking statements in this document are reasonable, no assurance can be given that such expectations will prove to be correct. Matters as yet not known to Nexus or not currently considered material by Nexus, may cause actual results or events to be materially different from those expressed, implied or projected in any forward looking statements. Any forward looking statement contained in this document is qualified by this cautionary statement.

The information contained in this presentation is for informational purposes only and does not constitute an offer to issue, or arrange to issue, securities or other financial products. The information contained in this presentation is not investment or financial product advice and is not intended to be used as the basis for making an investment decision. The presentation has been prepared without taking into account the investment objectives, financial situation or particular needs of any particular person.

No representation or warranty, express or implied, is made as to the fairness, accuracy, completeness or correctness of the information, opinions and conclusions contained in this presentation. To the maximum extent permitted by law, none of Nexus Minerals Limited, its directors, employees or agents, nor any other person accepts any liability, including, without limitation, any liability arising out of fault of negligence, for any loss arising from the use of the information contained in this presentation. In particular, no representation or warranty, express or implied is given as to the accuracy, completeness or correctness, likelihood of achievement or reasonableness or any forecasts, prospects or returns contained in this presentation nor is any obligation assumed to update such information. Such forecasts, prospects or returns are by their nature subject to significant uncertainties and contingencies.

Before making an investment decision, you should consider, with or without the assistance of a financial adviser, whether an investment is appropriate in light of your particular investment needs, objectives and financial circumstances. Past performance is no guarantee of future performance. The distribution of this document in jurisdictions outside Australia may be restricted by law. Any recipient of this document outside Australia must seek advice on and observe any such restrictions.

In particular, this presentation does not constitute an offer to sell, or a solicitation of an offer to buy, securities in the United States or to any 'U.S. person' (as defined in Regulation S under the U.S. Securities Act of 1933, as amended ('Securities Act')). The securities referred to in this presentation have not been and will not be registered under the securities laws of any state in the United States. Securities may not be offered or sold in the United States or to, or for the account or benefit of, any U.S. person, unless the securities have been registered under the Securities Act or an exemption from registration is available.

The information in the report to which this statement is attached that relates to the Pinnacles Mineral Resources based upon information compiled by Mr Mark Drabble, a Competent Person who is a member of The Australian Institute of Mining and Metallurgy and the Australian Institute of Geoscientists. Mr Drabble is a full-time employee of Snowden Optiro Pty Ltd, consultants to Nexus Minerals Limited. Mr Drabble has sufficient experience that is relevant to the style of mineralisation and type of deposit under consideration and to the activity being undertaken to qualify as a Competent Person as defined in the 2012 Edition of the 'Australasian Code for Reporting of Exploration Results, Mineral Resources and Ore Reserves'. Mr Drabble consents to the inclusion in the report of matters based on his information in the form and context in which it appears.

The information in the report to which this statement is attached that relates to Crusader-Templar Mineral Resources based upon information compiled by Mr Paul Blackney, a Competent Person who is a member of the Australian Institute of Geoscientists. Mr Blackney is a full-time employee of Snowden Optiro, consultants to Nexus Minerals Limited. Mr Blackney has sufficient experience that is relevant to the style of mineralisation and type of deposit under consideration and to the activity being undertaken to qualify as a Competent Person as defined in the 2012 Edition of the 'Australasian Code for Reporting of Exploration Results, Mineral Resources and Ore Reserves'. Mr Blackney consents to the inclusion in the report of matters based on his information in the form and context in which it appears.

The Exploration Target estimate has been prepared by Mr Andy Tudor, who is a Member of the Australasian Institute of Mining and Metallurgy and the Australian Institute of Geoscientists. Mr Tudor is the Managing Director and full-time employee of Nexus Minerals Limited. Mr Tudor has sufficient experience which is relevant to the style of mineralisation and type of deposit under consideration and to the activity for which he is undertaking to qualify as a Competent Person as defined in the 2012 Edition of the "Australian Code for Reporting of Exploration Results, Mineral Resources and Ore Reserves". Mr Tudor consents to the inclusion in the release of the matters based on his information in the form and context in which it appears.

The information in this release that relates to Exploration Results, Mineral Resources or Ore Reserves is based on, and fairly represents, information and supporting documentation, prepared, compiled or reviewed by Mr Adam James, who is a Member of the Australasian Institute of Mining and Metallurgy and the Australian Institute of Geoscientists. Mr James is the Exploration Manager and full-time employee of Nexus Minerals Limited. Mr James has sufficient experience which is relevant to the style of mineralisation and type of deposit under consideration and to the activity for which he is undertaking to qualify as a Competent Person as defined in the 2012 Edition of the "Australian Code for Reporting of Exploration Results, Mineral Resources and Ore Reserves". Mr James consents to the inclusion in the release of the matters based on his information in the form and context in which it appears.

The information in this report that relates to Exploration Results, Mineral Resources or Ore Reserves is based on, and fairly represents, information and supporting documentation, prepared, compiled or reviewed by Mr Andy Tudor, who is a Member of the Australasian Institute of Mining and Metallurgy and the Australian Institute of Geoscientists. Mr Tudor is the Managing Director and full-time employee of Nexus Minerals Limited. Mr Tudor has sufficient experience which is relevant to the style of mineralisation and type of deposit under consideration and to the activity for which he is undertaking to qualify as a Competent Person as defined in the 2012 Edition of the 'Australian Code for Reporting of Exploration Results, Mineral Resources and Ore Reserves'. Mr Tudor consents to the inclusion in the report of the matters based on his information in the form and context in which it appears.

The results are available to be viewed on the Company website www.nexus-minerals.com. The Company confirms that the form and context in which the Competent Persons' findings are presented have not been materially modified from the original announcements.

The exploration results are available to be viewed on the Company website www.nexus-minerals.com. The Company confirms it is not aware of any new information that materially affects the information included in the original announcement. The Company confirms that the form and context in which the Competent Person's findings are present have not been materially modified from the original announcements of 13/10/2016, 7/2/2017, 6/9/2018, 20/9/2018, 16/10/18, 29/11/2018, 24/1/2019, 4/2/2019, 27/2/19, 15/3/2019, 2/4/2019, 9/4/2019, 16/4/2019, 18/4/2019, 29/5/2019, 8/7/2019, 28/8/2019, 8/10/2019, 21/10/2019, 27/2/2020, 13/3/2020, 21/4/2020, 29/6/2020, 15/7/2020, 16/7/2020, 24/7/2020, 13/8/2020, 28/8/2020, 1/8/2020, 5/10/2020, 19/10/2020, 2/11/2020, 17/11/2020 and 23/11/2020, 2/12/2020, 7/12/2020, 15/12/2020, 29/1/2021, 16/2/2021, 21/4/2021, 23/4/2021, 28/4/2021, 27/5/2021, 13/7/2021, 28/7/2021, 16/8/2021, 23/8/2021, 8/9/2021, 11/10/2021, 25/10/2021, 8/11/2021, 9/11/2021, 15/11/2021, 21/12/2021, 24/12/2021, 18/1/2022, 25/1/2022, 3/03/2022, 14/3/2022, 31/3/2022, 11/04/2022, 19/4/2022, 21/04/2022, 3/5/2022, 9/5/2022, 16/5/2022, 24/05/2022, 25/5/2022, 28/5/2022, 7/7/2022, 26/7/2022, 8/8/2022, 16/8/2022, 24/8/2022, 9/9/2022, 20/9/2022, 24/10/2022, 17/11/2022, 23/11/2022, 24/01/2023, 08/02/2023, 09/03/2023, 29/03/2023, 20/04/2023, 02/05/2023, 08/05/2023, 02/06/2023, 22/06/2023, 05/07/2023, 19/07/2023, 25/07/2023, 28/07/2023, 07/08/2023, 28/08/2023, 04/09/2023, 12/09/2023, 14/09/2023, 21/09/2023, 29/09/2023, 3/10/2023, 5/10/2023, 17/10/2023, 23/10/2023, 23/10/2023, 17/11/2023, 23/10/2023, 30/10/2023, 17/11/2023, 23/11/2023, 05/12/2023, 30/01/2024, 09/02/2024, 13/03/2024, 14/03/2024, 16/04/2024, 1/05/2024, 6/05/2024, 15/05/2024, 4/06/2024, 27/06/2024, 3/07/2024, 31/7/2024, 27/08/2024, 30/08/2024, 03/09/2024, 04/09/2024, 06/09/2024, 23/09/2024, 24/09/2024, 25/09/2024, 30/09/2024, 02/10/2024, 07/09/2024, 25/10/2024, 29/10/2024, 11/11/2024, 13/11/2024, 27/11/2024, 05/12/2024, 09/12/2024, 18/12/2024, 19/12/2024, 23/01/2025, 11/02/2025, 18/02/2025, 25/02/2025, 13/03/2025, 13/03/2025, 19/03/2025, 21/03/2025, 26/03/2025, 31/03/2025, 09/04/2025, 16/04/2025, 30/04/2025, 06/05/2025, 07/05/2025, 08/05/2025, 12/05/2025, 13/05/2025, 15/05/2025, 05/06/2025, 12/06/2025, 24/06/2025, 22/07/2025, 30/07/2025, 4/08/2025, 2/09/2025, 16/09/2025, 19/09/2025, 10/10/2025, 14/10/2025, 21/10/2025, 29/10/2025, and 5/11/2025.

No Ore Reserves have currently been defined on the Pinnacles JV Gold Project, nor the Wallbrook Gold Project. There has been insufficient exploration and technical studies to estimate an Ore Reserve and it is uncertain if further exploration and/or technical studies will result in the estimation of an Ore Reserve. The potential for the development of a mining operation and sale of ore from the Pinnacles JV Gold Project or the Wallbrook Gold Project has yet to be established.

CAUTIONARY STATEMENT – SCOPING STUDY

The Scoping Study referred to in this presentation (slide 10) is based on the material assumptions outlined in the announcement released to ASX on 4 June 2024. The Scoping Study has been undertaken to determine the viability of open pit mining and third-party toll treatment of the Crusader-Templar gold deposit. It is a preliminary technical and economic study of the potential viability of the Project. It is based on low level technical and economic assessments that are not sufficient to support estimation of ore reserves. The Company has concluded that it has reasonable grounds for disclosing a production target which includes an amount of Inferred Mineral Resources. There is a low level of geological confidence associated with Inferred Mineral Resources and there is no certainty that further exploration work will result in the determination of Indicated Mineral Resources or that the production target itself will be realised. Inferred Mineral Resources comprise approximately 27% of the modelled mining inventory. Further evaluation work and appropriate studies are required before Nexus will be able to estimate any ore reserves or to provide any assurance of an economic development case. These include the availability of funding. While Nexus considers all the material assumptions to be based on reasonable grounds, there is no certainty that they will prove to be correct or that the range of outcomes indicated by the Scoping Study will be achieved. To achieve the range of outcomes indicated in this Scoping Study, funding in the order of \$10 million to \$15 million will likely be required. Investors should note that there is no certainty that Nexus will be able to raise that amount of funding when needed. It is also possible funding may only be available on terms that may be dilutive to or otherwise affect the value of Nexus shares. It is also possible that Nexus could pursue other 'value realisation' strategies such as a sale, partial sale or operational joint venture of the Project. If it does, this could materially reduce Nexus' proportionate ownership of the Project. Potential funding options may also include third parties through; right to mine JV, operational JV or a processing agreement. At this stage, the Company has not yet secured any contracts and accordingly cannot make an assurance that it will have a processing contract available and, on the assumptions made, in this Scoping Study. The Company will update the market accordingly if any contracts are entered into. The Study has been completed to a level of accuracy of +/-35% in line with industry standard accuracy for this stage of development. Given the uncertainties involved, investors should not make any investment decisions based solely on the results of the Scoping Study.

The information in this presentation that relates to the Open Pit Mining Scoping Study for Crusader-Templar and to the Production Target derived from the Scoping Study is based on information compiled by Mr Gary McCrae, a Competent Person who is a Member or Fellow of The Australian Institute of Mining and Metallurgy and a full time employee of Minecomp Pty Ltd. Mr McCrae has sufficient experience which is relevant to the style of mineralisation and type of deposit under consideration and to the activity which he is undertaking to qualify as a Competent Person as defined in the 2012 edition of the "Australasian Code for Reporting Exploration Results, Mineral Resources and Ore Reserves". Mr McCrae consents to the inclusion in the report of the matters based on his information in the form and context in which it appears.' The Company confirms that it is not aware of any new information or data that materially affects the information included in the original market announcement of the Scoping Study and, that all material assumptions and technical parameters underpinning the estimates in the relevant market announcement continue to apply and have not materially changed. The Company confirms that the form and context in which the Competent Person's findings are presented have not been materially modified from the original market announcement.

CORPORATE PROFILE

NEXUS MINERALS (ASX:NXM)



COMPANY OVERVIEW

NEXUS MINERALS LIMITED	ASX: NXM
SHARES	603.8M
SHARE PRICE	A\$0.081
MARKET CAP	A\$49M
CASH (30/09/2025)	A\$9.6M
ENTERPRISE VALUE	A\$39.4M
TOP 20	48%



CHAIRMAN – MR. PAUL BOYATZIS

+35 years in equity markets & corporate governance.

MANAGING DIRECTOR – MR. ANDY TUDOR

+41 years in roles spanning MD, CEO and Geologist.

NON-EXEC DIRECTOR – MR. BRUCE MALUISH

+38 years experience as a mining professional.

COMPANY SECRETARY – MR. PHIL MACLEOD

+35 years commercial experience.

COMPANY PROJECTS

WEST AUSTRALIAN GOLD FOCUS

WALLBROOK PROJECT

Exploring for large scale gold deposits

Displaying strong spatial continuity

Presenting prime opportunity for development

Growing gold mineral resource base

PINNACLES PROJECT

High-grade underground deposit

Joint venture (JV) with Northern Star Resources

NSW MINERAL PROJECT

Highly prospective for gold, copper and a suite of critical minerals



LARGE SCALE GOLD DEPOSITS

WALLBROOK GOLD PROJECT

LARGE SCALE GOLD DEPOSITS

WALLBROOK GOLD PROJECT

192KM²

OF CONTIGUOUS
TENEMENT PACKAGE
~50KM STRIKE OF
PROSPECTIVE GEOLOGY

GRANTED ML'S

HOST MAIN PROSPECTIVE
CORRIDORS INCLUDING
CRUSADER-TEMPLAR DEPOSIT
AND BRANCHES PROSPECT

EXPANSION OPPORTUNITY

LARGELY UNEXPLORED
LANDHOLDING YIELDS POTENTIAL

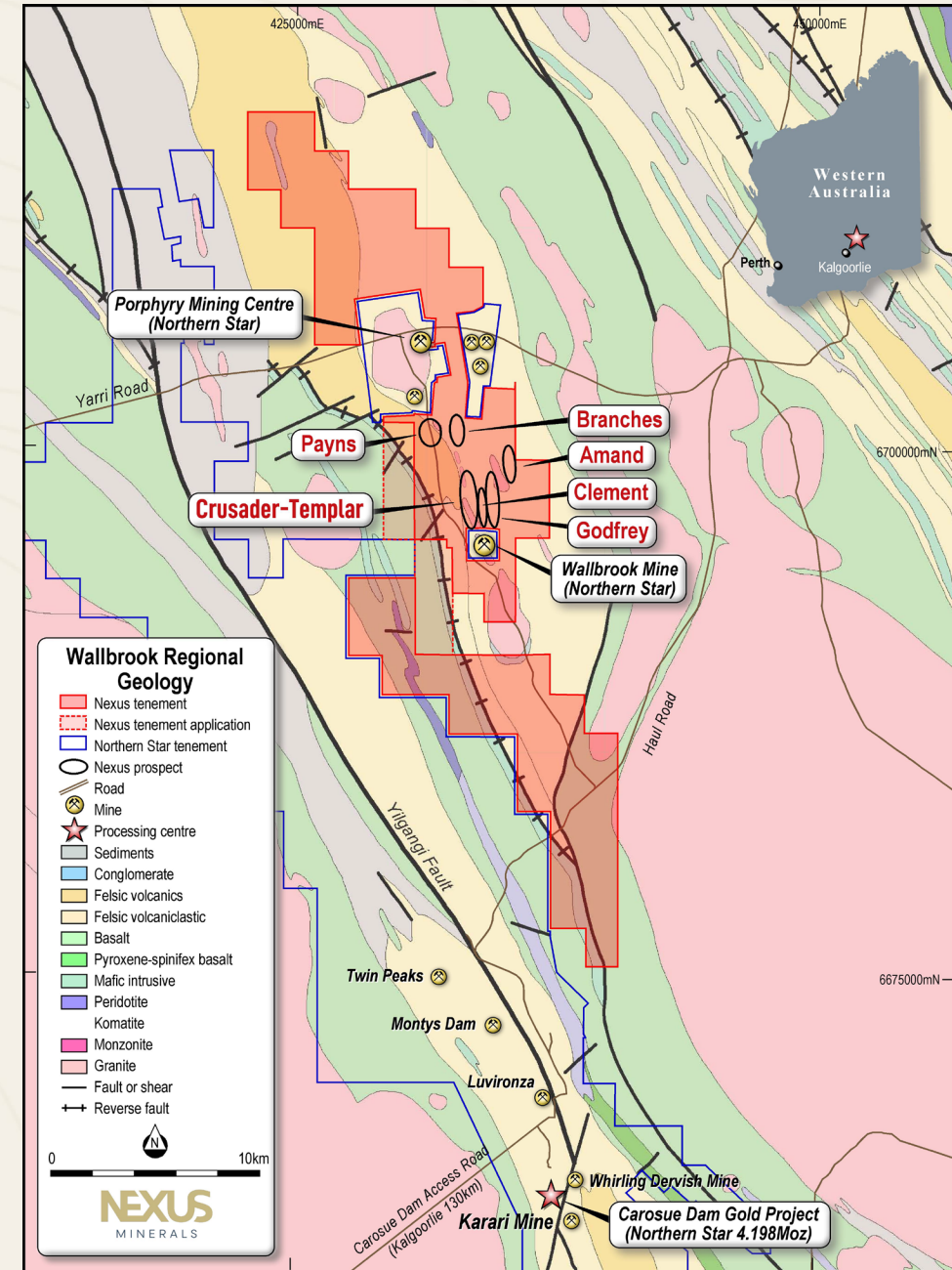
140KM

NE OF KALGOORLIE
BETWEEN NORTHERN STAR
CAROSUE DAM AND
PORPHYRY OPERATIONS

FAVOURABLE GEOLOGY

AND STRUCTURAL SETTING
FOR GOLD MINERALISATION

MULTI- MILLION OUNCE DISTRICT



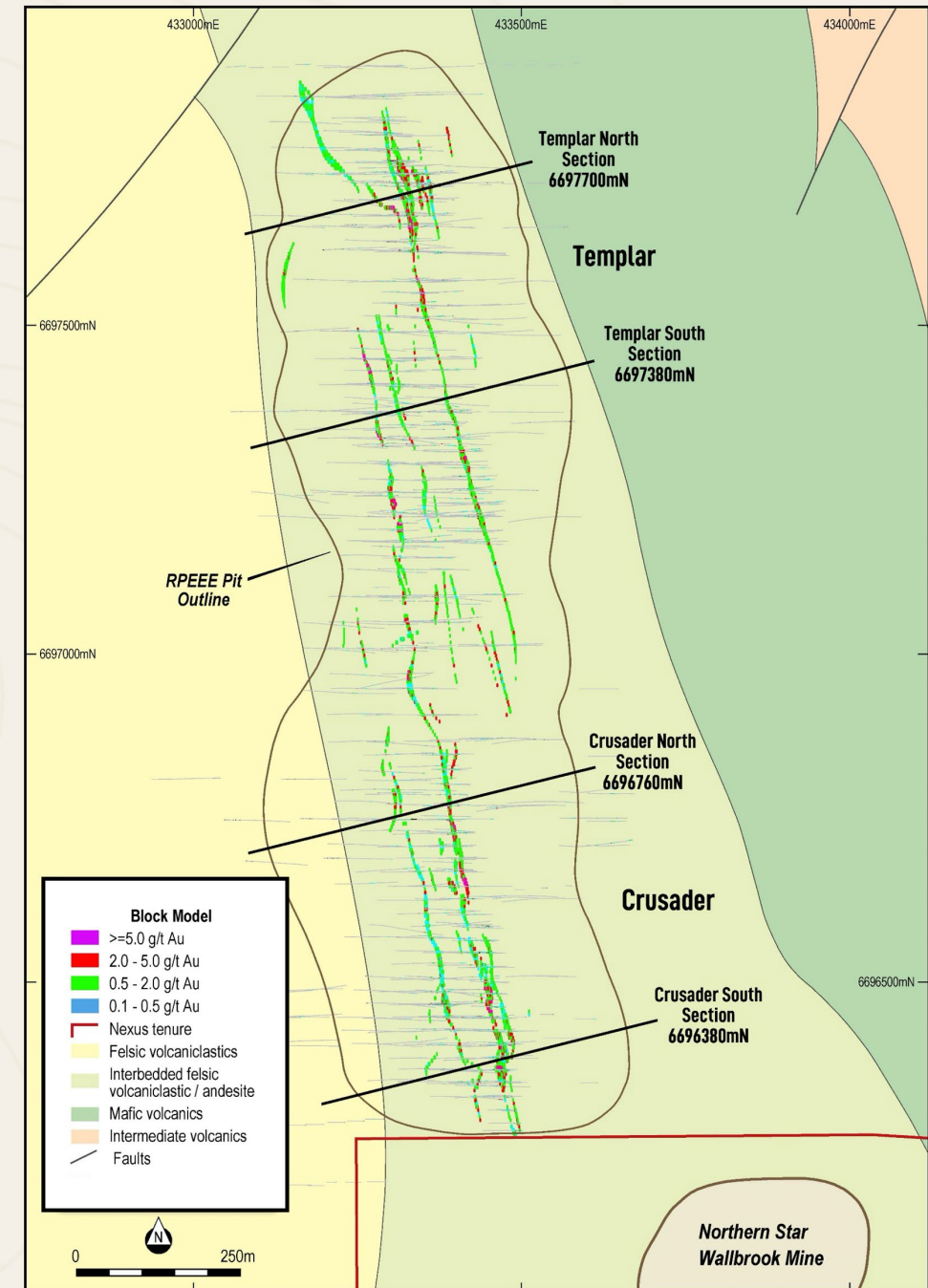
WALLBROOK GOLD PROJECT

CRUSADER-TEMPLAR PROSPECT

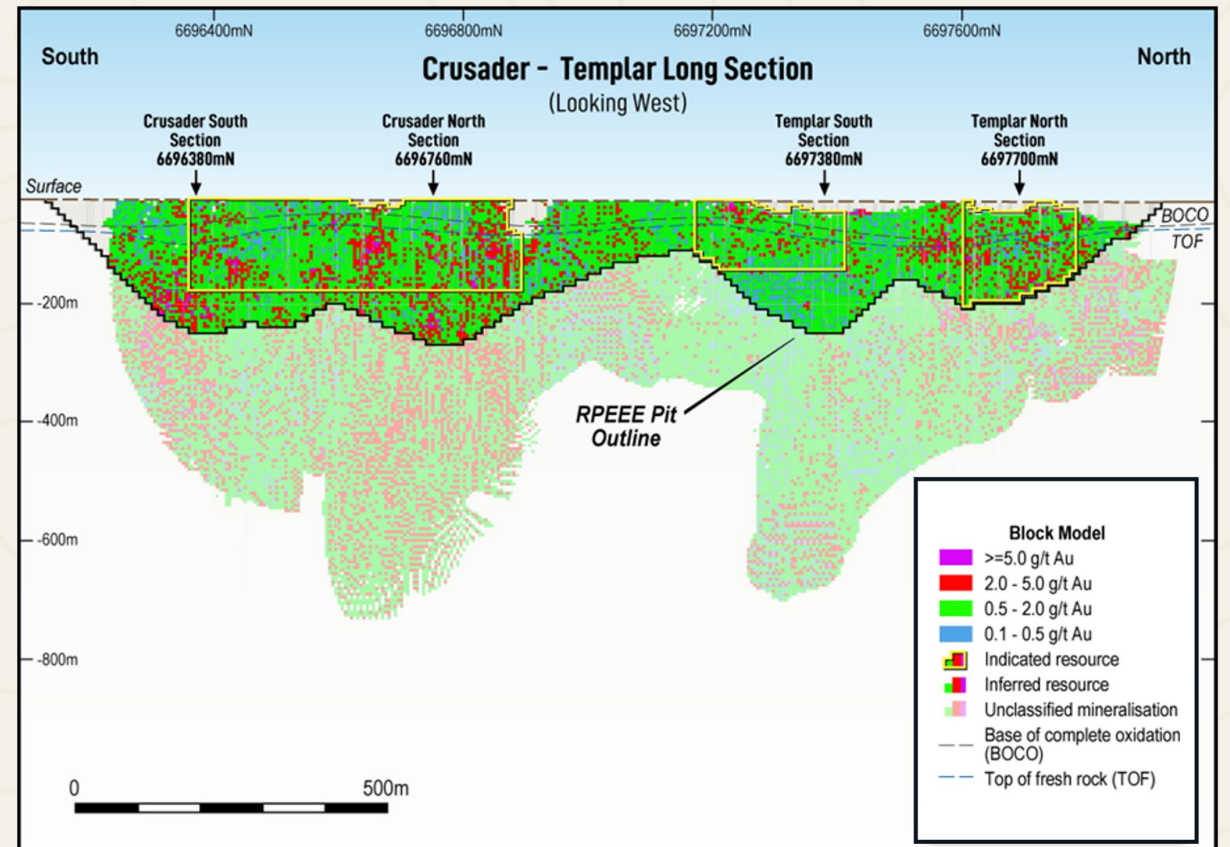
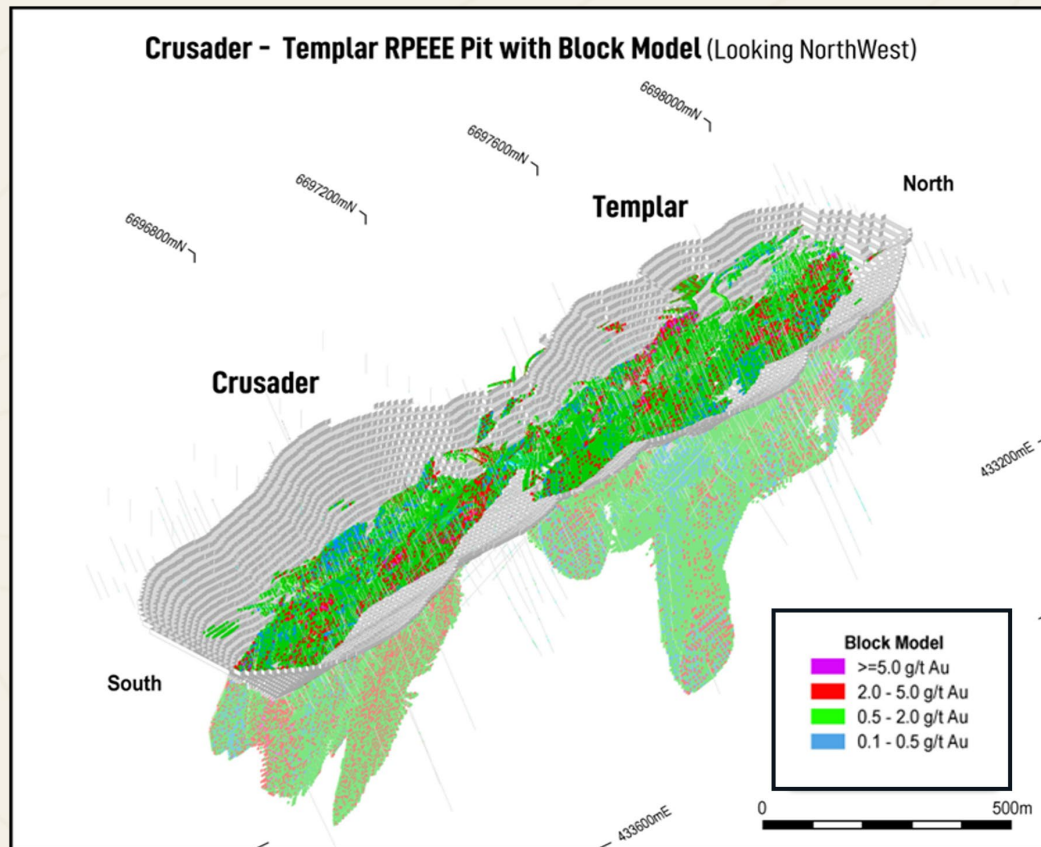
COMBINED MINERAL RESOURCE ESTIMATE

Indicated			Inferred			TOTAL		
Tonnes (kt)	Au grade (g/t)	Au ounces (koz)	Tonnes (kt)	Au grade (g/t)	Au ounces (koz)	Tonnes (kt)	Au grade (g/t)	Au ounces (koz)
2,460	1.8	140	3,210	1.6	164	5,670	1.7	304

- Indicated material comprising 46% of the combined MRE
- Metallurgical test work returned high gold recoveries Oxide 98% / Fresh 97.6%
- MRE within optimised open-pit RPEEE shell – using AUD\$3950 gold price
- Granted Mining Lease - Flora & Fauna and Heritage surveys cleared
Opportunity exists for low risk, high margin open pit mining operation
- Abuts Northern Star operating Wallbrook Gold Mine



CRUSADER-TEMPLAR PROSPECT - MRE

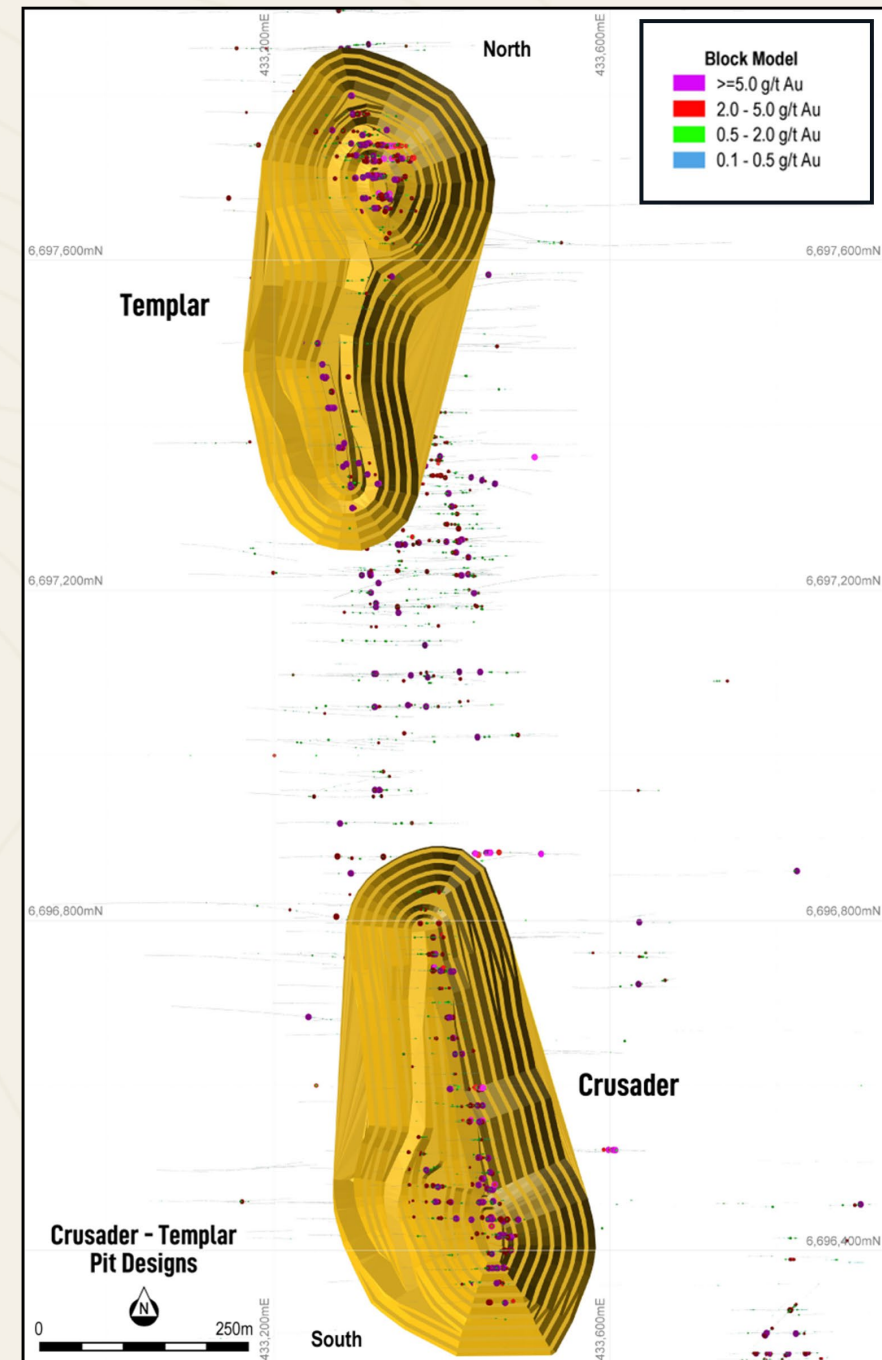


WALLBROOK GOLD PROJECT

CRUSADER-TEMPLAR SCOPING STUDY

- / Utilising third-party processing plants toll treatment agreement
- / \$3,000 gold price used for study pit shell optimisations
- / Using a gold price of \$3,500 the Production Target mining inventory is:
 - // 1.5Mt at 1.75g/t producing 80koz gold
- / The Production Target generates an undiscounted cash surplus of \$67M
- / Mining is contemplated as a multi-pit campaign over approx. 28 months
- / Average strip ratio across the Stage 1 pits of 16:1
- / Pre-mining capital and start-up costs are estimated ~\$2.2M to \$3.3M
- / Stage 1 project economics are robust for a broad range of gold prices, with positive outcomes returned above a gold price of \$2,635 per ounce

PIT	MINING INVENTORY		TOTAL VOLUME	STRIPPING RATIO	OUNCES RECOVERED	OPERATING COSTS	TOTAL COSTS	CASH COST/OUNCE	PROFIT @ 3,500/oz
	TONNAGE	GRADE							
	(t)	(g/t)							
CRUSADER	930,960	1.63	5,836,412	14.1	46,767	118,573,617	123,484,114	2,640	40,199,123
TEMPLAR	562,331	1.94	4,812,888	19.2	33,685	84,863,217	88,400,116	2,624	29,496,536
TOTAL	1,493,290	1.75	10,649,300	16.0	80,451	203,436,833	211,884,230	2,634	69,695,659



PERMITTING STATUS FOR CRUSADER-TEMPLAR

ITEM	PURPOSE	STATUS		COMMENT
TENEMENTS	To conduct Exploration & Mining.	Tenements in Good Standing	✓	Granted mining leases
SMALL MINING PROPOSAL	Allows for associated site-infrastructure on adjoining tenement (M31/188).	Approved - August 2025	✓	Allows for Camp, Magazine, Workshop, and Diesel Storage area. Area concerned is within M31/188.
WATER ABSTRACTION LICENCE	Enables extraction and use of water from project	Approved - September 2025	✓	License to extract up to 763 kltrs per annum.
MINING DEVELOPMENT & CLOSURE PLAN (MDCP)	Approval for construction of infrastructure and undertake mining activities.	Approved November 2025	✓	Mining Area covers M31/231 and M31/251
	The Closure Plan - Defines rehabilitation and closure prescriptions			
CLEARING PERMIT	Authorises clearing of native vegetation for project development	Submitted in June 2025– pending approval.		Being reviewed by DEMIRS.
WORKS APPROVAL	Permit to construct premises	Submitted in July 2025– pending approval.		Being reviewed by DEMIRS.
DANGEROUS GOODS LICENSE	Explosive magazine, emulsion, and diesel storage licenses.	Document/Forms in drafting phase.		Explosive magazine, emulsion, and diesel storage licenses.
HAULAGE	Allows ore haulage on public roads	Will commence once contractor selection process is completed and contractor has been confirmed.		The appointed contractor will be responsible for obtaining the necessary permits and approvals from the relevant stakeholders.
OPERATING LICENCE	Licence to operate premises	Document/Forms in drafting phase.		To be submitted once MDCP and Clearing Permit has been approved.

Next Steps –Operational Permits submitted to DEMIRS for approval

Final approvals expected in December Quarter 2025

Advanced discussions in regards potential operational and toll treatment partners

WALLBROOK GOLD PROJECT

EMERGING GOLD CAMP

Regional “Gold Camp” prospectivity

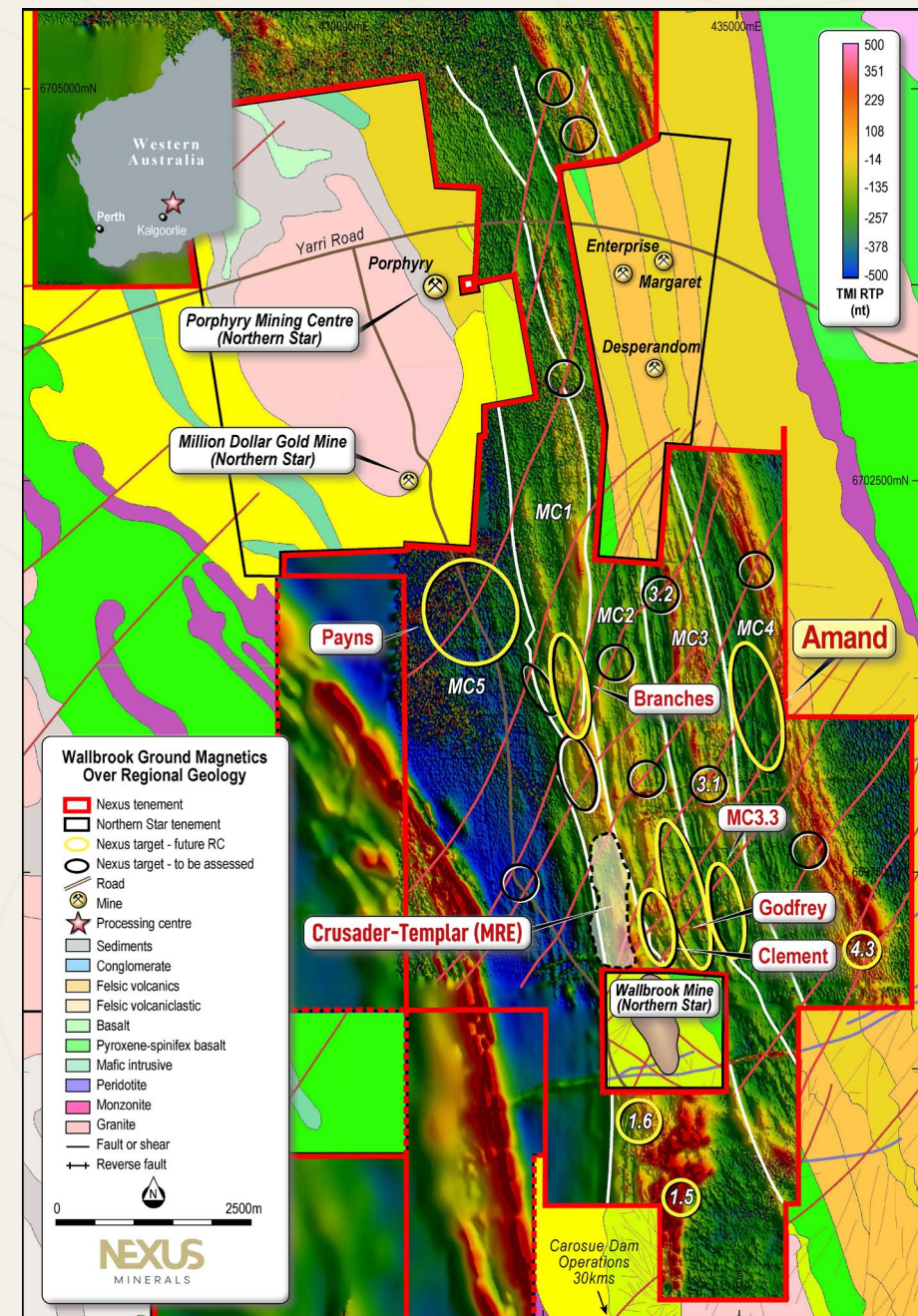
- / 5 Mineralised Corridors identified to date– MC1 to MC5
- / ~90% of 192km² tenement package yet to be explored
- / 18 regional targets subject to first passaircore drilling
- / Multiple Discoveries – Branches / Payns / Amand / Clement & Godfrey
- / Anomalous footprints identified in a further 4 targets tested to date

Regional exploration underway

- / ~10,000m aircore drill program completed mid-November
- / Testing Branches extensional and Target MC3.3

Next Steps

- / Add significant gold resources to the project by:
 - // Resource drill outs of the new discoveries
 - // Update Crusader – Templar MRE with appropriate gold price / inputs



WALLBROOK GOLD PROJECT

BRANCHES PROSPECT

// Mineralised corridor now 1.5km x 300m (remains open)

// Gold associated with:

// Quartz-Goethite veining

// Sericite-Rutile-Tourmaline-Albite alteration

// Hematite altered quartz porphyries

// RC drill results have included:

// 5m @ 17.91g/t Au (within 8m @ 11.37g/t Au) from 118m

// 5m @ 5.45g/t Au (within 36m @ 2.04g/t Au) from 43m

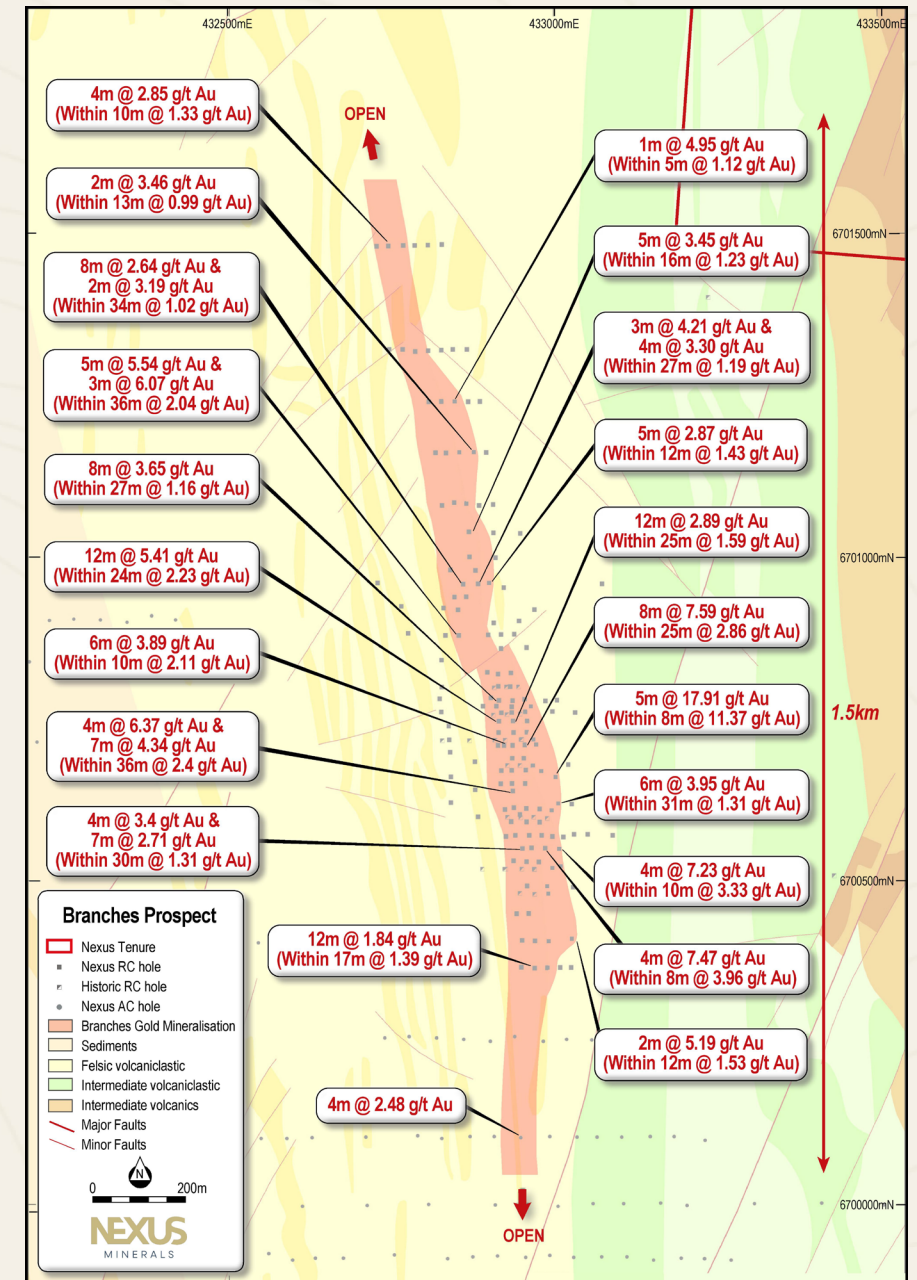
// 12m @ 5.21g/t Au (within 24m @ 2.23g/t Au) from 25m

// 8m @ 7.59g/t Au (within 25m @ 2.86g/t Au) from 43m

// 4m @ 7.23g/t Au (within 10m @ 3.33g/t Au) from 115m

// 4m @ 7.47g/t Au (within 8m @ 3.96g/t Au) from 73m

// 4m @ 6.79g/t Au (within 12m @ 3.21g/t Au) from 24m



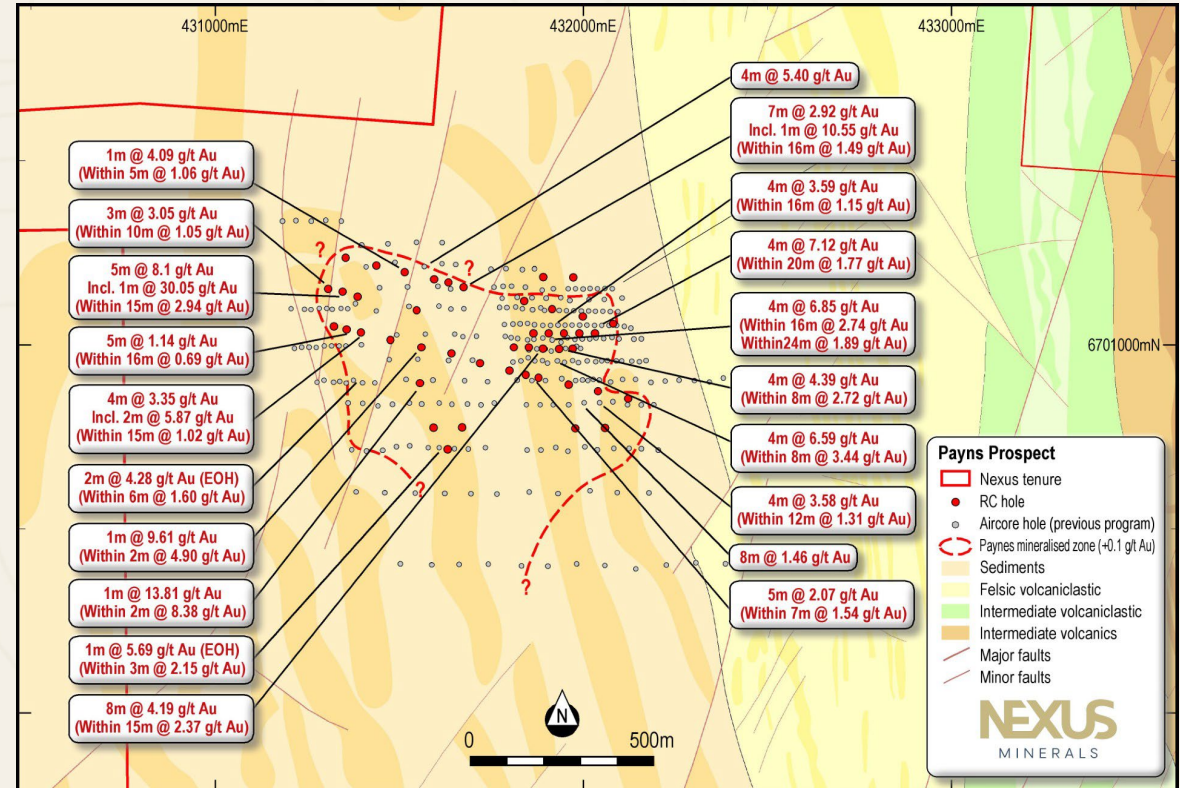
PAYNS PROSPECT: REGIONAL RC/AC SUCCESS

// Assay results received from Nexus RC drill program incl:

- // 5m @ 8.10 g/t Au including 1m @ 30.05 g/t Au from 39m
- // 8m @ 4.19 g/t Au (within 15m @ 2.37 g/t Au) from 37m
- // 6m @ 2.76 g/t Au (within 12m @ 1.46 g/t Au) from 28m
- // 1m @ 13.81g/t Au (within 2m @ 8.38g/t Au) from 60m
- // 7m @ 2.92 g/t Au including 1m @ 10.55 g/t Au from 72m

// Assay results received from Nexus Aircore drill programs incl:

- // 4m @ 6.85 g/t Au (within 16m @ 2.74 g/t Au) from 28m
- // 4m @ 7.12 g/t Au (within 20m @ 1.77 g/t Au) from 8m
- // 4m @ 6.59 g/t Au (within 8m @ 3.44 g/t Au) from 40m
- // 4m @ 5.02g/t Au (within 8m @ 2.60g/t Au) from 20m
- // 4m @ 5.40 g/t Au from 28m to EOH
- // 4m @ 4.39 g/t Au (within 8m @ 2.72 g/t Au) from 24m
- // 4m @ 3.82 g/t Au (within 8m @ 2.73 g/t Au) from 32m



WALLBROOK GOLD PROJECT

PAYNS PROSPECT: 900 x 750M MINERALISED ZONE

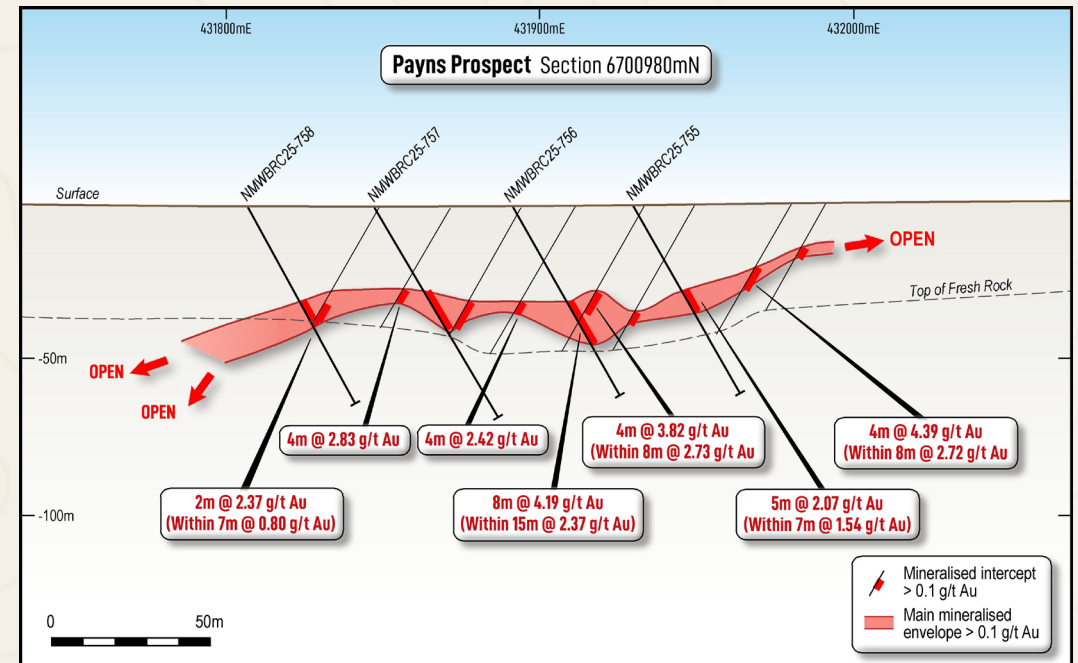
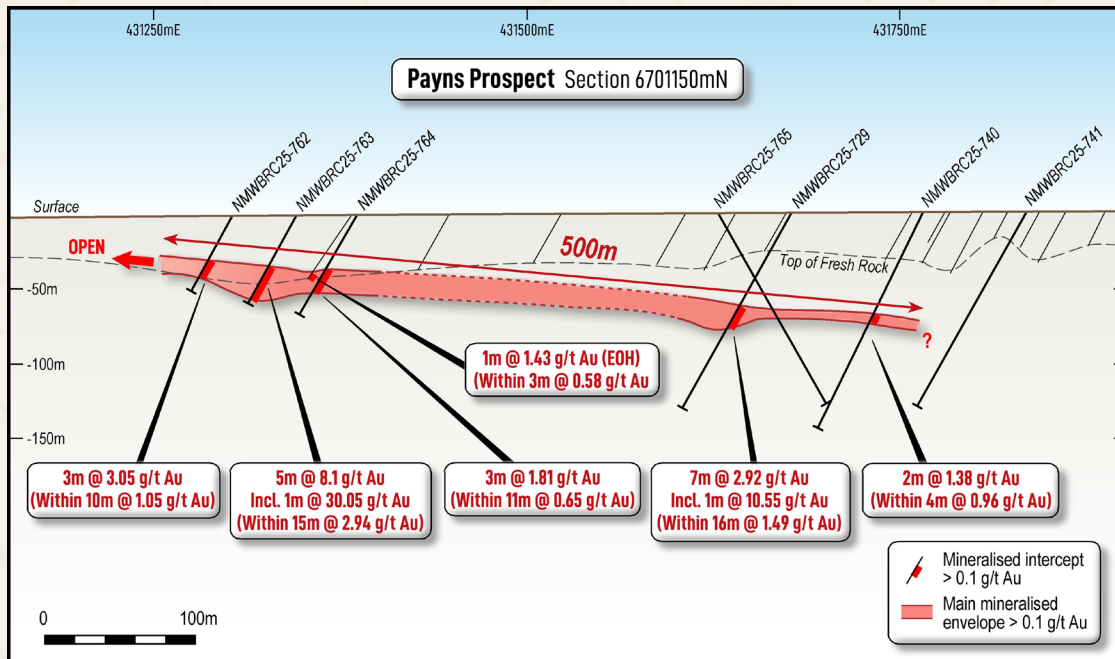
HIGH GRADE, NEAR SURFACE GOLD DISCOVERY

GOLD ASSOCIATED WITH QUARTZ & GOETHITE VEINING

SERICITE-RUTILE-TOURMALINE-ALBITE ALTERATION

HEMATITE ALTERED PORPHYRY INTRUSIVES

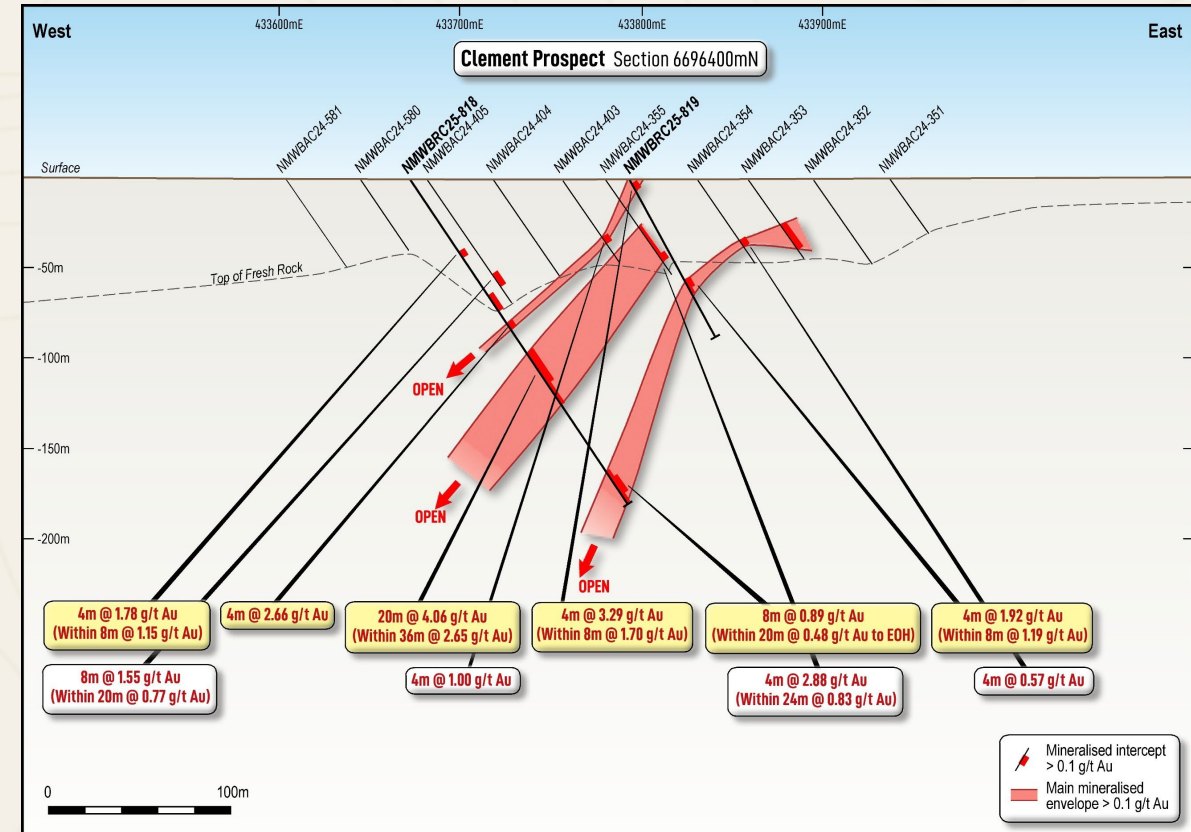
= THE REGIONAL GOLD SIGNATURE



WALLBROOK GOLD PROJECT

CLEMENT PROSPECT: REGIONAL RC/AC SUCCESS

- // Mineralisation intersected over 650m x 250m area
- // Striking northwest – southeast 250m east of Crusader-Templar gold resource
- // Located adjacent to NST operating Wallbrook Gold Mine
- // Assay results received from Nexus RC drill program incl:
 - // 20m @ 4.06g/t Au (within 36m @ 2.65g/t Au) from 116m
 - // 20m @ 2.39g/t Au including 4m @ 4.47g/t Au from 36m
 - // 8m @ 2.33g/t Au (within 12m @ 1.81g/t Au) from 112m
 - // 4m @ 3.29g/t Au (within 8m @ 1.70g/t Au) – from surface
- // Previous assay results received from AC drill program incl:
 - // 8m @ 2.94 g/t Au (within 28m @1.13g/t Au) from 44m
 - // 8m @ 2.93 g/t Au (within 28m @1.05g/t Au) from 28m
 - // 8m @ 2.33 g/t Au (within 14m @1.37g/t Au to EOH) from 32m



WALLBROOK GOLD PROJECT

AMAND PROSPECT: REGIONAL RC/AC SUCCESS

- Multiple mineralised lodes identified
- Large mineralised footprint of 1.7km x 600m - Scale potential
- Assay results received from recent Nexus RC drill program incl:

- 95m @ 0.97 g/t Au from 15m including
 - 2m @ 8.36 g/t Au (within 6m @ 3.26 g/t Au) from 18m
 - 8m @ 1.46 g/t Au from 52m
 - 6m @ 1.65 g/t Au from 84m
 - 10m @ 1.66 g/t Au from 100m

- 1m @ 5.88 g/t Au (within 3m @ 2.39 g/t Au) from 68m

- 3m @ 2.49 g/t Au (within 25m @ 0.61 g/t Au) from 42m

- Intercepts from previous Nexus drilling incl:

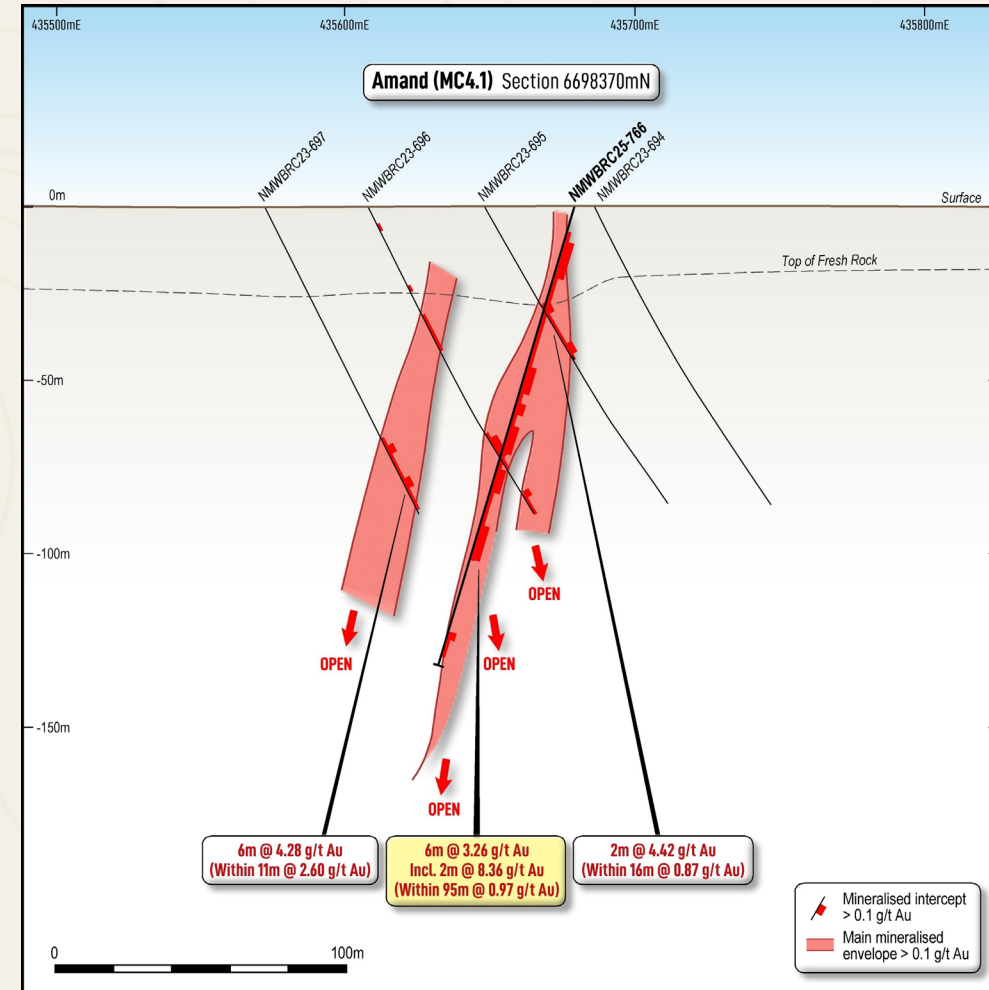
- 23m @ 2.52 g/t Au incl. 8m @ 5.41 g/t Au (within 34m @ 1.73 g/t Au) from 5m

- 6m @ 4.28 g/t Au (within 11m @ 2.60g/t Au) from 76m

- 7m @ 3.56 g/t Au (within 25m @ 1.17 g/t Au) from 28m

- 2m @ 8.75 g/t Au (within 7m @ 3.03 g/t Au) from 96m

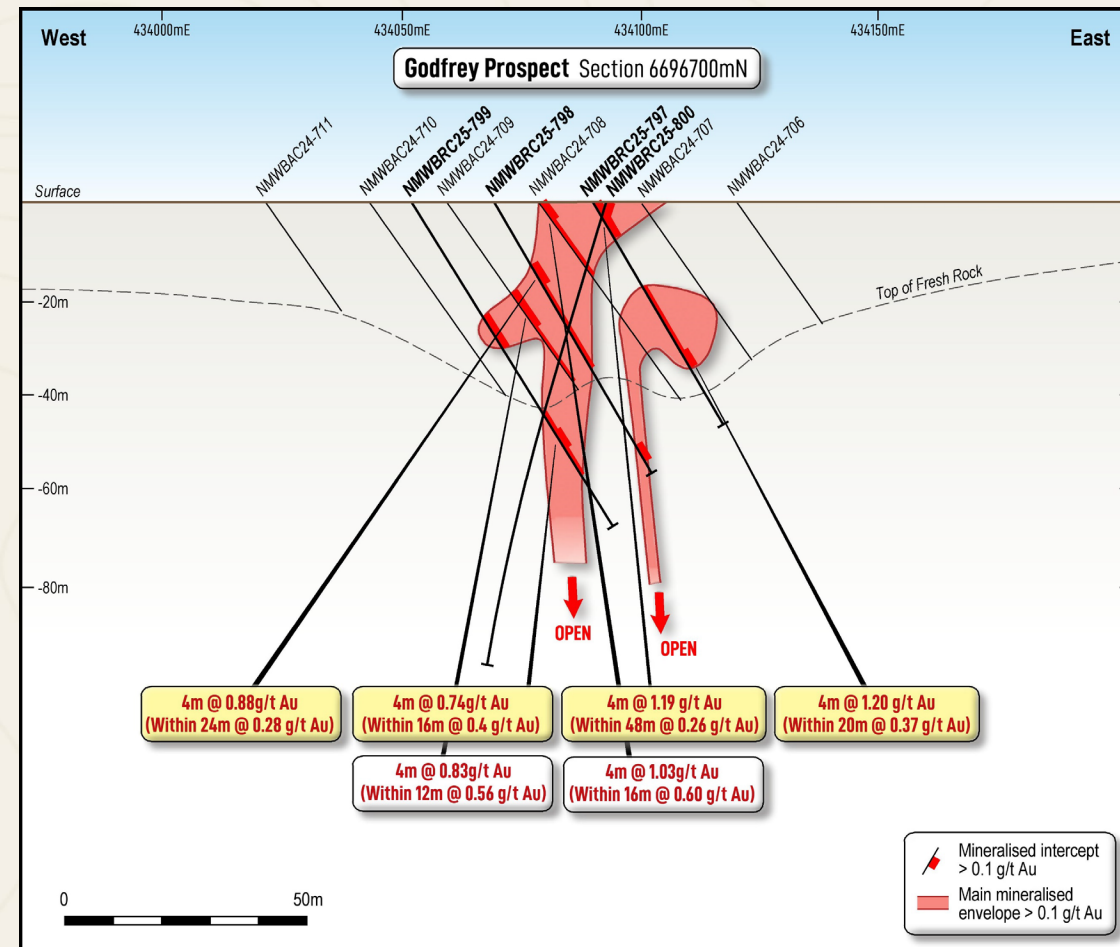
- 8m @ 4.00g/t Au (within 21m @ 1.69g/t Au) from 24m



WALLBROOK GOLD PROJECT

GODFREY PROSPECT: REGIONAL RC/AC SUCCESS

- Large mineralised system 1.2km x 100m
- Located 600m east of Crusader – Templar gold resource
- Multiple mapped hematite altered quartz porphyries
- Mineralisation extends to surface
- Assay results received from Nexus RC drill program incl:
 - 4m @ 1.96g/t Au (within 8m @ 1.07g/t Au) from 84m
 - 4m @ 1.31g/t Au (within 28m @ 0.51g/t Au from 20m
 - 8m @ 1.12g/t Au (16m @ 0.7g/t Au)
 - 4m @ 1.19g/t Au – from surface
- Previous Assay results received from AC drill program incl:
 - 4m @ 4.02 g/t Au (within 15m @1.30g/t Au) from 24 metres
 - 4m @ 2.17 g/t Au (within 8m @1.33g/t Au) from 24 metres
 - 4m @ 3.81 g/t Au from 12 metres



WALLBROOK GOLD PROJECT

EMERGING SCALE POTENTIAL

Drilling at the Wallbrook Gold Project has identified significant parallel gold mineralised structures at:

// Crusader – Templar MRE (304koz)

// Clement Prospect

// Godfrey prospect

// MC3.3 (First pass aircore program recently completed)

Alteration and mineralisation style closely comparable to that observed at Crusader-Templar, suggesting that the multiple prospects may form part of a larger mineralised system

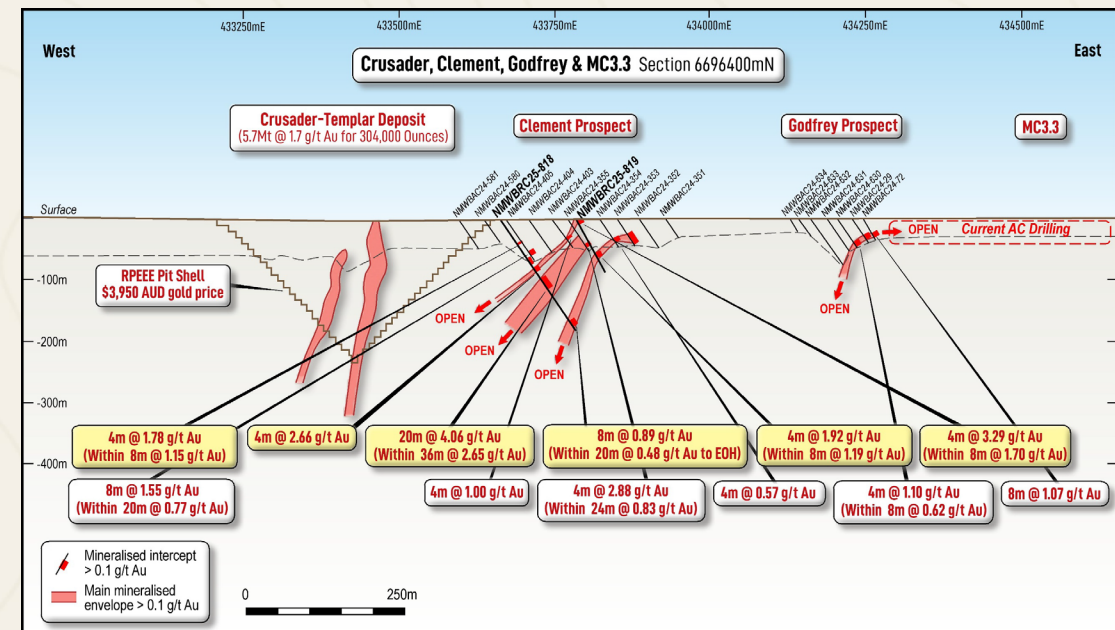
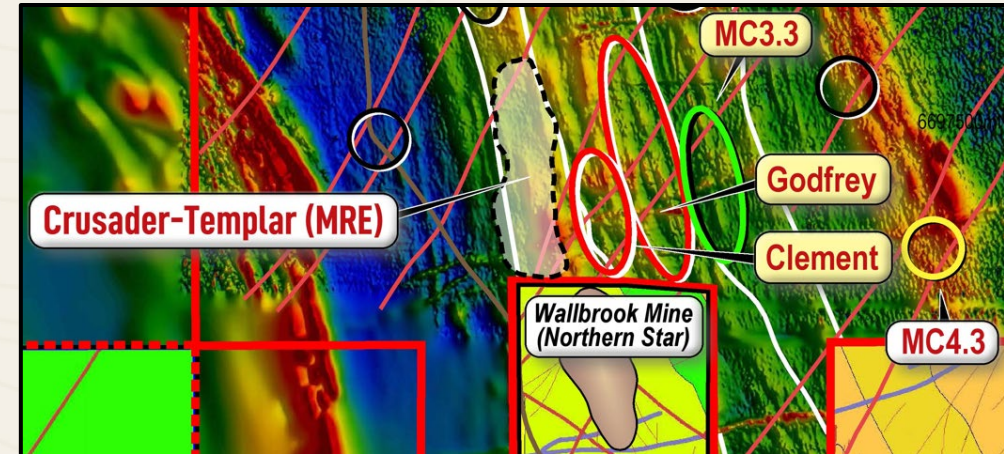
Regional drilling has returned significant exploration success at:

// Branches Prospect

// Pays Prospects

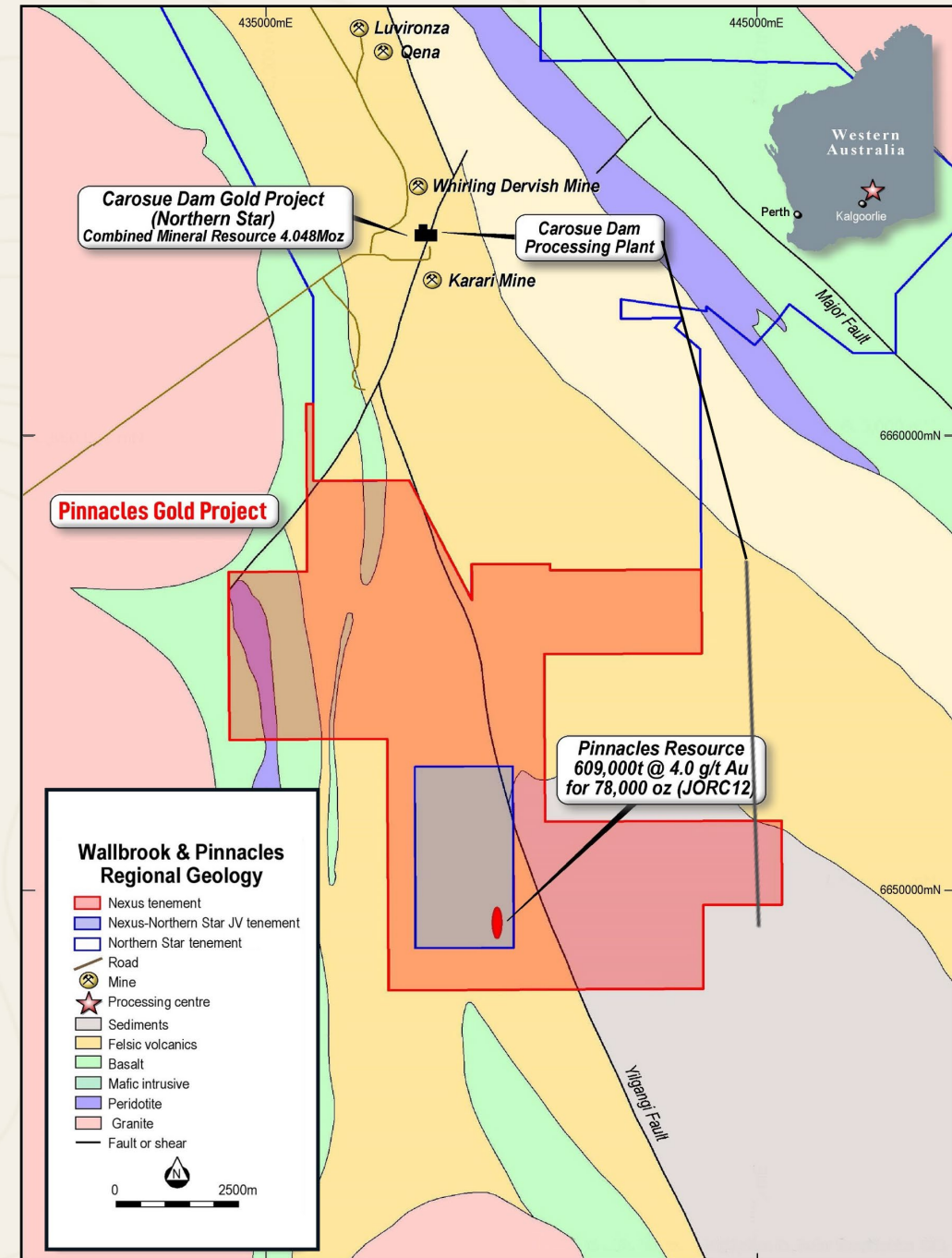
// Amand Prospect

Next Steps – Resource drill outs of the prospects - to add significant project gold resources + update Crusader – Templar MRE



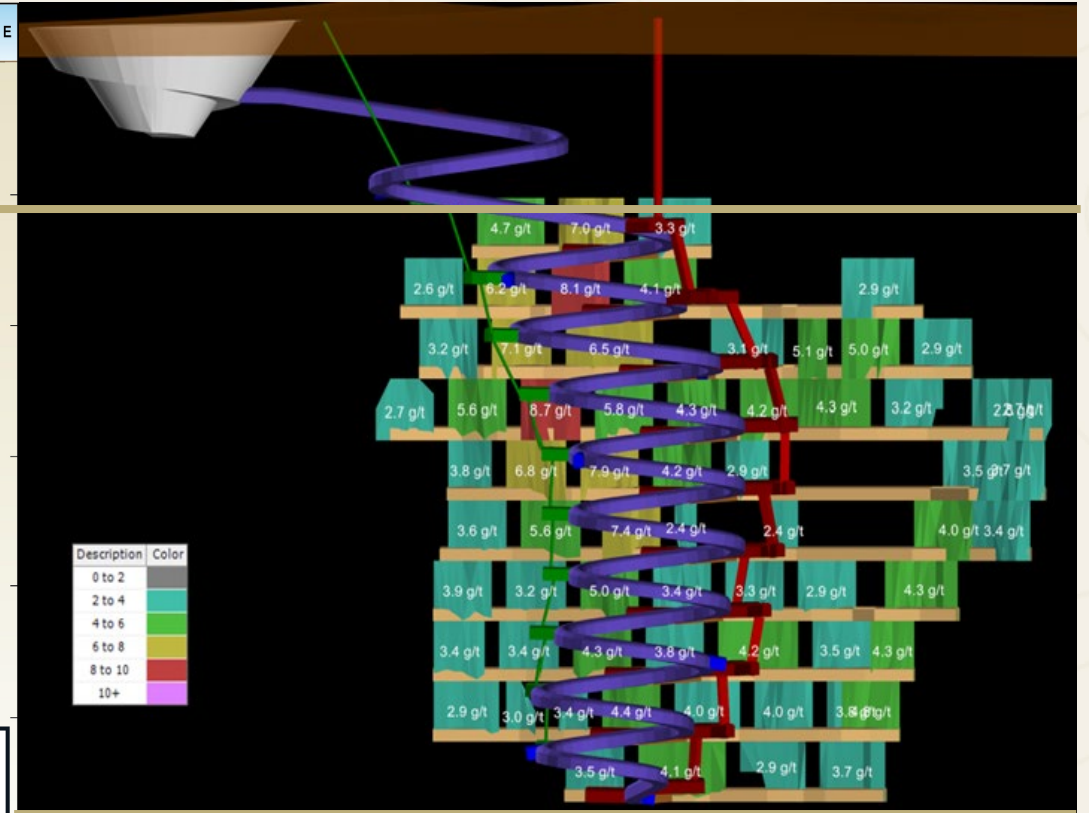
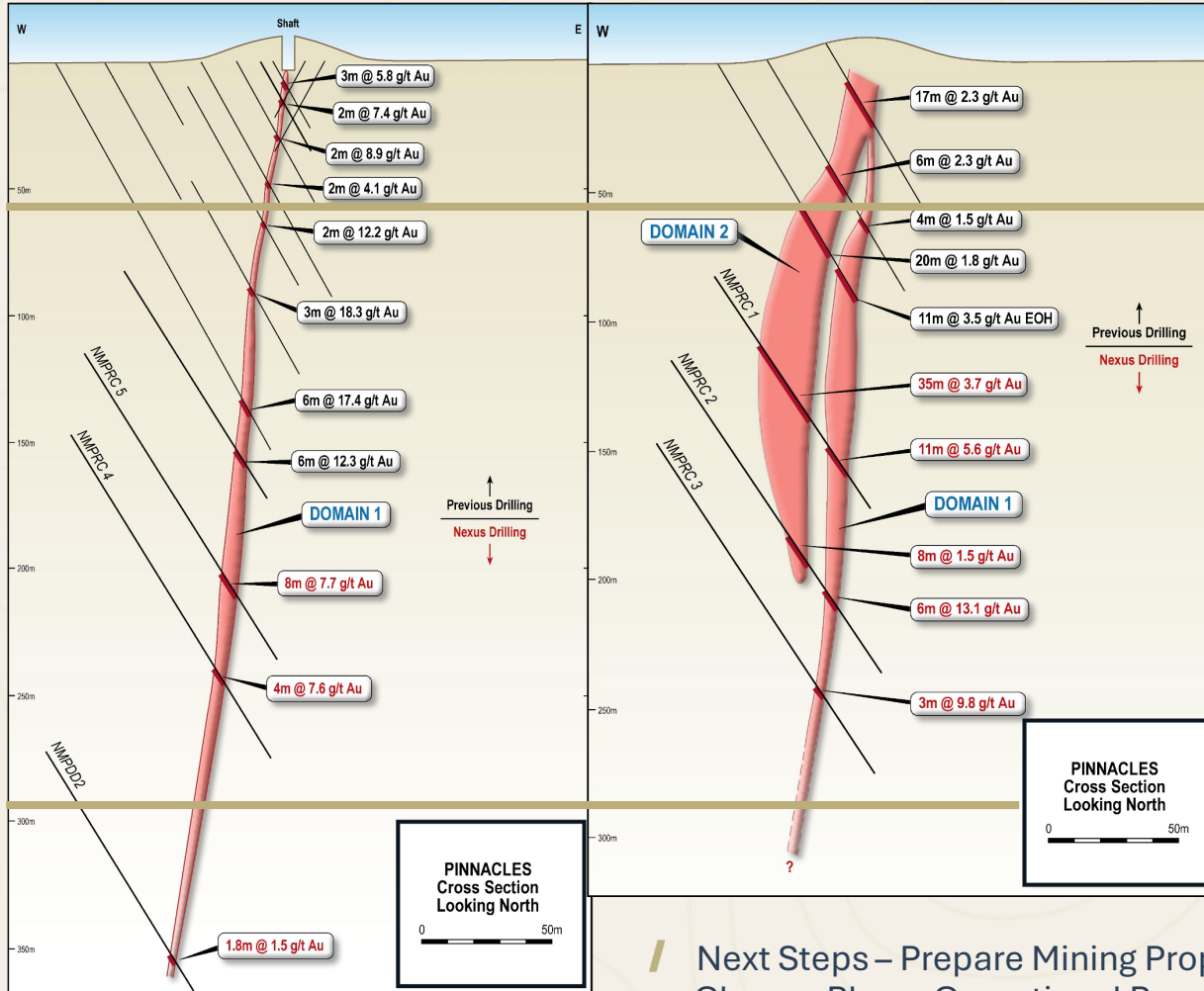
PINNACLES JV GOLD PROJECT

- / High-Grade underground deposit
- / NXM 90% : Northern Star (NST) 10% contributing JV
- / JORC 2012 Combined MRE 609,000t @ 4.0g/t Au for 78,000oz (O/P+U/G)
- / JORC 2012 U/G MRE 450,000t @ 4.6g/t Au for 66,000oz Au (U/G only)
- / U/G Mine development options study underway
- / The Joint Venture will sell the ore to Northern Star under an existing Ore Sale and Purchase Agreement
- / JV to process ore through Carosue Dam mill – 13km to the north
- / Granted Mining Lease / Flora and Fauna surveys cleared
- / Metallurgical test recoveries ~97%



PINNACLES JV (WITH NST)

Underground Study 80m – 280m



Conceptual Design Only

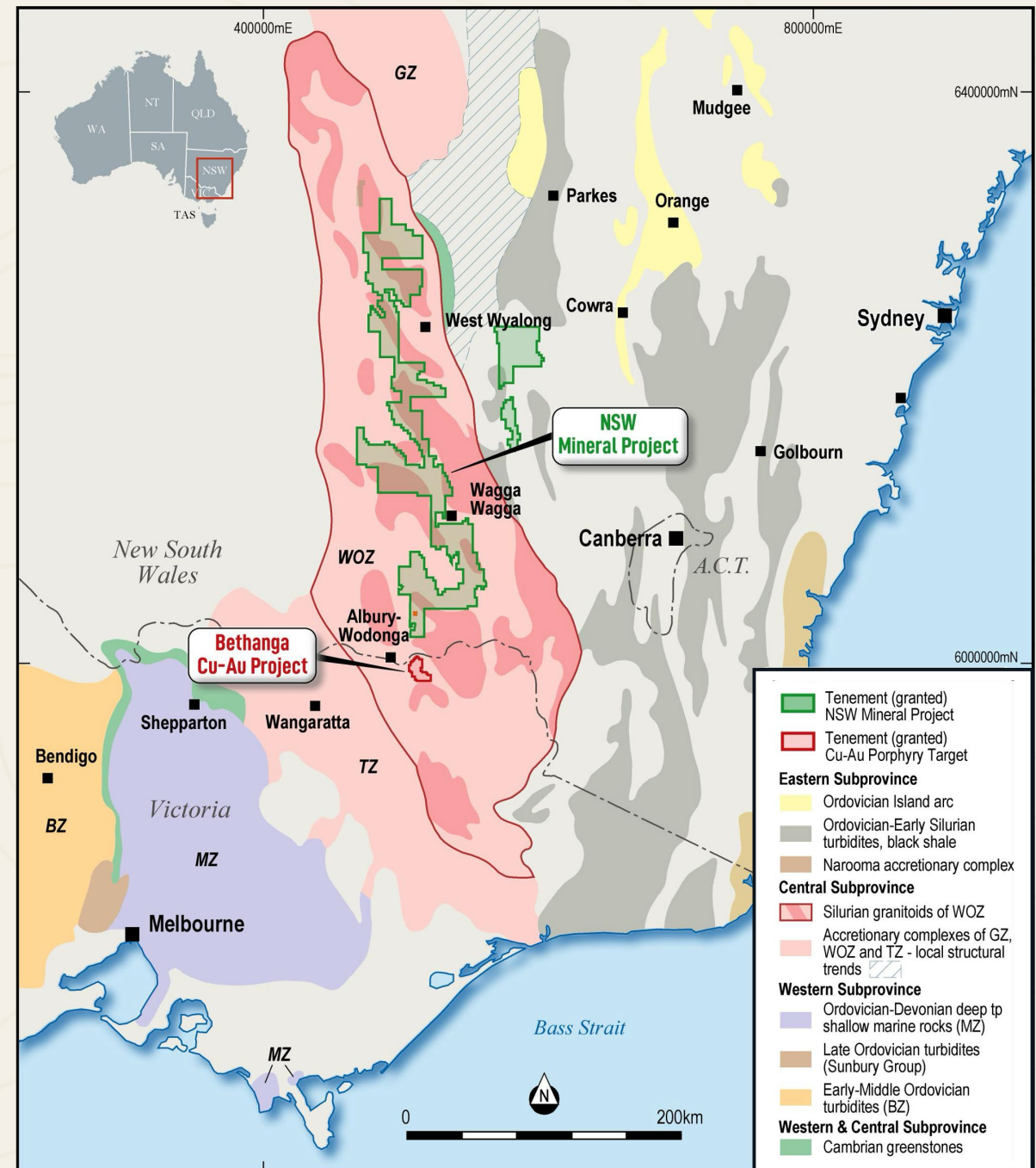
Next Steps – Prepare Mining Proposal and Closure Plan + Operational Permits

NSW MINERALS PROJECT

- Over 7,500km² of prospective tenure
- First mover advantage allows for regional scale exploration targeting with one of the largest pegging exercises in NSW history
- Exploration for a range of minerals

Gold - Copper - Lithium - Caesium - Tantalum - Tin

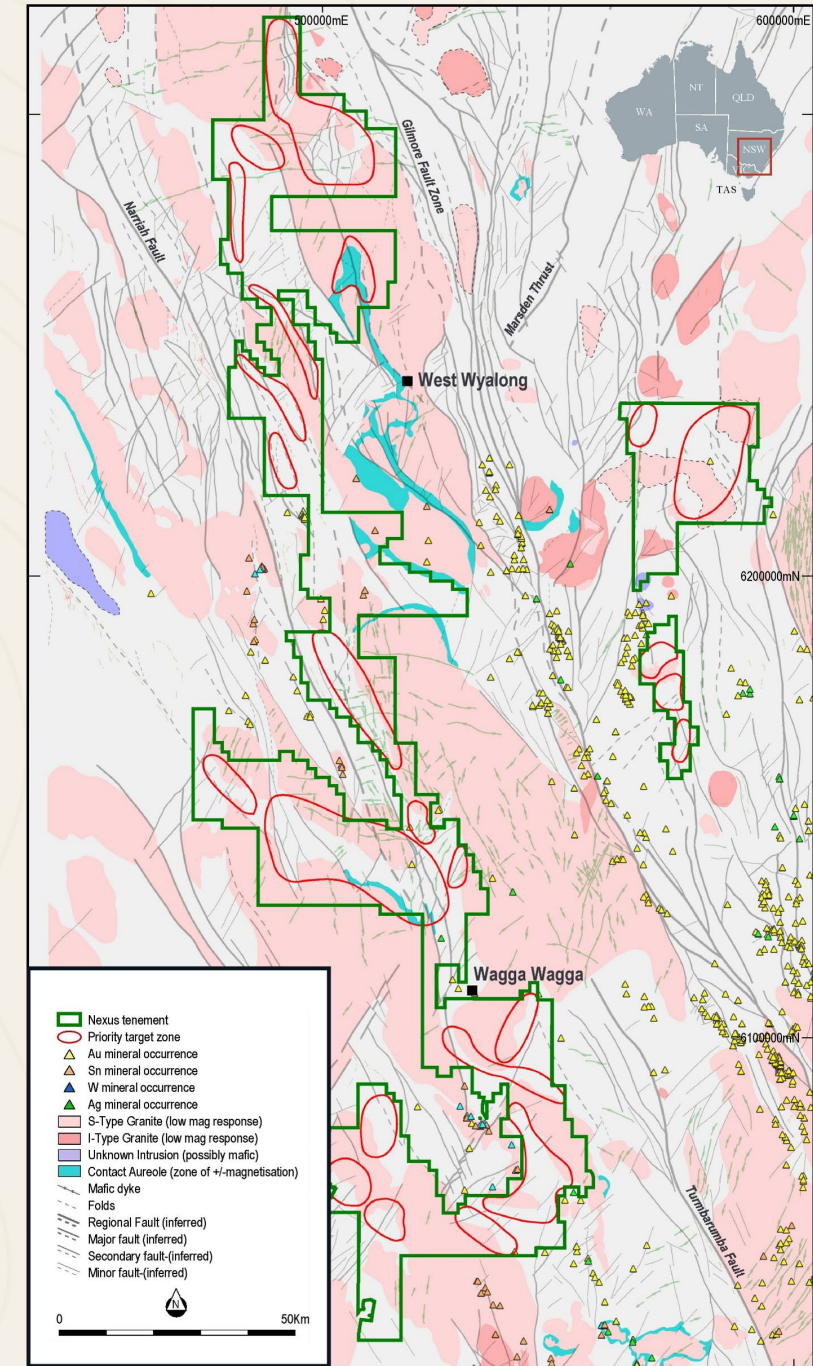
- Lithium-caesium-tantalum (LCT) pegmatites are associated with highly fractionated, reduced S-type Silurian granites that often also host tin mineralisation
- The Wagga-Omeo Zone (WOZ) – host to extensive emplacement of Silurian granites and tin mining operations and occurrences
- Hence WOZ is determined to be highly prospective for LCT pegmatites and associated tin mineralisation
- The WOZ extends ~700km in a north-south direction and averages ~80km east-west



NSW MINERALS PROJECT

7,500KM² “MEGA PEG”

- ! A review of open file geology and whole-rock geochemistry confirmed that much of the exploration ground granted in southern NSW is underlain by reduced, fractionated, peraluminous S-type granites
- ! Southern Geoscience Consultants have completed the interpretation and targeting exercise covering the project area
- ! Numerous high priority target zones have been identified that are considered prospective for gold, copper, LCT pegmatites and tin mineralisation
- ! The targeting exercise reviewed geological and geophysical data with the aim being to identify mineralisation “signatures”
- ! These signatures, in conjunction with structural setting, structural complexity, dilatational settings (faults/shear zones) and proximity to known mineral occurrences identified the priority target zones
- ! Field crews to continue ground truthing and orientation sampling of priority targets



PROJECTS

SUMMARY

WALLBROOK GOLD PROJECT

HIGHLY PROSPECTIVE & STRATEGIC LANDHOLDING

Crusader-Templar Prospect - 300k+ resource

Multiple resource drill out ready prospects:
Branches / Payns / Amand / Clement / Godfrey

Early Regional aircore drill success

PINNACLES U/G GOLD PROJECT

HIGH GRADE GOLD OPPORTUNITY

78koz resource @ 4.0g/t

Joint Venture – Nexus 90%,
Northern Star Resources 10%

NSW MINERALS PROJECT

~7,500KM² GRANTED TENURE

First mover advantage regional
scale exploration

Regional geophysical datasets
completed

Ground reconnaissance work
commenced



APPENDIX 1

JORC TABLES

CRUSADER-TEMPLAR PROSPECT COMBINED JORC 2012 MINERAL RESOURCE ESTIMATE (0.4G/T AU CUT-OFF)

Indicated			Inferred			TOTAL		
Tonnes (kt)	Au grade (g/t)	Au ounces (koz)	Tonnes (kt)	Au grade (g/t)	Au ounces (koz)	Tonnes (kt)	Au grade (g/t)	Au ounces (koz)
2,460	1.8	140	3,210	1.6	164	5,670	1.7	304

*Crusader-Templar Mineral Resource Summary (0.4g/t cut off) (Round errors may occur)

PINNACLES PROJECT COMBINED JORC 2012 MINERAL RESOURCE ESTIMATE

Cut-off Grade (g/t Au)	Category	Tonnes (kt)	Au Grade (g/t)	Au Ounces (kOz)
0.5	O/P	Indicated	140	11
		Inferred	19	1
		Sub-Total	159	12
1.0	U/G	Indicated	170	30
		Inferred	280	36
		Sub-Total	450	66
Combined Total		609	4.0	78

Northern Star Ltd Carosue Dam Resource Table as at 31/3/2025

	MEASURED			INDICATED			INFERRED			TOTAL RESOURCES		
	Tonnes (000's)	Grade (gpt)	Ounces (000's)	Tonnes (000's)	Grade (gpt)	Ounces (000's)	Tonnes (000's)	Grade (gpt)	Ounces (000's)	Tonnes (000's)	Grade (gpt)	Ounces (000's)
Carosue Dam												
Surface	3,518	1.8	205	20,042	1.7	1,098	7,462	1.6	389	31,022	1.7	1,692
Underground	7,178	3.1	713	12,614	2.5	984	8,615	2.8	662	28,407	2.7	2,359
Stockpiles	6,628	1.3	141	-	-	-	-	-	-	6,628	1.3	141
Gold in Circuit	-	-	6	-	-	-	-	-	-	-	-	6
Sub-Total Carosue Dam	17,323	1.9	1,065	32,656	2.0	2,083	16,077	2.3	1,051	66,057	2.1	4,198

Northern Star Ltd Carosue Dam Reserve Table as at 31/3/2025

	PROVED			PROBABLE			TOTAL RESERVE		
	Tonnes (000's)	Grade (gpt)	Ounces (000's)	Tonnes (000's)	Grade (gpt)	Ounces (000's)	Tonnes (000's)	Grade (gpt)	Ounces (000's)
Carosue Dam									
Surface	-	-	-	3,610	1.9	217	3,610	1.9	217
Underground	2,359	3.0	229	3,297	3.1	325	5,656	3.0	553
Stockpiles	6,628	0.7	141	-	-	-	6,628	0.7	141
Gold in Circuit	-	-	6	-	-	-	-	-	6
Sub-Total Carosue Dam	8,987	1.3	376	6,907	2.4	542	15,894	1.8	917



NEXUS

MINERALS

CONTACT US

2/41-47 Colin Street
West Perth WA 6005
P (08) 9481 1749

ASX: NXM

nexus-minerals.com