

ASX ANNOUNCEMENT

21 OCTOBER 2025

ASX: NXM

ABN:96 122 074 006

NEXUS
MINERALS

OUTSTANDING DRILL RESULTS FROM CLEMENT & GODFREY PROSPECTS

RC DRILLING PROGRAM RESULTS

- / Wallbrook Gold Project RC drill program totalling 59 drill holes for 6,155 metres across the Clement Prospect, Godfrey Prospect, and Target MC4.1 has been completed
- / Initial 4m composite results have been received for Clement and Godfrey Prospects
- / Clement mineralising potential now clearly demonstrated from surface, with stacked high-grade lodes intersected
- / Clement has delivered outstanding results including:
 - // **20m @ 4.06g/t Au (within 36m @ 2.65g/t Au) from 116m**
 - // **20m @ 2.39g/t Au including 4m @ 4.47g/t Au (within 52m @ 1.06g/t Au) from 36m**
 - // **8m @ 2.33g/t Au (within 12m @ 1.81g/t Au) from 112m**
 - // **4m @ 3.29g/t Au (within 8m @ 1.70g/t Au) – from surface**
- / Godfrey Prospect drilling has confirmed presence of a main northwest striking lode over approximately 1.2 kilometres of strike
- / Godfrey drilling has confirmed the mineralising system extends to surface, with highlight results including:
 - // **4m @ 1.96g/t Au (within 8m @ 1.07g/t Au) from 84m**
 - // **4m @ 1.31g/t Au (within 28m @ 0.51g/t Au from 20m**
 - // **8m @ 1.12g/t Au (16m @ 0.7g/t Au)**
 - // **4m @ 1.19g/t Au – from surface**
- / Final 1m samples corresponding to the mineralised 4m composite intercepts have been submitted to the laboratory
- / Company remains well funded with \$9.6 million cash and equivalents (as at 30 September 2025)

AC DRILLING UNDERWAY

- / A 10,000 metre AC program has commenced at new target MC3.3 and extension opportunities at the Branches Prospect
- / The AC drilling will be completed by mid-November with results to follow

Nexus Managing Director Andy Tudor commented *“The recent RC drilling has yielded some outstanding results so far, with both Clement and Godfrey results received. Clement prospect illustrates the growing opportunity at Wallbrook with broad high grade gold mineralisation discovered, just 250 metres east of the Company’s Crusader-Templar deposit. These results demonstrate the*

NEXUS MINERALS ASX: NXM

Level 2 41-47 Colin Street, West Perth, WA 6005

PO Box 2803, West Perth, WA 6872

T +61 8 9481 1749 E info@nexus-minerals.com

nexus-minerals.com

opportunity for further meaningful gold discovery on the project and also indicate the mineralising system, giving rise to the Crusader-Templar deposit, is larger than previously recognised.

Building upon the success of the recent RC program, regional exploration continues to advance with an aircore drilling program underway. With the gold price at recent highs there is no better time to be active in the eastern goldfields of Western Australia. We look forward to bringing updates as exploration continues to progress.”

Nexus Minerals Limited (ASX: NXM) (Nexus or the Company) is pleased to announce that initial 4m composite gold assay results have been received from Clement and Godfrey Prospects, as part of the recently completed 6,155 metre / 59 hole reverse circulation (RC) drilling program at the Wallbrook Gold Project, 140km northeast of Kalgoorlie, WA. The program was completed over Clement, Godfrey, and Target MC4.1 prospects with Target MC4.1 results still outstanding. The program has successfully confirmed significant gold mineralisation within targets previously identified in aircore (AC) drilling. Mineralised 1m samples are currently being collected and submitted to the laboratory for analysis.

Nexus is also pleased to announce that a 10,000 metre AC drilling program has commenced at Target MC3.3 and extension opportunities at the Branches Prospect. The program will be completed by mid-November with results to follow.

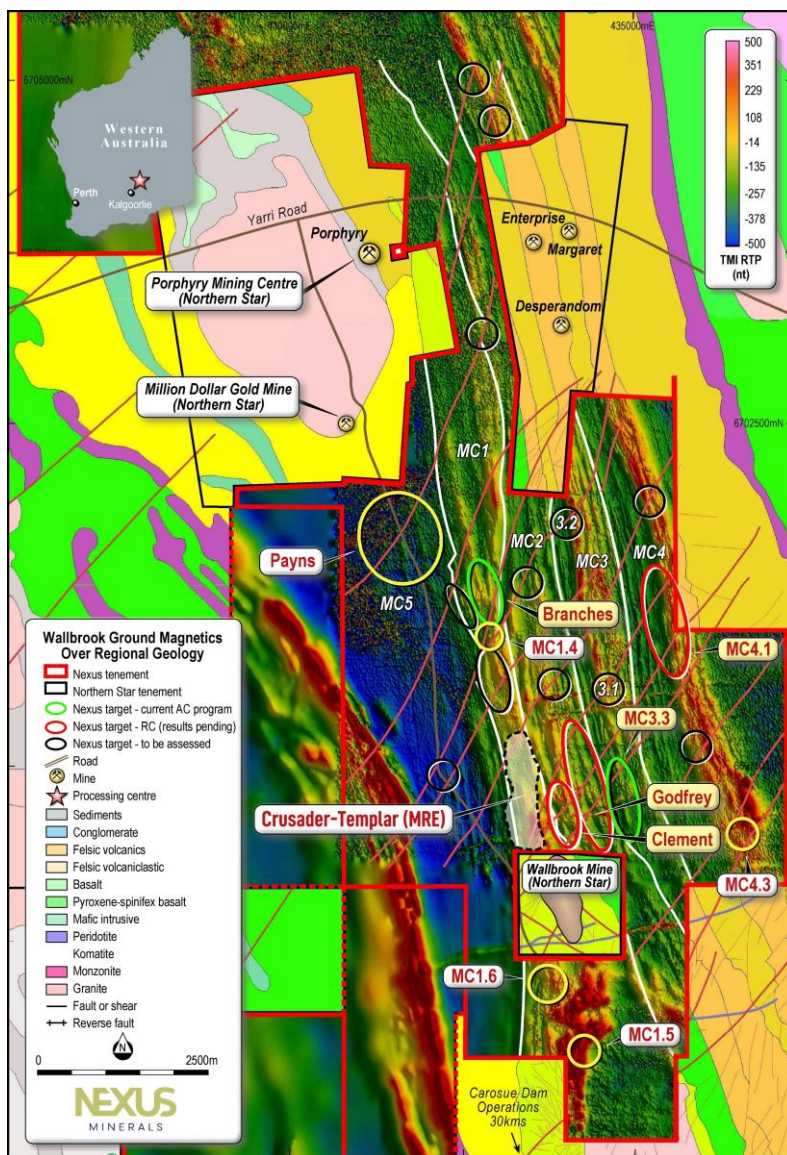


FIGURE 1: NEXUS WALLBROOK REGIONAL PROSPECTS LOCATION MAP

RC PROGRAM

An RC drilling program has been completed at Wallbrook Gold Project totalling 59 holes for 6,155 metres. The program was completed across the Clement Prospect, Godfrey Prospect, and Target 4.1 aiming to assess continuity, geometry and tenor of mineralisation identified in prior regional exploration campaigns.

Holes were four metre composite sampled across the entire hole with all four metre composite assays for Clement and Godfrey Prospects now received. Final one metre samples corresponding to mineralised intercepts have been submitted to the laboratory

Results have confirmed presence of primary gold mineralisation at both prospects over a considerable footprint. Clement drilling has discovered a series of stacked high grade lodes mapped from surface and remains open. Clement prospect is located 250 metres to the east of the Crusader-Templar combined Mineral Resource (304,000 oz of gold – see Appendix 1). Results are discussed further below.

Prospect	Holes	Metres	Status
Clement	10	1,274	Composite assays received
Godfrey	19	1,692	Composite assays received
MC 4.1	30	3,189	Results pending
TOTAL	62	6,155	

CLEMENT PROSPECT

Clement Prospect is situated immediately north of the Wallbrook Gold Mine (Northern Star), representing a potential extension of the geology hosting this deposit. Significant gold anomalism has been identified in prior AC drilling over a large footprint of some 650m x 250m. RC drilling was designed to test potential depth extensions to previously identified mineralisation and to clarify the overall geometry. Drilling has successfully achieved these aims with highlight four metre composite RC results including:

- // **20m @ 4.06g/t Au (within 36m @ 2.65g/t Au) from 116m – see Photo 1**
- // **20m @ 2.39g/t Au including 4m @ 4.47g/t Au (within 52m @ 1.06g/t Au) from 36m**
- // **8m @ 2.33g/t Au (within 12m @ 1.81g/t Au) from 112m**
- // **4m @ 3.29g/t Au (within 8m @ 1.70g/t Au) from surface**

This builds upon previous AC drilling success with results (ASX:NXM 27/9/2024, 11/11/2024) including:

- // **8m @ 2.94 g/t Au (within 28m @1.13g/t Au) from 44 metres**
- // **8m @ 2.93 g/t Au (within 28m @1.05g/t Au) from 28 metres**
- // **8m @ 2.33 g/t Au (within 14m @1.37g/t Au to EOH) from 32 metres**

The weathering profile at Clement extends up to 60 metres in depth. Felsic intrusives are common throughout the prospect and occur in intervals up to five metres thick. The felsic porphyries with higher quartz vein density show strong silicification and consistently contain elevated pyrite content (0.5–1%). The intrusives are hosted within an intermediate volcanic to volcanoclastic package, intruded by a dolerite dyke to the north.

Alteration within the volcanoclastic host is extensive and comprises hematite–sericite or sericite–rutile–tourmaline assemblages proximal to intrusive contacts.

Gold mineralisation within the saprolite zone is hosted by quartz-goethite veining, with higher grades corresponding to larger vein thicknesses and increased goethite content. In the transitional zone, mineralisation is associated with quartz veining, goethite, and hematite, and also occurs within weathered porphyry intrusives where present.

In fresh rock, mineralisation is hosted within hematite-altered porphyry intrusions with grade increasing alongside silicification intensity and pyrite content. The highest gold grades are recorded within the volcanic to volcanoclastic host rocks, where mineralisation is associated with increased pyrite (up to 2%), hematite–sericite–rutile–tourmaline alteration and abundant quartz veining.

Mineralisation at Clement is interpreted to dip westward in a series of stacked lodes mapped from surface to 200 metres depth. The prospect strikes northwest–southeast.

Clement is recognised as a significant exploration opportunity with further drill hole planning underway. Planning will be refined upon receipt of one metre assays.



PHOTO 1. NMWBRC25-818 – 20M @ 4.06G/T AU FROM 116M

Table 2. Clement Selected 4 Metre Composite Results (>0.8g/tAu)																			
SiteID	Prospect	East	North	mRL	Depth	Dip	Azimuth	From	To	Interval	g/t Au								
NMWBRC25-815	Clement	433766	6696293	379	156	-62	91	36	88	52	1.06								
								inc.	56	76	20	2.39							
								inc.	60	64	4	4.47							
									144	148	4	0.98							
NMWBRC25-817	Clement	433798	6696352	379	120	-60	91	36	68	32	0.47								
								inc.	36	40	4	1.11							
								NMWBRC25-818	Clement	433671	6696389	379	216	-55	91	48	56	8	1.15
																inc.	48	52	4
								96	100	4	2.66								
								116	152	36	2.65								
							inc.	116	136	20	4.06								
								140	152	12	1.16								
								200	208	8	0.89								
NMWBRC25-819	Clement	433792	6696402	379	100	-60	91	0	8	8	1.70								
								inc.	4	8	4	3.29							
									64	72	8	1.19							
								inc.	64	68	4	1.92							
NMWBRC25-820	Clement	433744	6696430	379	150	-55	91	112	124	12	1.81								
								inc.	112	120	8	2.33							
NMWBRC25-823	Clement	433728	6696487	378	120	-60	91	52	56	4	2.25								
NMWBRC25-824	Clement	433683	6696559	378	100	-60	91	76	84	8	0.84								
								inc.	76	80	4	1.57							

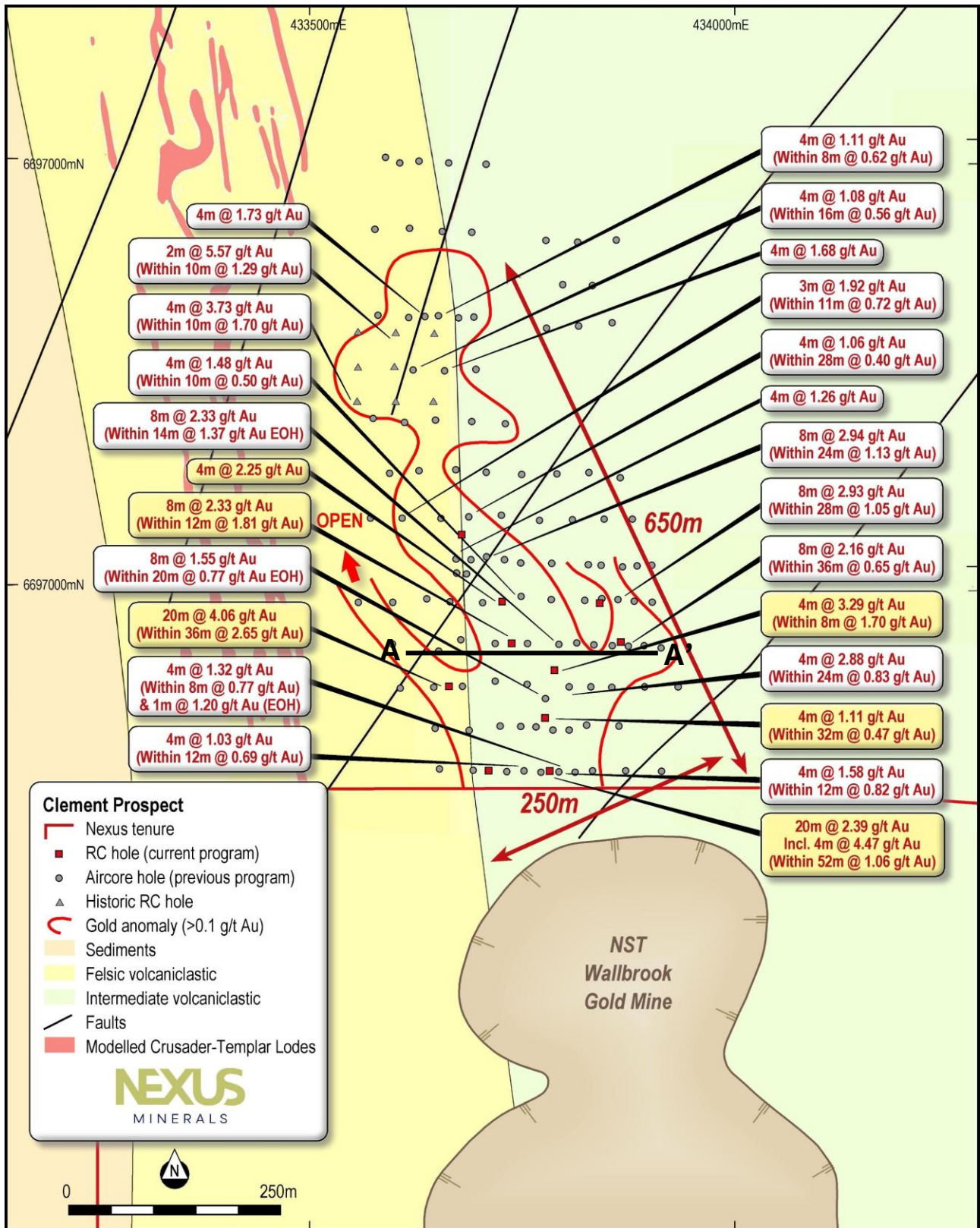


FIGURE 2: CLEMENT PROSPECT SELECTED DRILL RESULTS

(YELLOW LABELS NEW 4M COMPOSITE RC INTERCEPTS, WHITE LABELS PREVIOUS AC RESULTS)

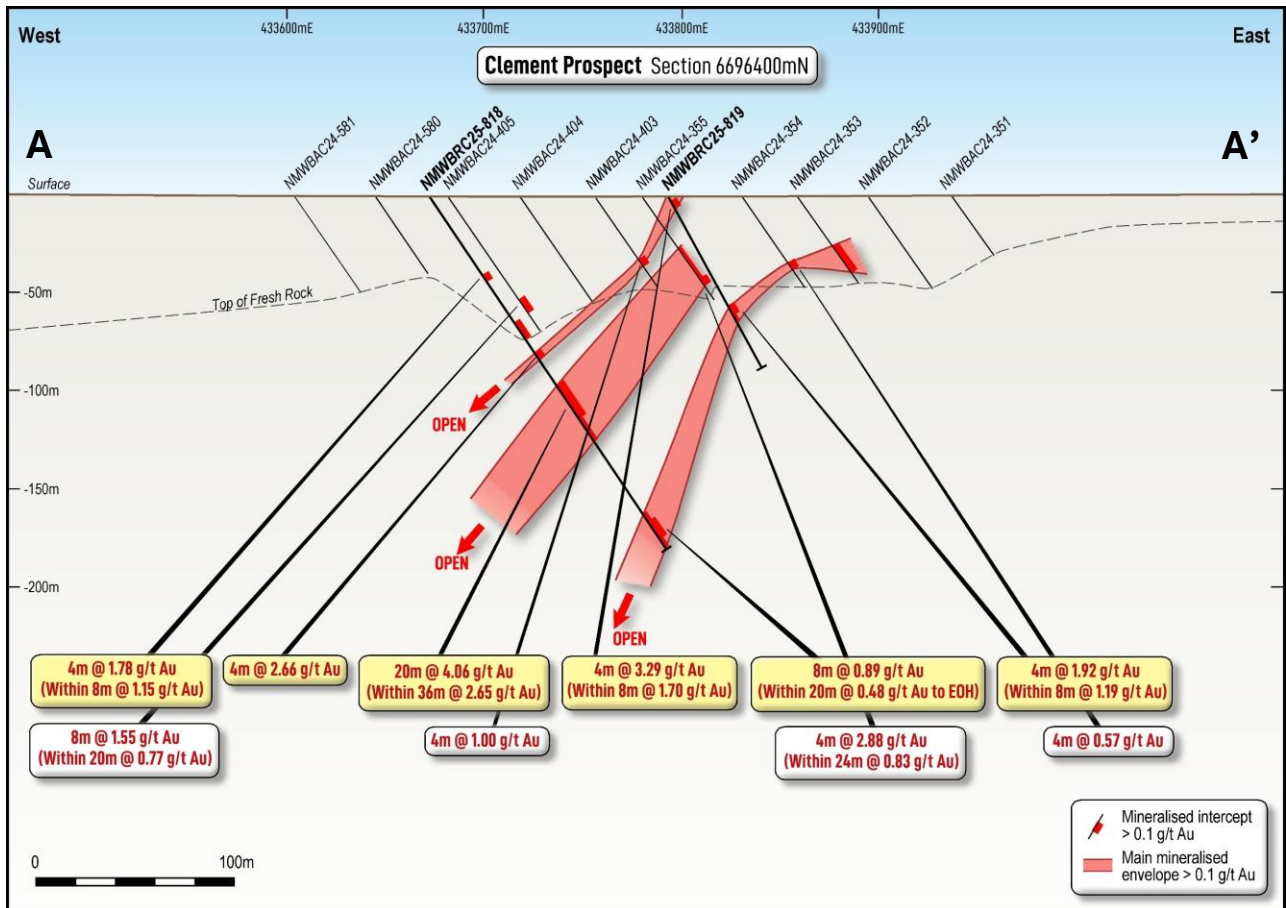


FIGURE 3: CLEMENT PROSPECT CROSS SECTION A-A' 6696400MN

(YELLOW LABELS NEW 4M COMPOSITE RC INTERCEPTS, WHITE LABELS PREVIOUS AC RESULTS)

GODFREY PROSPECT

Godfrey Prospect is situated 600 metres east of the Crusader-Templar deposit and northeast of the Wallbrook Gold Mine (Northern Star). Mineralisation has been mapped in prior AC drilling across a considerable 1,200m x 100m footprint. RC drilling was designed to refine the geological model, confirm mineralisation tenor, and evaluate the depth potential. Highlight four metre composite RC results include,

- // 4m @ 1.96g/t Au (within 8m @ 1.07g/t Au) from 84m – see photo 2
- // 4m @ 1.31g/t Au (within 28m @ 0.51g/t Au from 20m
- // 8m @ 1.12g/t Au (16m @ 0.7g/t Au)
- // 4m @ 1.19g/t Au from surface

Results build upon previous AC drilling success with results (ASX: NXM 11/11/2024) including:

- // 4m @ 4.02 g/t Au (within 15m @ 1.30g/t Au) from 24 metres
- // 4m @ 2.17 g/t Au (within 8m @ 1.33g/t Au) from 24 metres
- // 4m @ 3.81 g/t Au from 12 metres

The weathering profile at Godfrey varies along strike from 15 metres in the south and increasing to 40 metres in the north. The local geology comprises felsic porphyries intruding an intermediate volcanic to volcanoclastic sequence. In the southern portion, the porphyry intrusives are narrower and display higher silicification and pyrite content (up to 1%), whereas toward the north, the intrusives broaden but exhibit reduced silicification and sulphide abundance.

Alteration within the porphyry is characterised by hematite and silicification, with rutile–sericite–pyrite assemblages locally extending into the volcanic host rocks. Gold mineralisation in the oxide and transitional zones is associated with hematite ± quartz veining and goethite, and in several cases has been intercepted extending to surface.

In fresh rock, mineralisation is hosted both within the felsic porphyries and at intrusive contacts. Elevated gold grades within the porphyries correspond to zones of strong silicification, quartz veining, and higher pyrite percentages. Additional mineralisation occurs within the host rocks, linked to hematite and pyrite.

Two mineralised zones are currently defined along a NW–SE trending corridor steeply dipping to the west to sub-vertical, offset northeast along strike. The southern pod presently demonstrates the strongest potential and remains open to the north, south and at depth.

The exploration team continues to assess Godfrey results with further drill hole planning leveraging one metre assays results once received.



PHOTO 2. NMWBRC25-796 - 4M @ 1.96G/T AU (WITHIN 8M @ 1.07G/T AU) FROM 84M

Table 3. Godfrey Selected 4 Metre Composite Results (>0.3g/tAu)

SiteID	Prospect	East	North	mRL	Depth	Dip	Azimuth	From	To	Interval	g/t Au
NMWBRC25-796	Godfrey	434073	6696658	377	100	-60	91	28	44	16	0.70
							inc.	32	40	8	1.12
								84	92	8	1.07
							inc.	88	92	4	1.96
NMWBRC25-797	Godfrey	434090	6696683	377	54	-60	91	36	40	4	1.20
NMWBRC25-798	Godfrey	434069	6696682	377	66	-60	91	16	20	4	0.88
NMWBRC25-799	Godfrey	434052	6696687	377	80	-60	91	52	68	16	0.40
							inc.	56	60	4	0.74
NMWBRC25-800	Godfrey	434092	6696707	377	100	-74	271	0	4	4	1.19
NMWBRC25-802	Godfrey	433997	6696830	377	80	-60	91	20	48	28	0.51
							inc.	20	24	4	1.31
NMWBRC25-803	Godfrey	433979	6696885	377	100	-60	91	0	48	48	0.38
							inc.	4	20	16	0.69
NMWBRC25-804	Godfrey	433953	6696906	377	100	-55	91	16	28	12	0.56
NMWBRC25-807	Godfrey	433859	6697193	376	102	-55	91	60	64	4	0.86
NMWBRC25-810	Godfrey	433854	6697264	376	78	-61	91	24	28	4	0.51

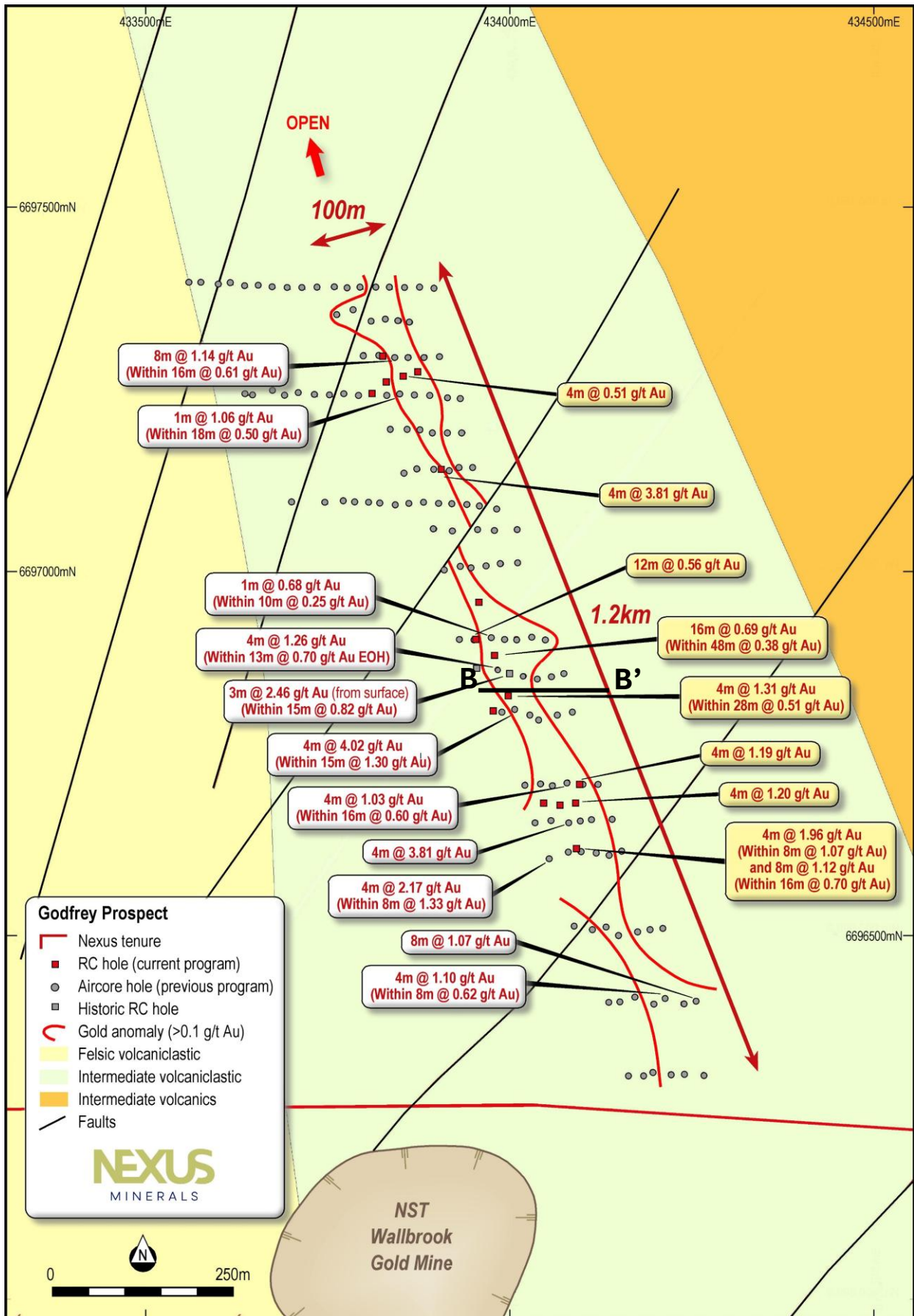


FIGURE 4: GODFREY PROSPECT SELECTED DRILL RESULTS

(YELLOW LABELS NEW 4M COMPOSITE RC INTERCEPTS, WHITE LABELS PREVIOUS AC RESULTS)

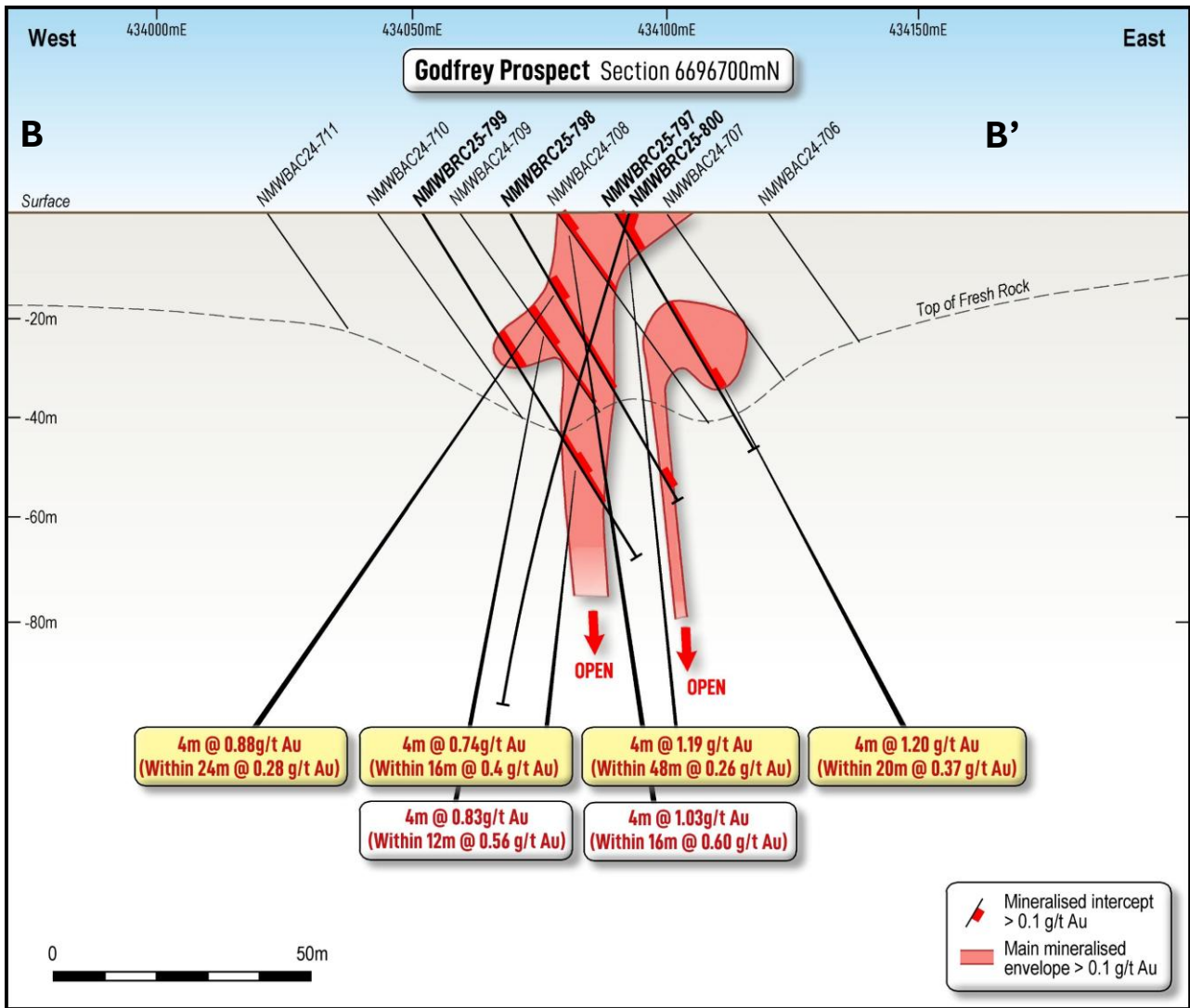


FIGURE 5: GODFREY PROSPECT CROSS SECTION B-B' 6696700MN

(YELLOW LABELS NEW 4M COMPOSITE RC INTERCEPTS, WHITE LABELS PREVIOUS AC RESULTS)

EMERGING SCALE POTENTIAL

RC drilling at Wallbrook has identified significant mineralisation at Clement prospect, located just 250 metres east of the Crusader-Templar deposit, with the Godfrey Prospect a further 300 metres east of Clement (Figure 6 & 7). Clement Prospect exhibits alteration and mineralisation style closely comparable to those observed at Crusader-Templar, suggesting the two prospects may form part of a larger mineralised system. The open intercept at Clement (drill hole NMWBRC25-818) and dip/plunge direction highlight potential for interactions at depth, with the proximity and extent of mineralisation being indicative of emerging scale potential. Further exploration planning is underway to assess opportunities for both additional mineralised zones (MC3.3 AC drilling) and interaction of prospects at depth.

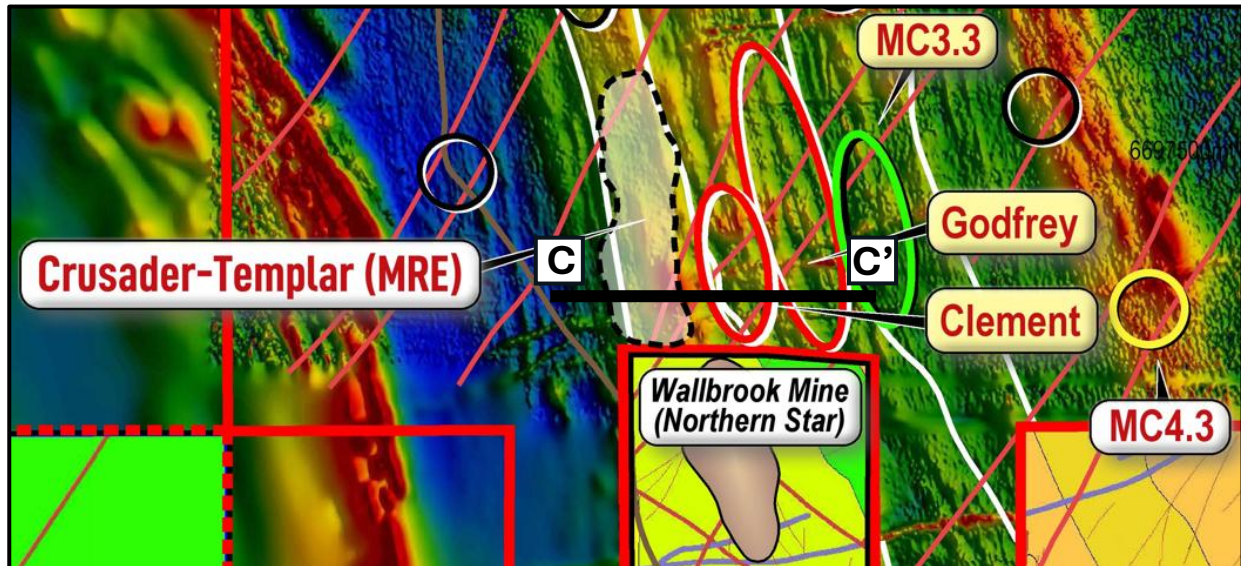


FIGURE 6: CRUSADER-TEMPLAR, CLEMENT, GODFREY AND MC3.3 PLAN VIEW (REFER TO FIGURE 1)

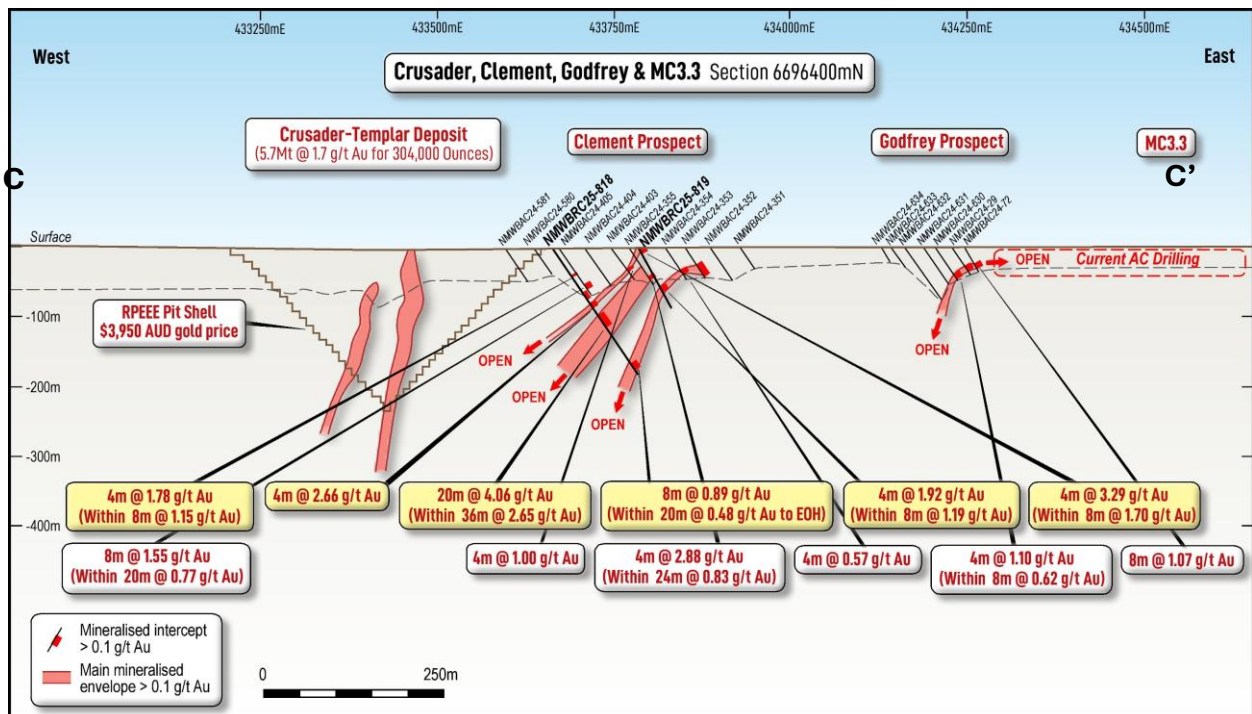


FIGURE 7: CRUSADER-TEMPLAR, CLEMENT, GODFREY AND MC3.3 CROSS SECTION C-C' 6696400MN (YELLOW LABELS NEW 4M COMPOSITE RC INTERCEPTS, WHITE LABELS PREVIOUS AC RESULTS)

AC DRILLING

A 10,000 metre AC drilling program has commenced at Wallbrook Gold Project across new target MC3.3 and Branches Prospect extensional opportunities (Figure 1).

MC 3.3 is located 700 m east of the Crusader-Templar (Figure 6 & 7). The target centres on a zone of mapped structural complexity.

Branches is situated 2.5 kilometres north of the Crusader-Templar Deposit and 1 kilometre east of the Payns prospect. Mineralisation remains open to the north and south in both previous AC and RC drilling. Aircore holes have therefore been planned to assess strike extensions of the deposit, in addition to assessing the potential for parallel lodes.

The program will be completed by mid-November with results to follow.



PHOTO 3. AIRCORE DRILLING AT BRANCHES PROSPECT OCTEBER 2025

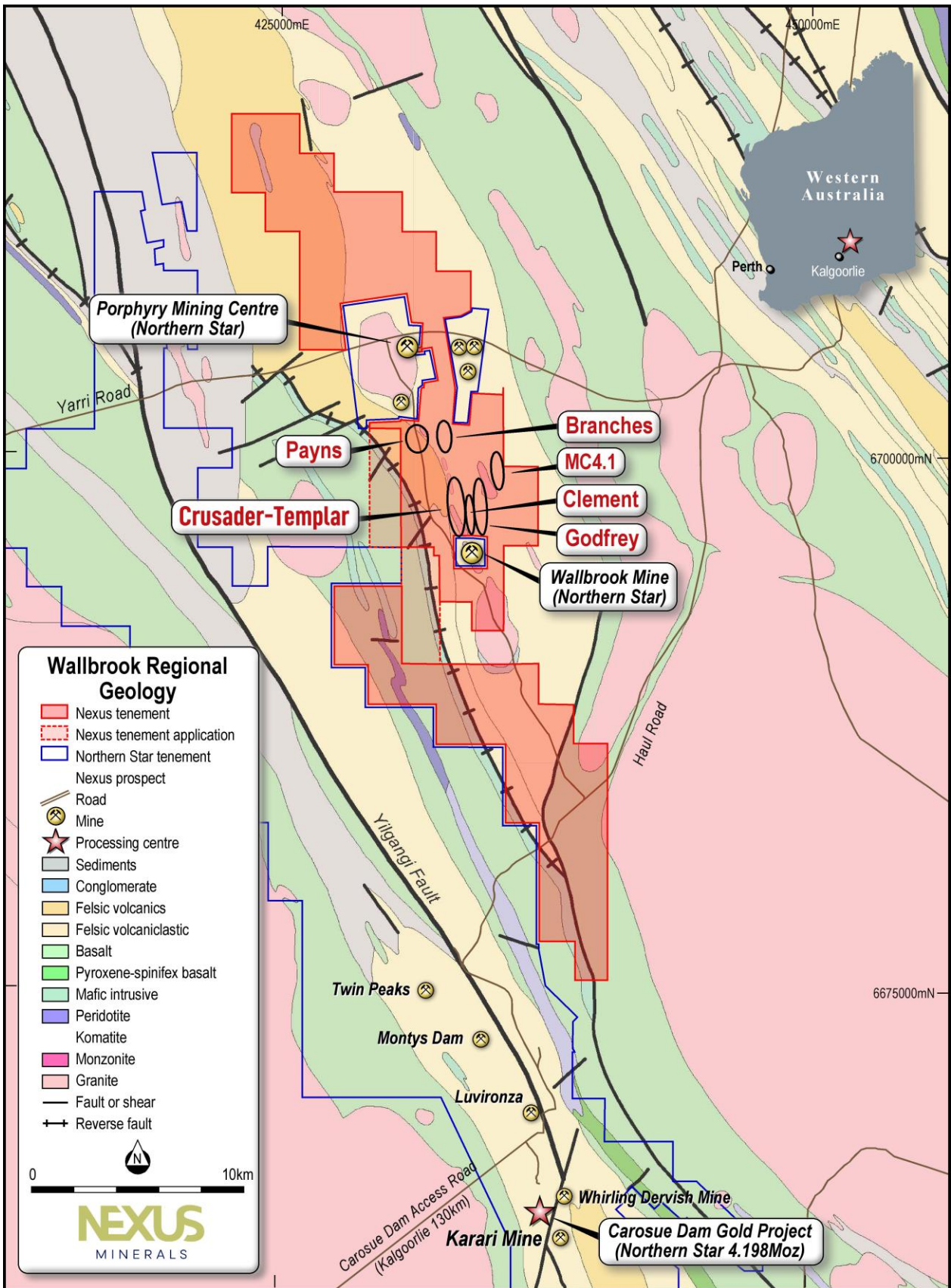


FIGURE 8. NEXUS WALLBROOK GOLD PROJECT LOCATION MAP

This announcement is authorised for release by Mr Andy Tudor, Managing Director, Nexus Minerals Limited.

ABOUT NEXUS

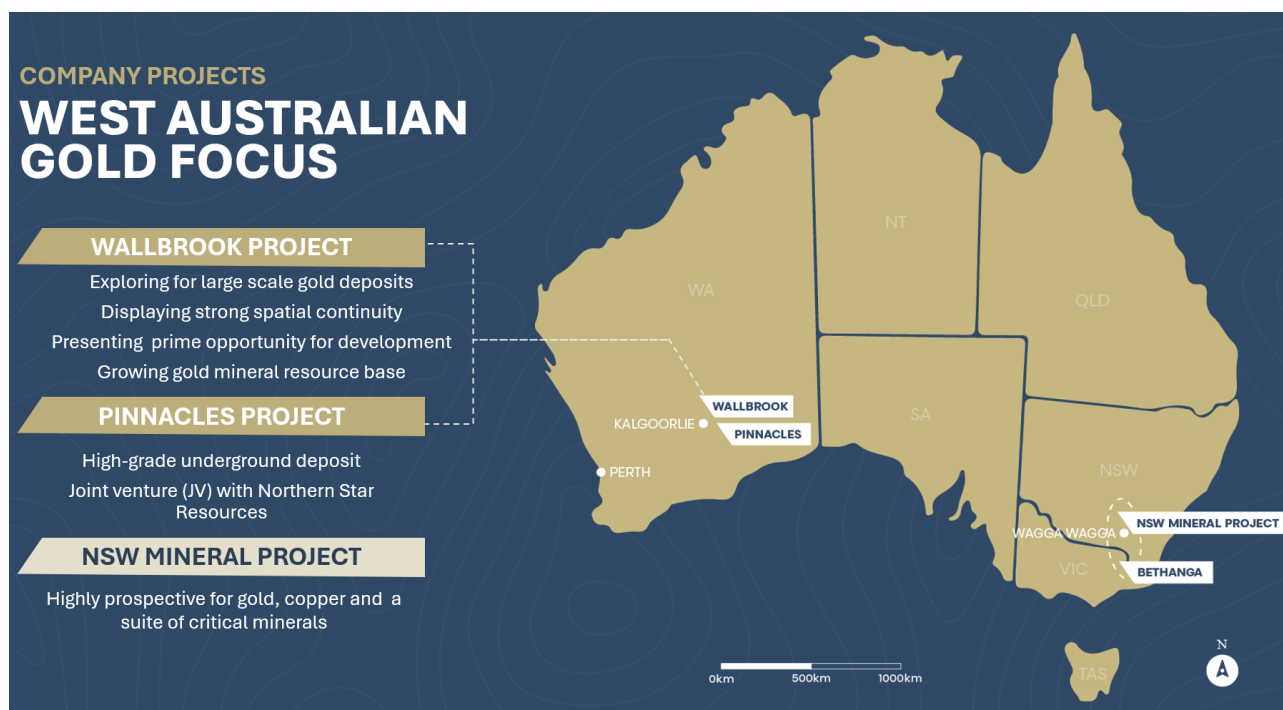


FIGURE 9: NEXUS MINERALS AUSTRALIAN PROJECT LOCATIONS

Nexus is actively exploring for gold deposits on its highly prospective tenement package in the Eastern Goldfields of Western Australia. In Western Australia, the consolidation of the highly prospective Wallbrook Gold Project by the amalgamation of existing Nexus tenements with others acquired, will advance these gold exploration efforts. Nexus holds a significant 192km² land package of highly prospective geological terrane within a major regional structural corridor and is exploring for gold deposits.

Nexus Minerals' tenement package at the Wallbrook Gold Project commences immediately to the north of Northern Star's multi-million ounce Carosue Dam mining operations (CDO), and current operating Karari and Whirling Dervish underground gold mines. The Company's Pinnacles Gold Project is located immediately to the south of CDO and comprises Nexus 100% owned tenure and Nexus-Northern Star Resources JV tenure.

In addition to this, the Company has expanded its existing project portfolio with the addition of the granted tenure over 7,500km² of Gold, Copper and Critical Mineral prospective tenure in NSW, and the Bethanga Porphyry Copper-Gold project in Victoria.

Nexus is actively investing in new exploration techniques to refine the targeting approach for their current and future tenements.

- Ends -

Enquiries Mr Andy Tudor, Managing Director
Mr Paul Boyatzis, Non-Executive Chairman
Contact Phone: 08 9481 1749
Website www.nexus-minerals.com
ASX Code NXM

The information in the report to which this statement is attached that relates to Wallbrook Mineral Resources is based upon information compiled by Mr Paul Blackney, a Competent Person who is a member of the Australian Institute of Geoscientists. Mr Blackney is a full-time employee of Snowden Optiro, consultants to Nexus Minerals Limited. Mr Blackney has sufficient experience that is relevant to the style of mineralisation and type of deposit under consideration and to the activity being undertaken to qualify as a Competent Person as defined in the 2012 Edition of the 'Australasian Code for Reporting of Exploration Results, Mineral Resources and Ore Reserves'. Mr Blackney consents to the inclusion in the report of matters based on his information in the form and context in which it appears. The information is extracted from the announcement dated 01/05/2024 and is available to be viewed on the Company website www.nexus-minerals.com. The Company confirms that it is not aware of any new information or data that materially affects the information included in the original market announcement and that all material assumptions and technical parameters underpinning the estimates in the original announcement continue to apply and have not materially changed. The Company confirms that the form and context in which the Competent Person's findings are presented have not been materially modified from the original announcement.

The information in this release that relates to Exploration Results, Mineral Resources or Ore Reserves is based on, and fairly represents, information and supporting documentation, prepared, compiled or reviewed by Mr Adam James, who is a Member of the Australasian Institute of Mining and Metallurgy and the Australian Institute of Geoscientists. Mr James is the Exploration Manager and full-time employee of Nexus Minerals Limited. Mr James has sufficient experience which is relevant to the style of mineralisation and type of deposit under consideration and to the activity for which he is undertaking to qualify as a Competent Person as defined in the 2012 Edition of the "Australian Code for Reporting of Exploration Results, Mineral Resources and Ore Reserves". Mr James consents to the inclusion in the release of the matters based on his information in the form and context in which it appears. The results are available to be viewed on the Company website www.nexus-minerals.com. The Company confirms that it is not aware of any new information or data that materially affects the information included in the original market announcements and that the form and context in which the Competent Person's findings are presented have not been materially modified from the original announcements.

FORWARD LOOKING AND CAUTIONARY STATEMENTS. Some statements in this announcement regarding estimates or future events are forward-looking statements. They include indications of, and guidance on, future earnings, cash flow, costs and financial performance. Forward looking statements include, but are not limited to, statements preceded by words such as "planned", "expected", "projected", "estimated", "may", "scheduled", "intends", "anticipates", "believes", "potential", "predict", "foresee", "proposed", "aim", "target", "opportunity", "could", "nominal", "conceptual" and similar expressions. Forward-looking statements, opinions and estimates included in this report are based on assumptions and contingencies which are subject to change without notice, as are statements about market and industry trends, which are based on interpretations of current market conditions. Forward-looking statements are provided as a general guide only and should not be relied on as a guarantee of future performance. Forward-looking statements may be affected by a range of variables that could cause actual results to differ from estimated results and may cause the Company's actual performance and financial results in future periods to materially differ from any projections of future performance or results expressed or implied by such forward-looking statements. So, there can be no assurance that actual outcomes will not materially differ from these forward-looking statements. No Ore Reserves have currently been defined on the Wallbrook tenements. There has been insufficient exploration and technical studies to estimate an Ore Reserve and it is uncertain if further exploration and/or technical studies will result in the estimation of an Ore Reserve. The potential for the development of a mining operation and sale of ore from the Wallbrook tenements has yet to be established.

APPENDIX 1

CRUSADER-TEMPLAR PROSPECT COMBINED JORC 2012 MINERAL RESOURCE ESTIMATE (0.4G/T AU CUT-OFF)

Indicated			Inferred			TOTAL		
Tonnes (kt)	Au grade (g/t)	Au ounces (koz)	Tonnes (kt)	Au grade (g/t)	Au ounces (koz)	Tonnes (kt)	Au grade (g/t)	Au ounces (koz)
2,460	1.8	140	3,210	1.6	164	5,670	1.7	304

○ Northern Star Ltd Carosue Dam Resource Table as at 31/3/2025

NST ATTRIBUTABLE INCLUSIVE OF RESERVE	MEASURED			INDICATED			INFERRED			TOTAL RESOURCES		
	Tonnes (000's)	Grade (gpt)	Ounces (000's)	Tonnes (000's)	Grade (gpt)	Ounces (000's)	Tonnes (000's)	Grade (gpt)	Ounces (000's)	Tonnes (000's)	Grade (gpt)	Ounces (000's)
Carosue Dam												
Surface	3,518	1.8	205	20,042	1.7	1,098	7,462	1.6	389	31,022	1.7	1,692
Underground	7,178	3.1	713	12,614	2.5	984	8,615	2.8	662	28,407	2.7	2,359
Stockpiles	6,628	1.3	141	-	-	-	-	-	-	6,628	1.3	141
Gold in Circuit	-	-	6	-	-	-	-	-	-	-	-	6
Sub-Total Carosue Dam	17,323	1.9	1,065	32,656	2.0	2,083	16,077	2.3	1,051	66,057	2.1	4,198

○ Northern Star Ltd Carosue Dam Reserve Table as at 31/3/2025

NST ATTRIBUTABLE RESERVE	PROVED			PROBABLE			TOTAL RESERVE		
	Tonnes (000's)	Grade (gpt)	Ounces (000's)	Tonnes (000's)	Grade (gpt)	Ounces (000's)	Tonnes (000's)	Grade (gpt)	Ounces (000's)
Carosue Dam									
Surface	-	-	-	3,610	1.9	217	3,610	1.9	217
Underground	2,359	3.0	229	3,297	3.1	325	5,656	3.0	553
Stockpiles	6,628	0.7	141	-	-	-	6,628	0.7	141
Gold in Circuit	-	-	6	-	-	-	-	-	6
Sub-Total Carosue Dam	8,987	1.3	376	6,907	2.4	542	15,894	1.8	917

APPENDIX 2

Clement 4 metre Composite Results (>0.1 g/t Au)													
SiteID	Prospect	East	North	mRL	Depth	Dip	Azimuth	From	To	Interval	g/t Au		
NMWBRC25-815	Clement	433766	6696293	379	156	-62	91	36	88	52	1.06		
								inc.	56	76	20	2.39	
								inc.	60	64	4	4.47	
									144	148	4	0.98	
NMWBRC25-816	Clement	433719	6696284	379	126	-60	91	52	60	8	0.29		
NMWBRC25-817	Clement	433798	6696352	379				36	68	32	0.47		
								inc.	36	40	4	1.11	
									96	100	4	0.19	
NMWBRC25-818	Clement	433671	6696389	379	216	-55	91	48	56	8	1.15		
								inc.	48	52	4	1.78	
									76	84	8	0.14	
									96	100	4	2.66	
									116	152	36	2.65	
									inc.	116	136	20	4.06
									and	140	152	12	1.16
										164	168	4	0.13
		196	216 (EOH)	20	0.48								
	inc.	200	208	8	0.89								
NMWBRC25-819	Clement	433792	6696402	379	100	-60	91	0	8	8	1.70		
								inc.	4	8	4	3.29	
									64	72	8	1.19	
								inc.	64	68	4	1.92	
NMWBRC25-820	Clement	433744	6696430	379	150	-55	91	68	76	8	0.24		
									96	100	4	0.15	
									112	124	12	1.81	
	inc.	112	120	8	2.33								
NMWBRC25-821	Clement	433864	6696443	379	86	-60	91	52	80	28	0.21		
NMWBRC25-822	Clement	433854	6696479	379	100	-60	91	NSI					
NMWBRC25-823	Clement	433728	6696487	378	120	-60	91	32	68	36	0.38		
								inc.	52	56	4	2.25	
NMWBRC25-824	Clement	433683	6696559	378	100	-60	91	8	12	4	0.15		
									24	52	28	0.16	
									76	84	8	0.84	
								inc.	76	80	4	1.57	

Godfrey 4 metre Composite Results (>0.1 g/t Au)												
SiteID	Prospect	East	North	mRL	Depth	Dip	Azimuth	From	To	Interval	g/t Au	
NMWBRC25-796	Godfrey	434073	6696658	377	100	-60	91	28	44	16	0.70	
								inc.	32	40	8	1.12
									84	92	8	1.07
NMWBRC25-797	Godfrey	434090	6696683	377	54	-60	91	0	8	8	0.36	
									20	40	20	0.37
								inc.	36	40	4	1.20
NMWBRC25-798	Godfrey	434069	6696682	377	66	-60	91	16	40	24	0.28	
								inc.	16	20	4	0.88
									60	64	4	0.17
NMWBRC25-799	Godfrey	434052	6696687	377	80	-60	91	28	36	8	0.21	
									52	68	16	0.40
								inc.	56	60	4	0.74
NMWBRC25-800	Godfrey	434092	6696707	377	100	-74	271	0	48	48	0.26	
								inc.	0	4	4	1.19
NMWBRC25-801	Godfrey	433978	6696808	377	126	-55	91	16	20	4	0.22	
									68	72	4	0.17
									92	100	8	0.25
NMWBRC25-802	Godfrey	433997	6696830	377	80	-60	91	20	48	28	0.51	
								inc.	20	24	4	1.31
									56	60	4	0.11
NMWBRC25-803	Godfrey	433979	6696885	377	100	-60	91	0	48	48	0.38	
								inc.	4	20	16	0.69
									64	72	8	0.24
NMWBRC25-804	Godfrey	433953	6696906	377	100	-55	91	8	36	28	0.33	
								inc.	16	28	12	0.56
									76	80	4	0.18
NMWBRC25-805	Godfrey	433958	6696958	377	126	-61	91	4	24	20	0.21	
									52	60	8	0.21
NMWBRC25-806	Godfrey	433904	6697140	377	60	-60	91	12	16	4	0.26	
									24	36	12	0.13
NMWBRC25-807	Godfrey	433859	6697193	376	102	-55	91	36	44	8	0.28	
									60	64	4	0.86
NMWBRC25-808	Godfrey	433812	6697242	376	100	-55	91	NSI				
NMWBRC25-809	Godfrey	433873	6697271	376	50	-61	91	NSI				

Godfrey 4 metre Composite Results (>0.1 g/t Au) – continued																
SiteID	Prospect	East	North	mRL	Depth	Dip	Azimuth	From	To	Interval	g/t Au					
NMWBRC25-810	Godfrey	433854	6697264	376	78	-61	91	16	36	20	0.25					
												inc.	24	28	4	0.51
													48	56	8	0.19
NMWBRC25-811	Godfrey	433830	6697257	376	70	-61	91	NSI								
NMWBRC25-812	Godfrey	433824	6697295	376	100	-55	91	68	80	12	0.23					
NMWBRC25-813	Godfrey	433790	6697339	376	100	-60	91	36	40	4	0.11					
												88	92	4	0.19	
NMWBRC25-814	Godfrey	433772	6697389	376	100	-60	91	88	96	8	0.12					

Appendix A 21/10/2025

JORC Code, 2012 Edition – Table 1

Section 1 Sampling Techniques and Data

(Criteria in this section apply to all succeeding sections.)

Criteria	JORC Code explanation	Commentary
Sampling techniques	<p><i>Nature and quality of sampling (eg cut channels, random chips, or specific specialised industry standard measurement tools appropriate to the minerals under investigation, such as down hole gamma sondes, or handheld XRF instruments, etc). These examples should not be taken as limiting the broad meaning of sampling.</i></p> <p><i>Include reference to measures taken to ensure sample representivity and the appropriate calibration of any measurement tools or systems used.</i></p> <p><i>Aspects of the determination of mineralisation that are Material to the Public Report.</i></p> <p><i>In cases where ‘industry standard’ work has been done this would be relatively simple (eg ‘reverse circulation drilling was used to obtain 1 m samples from which 3 kg was pulverised to produce a 30 g charge for fire assay’). In other cases more explanation may be required, such as where there is coarse gold that has inherent sampling problems. Unusual commodities or mineralisation types (eg submarine nodules) may warrant disclosure of detailed information.</i></p>	<p>The sampling was carried out using Reverse Circulation (RC) Drilling. RC chips provide high quality representative samples for analysis.</p> <p>Sampling was carried out in accordance with Nexus Minerals protocols and QAQC procedures which are considered to be industry best practice.</p> <p>RC holes were drilled with a 5.5inch face sampling bit, with 1m samples collected through a cyclone and cone splitter producing a 2-3kg sample. All samples had 4 consecutive 1m samples composited to form a 4m composite sample which was sent to the laboratory for analysis.</p> <p>All samples were crushed at the laboratory to -2mm, to produce a 500g charge for gold Photon Assay.</p>
Drilling techniques	<p><i>Drill type (eg core, reverse circulation, open-hole hammer, rotary air blast, auger, Bangka, sonic, etc) and details (eg core diameter, triple or standard tube, depth of diamond tails, face-sampling bit or other type, whether core is oriented and if so, by what method, etc).</i></p>	<p>An RC drilling rig was used to undertake the RC drilling and collect the samples. The face sampling bit had a diameter of 5.5 inches (140mm).</p>
Drill sample recovery	<p><i>Method of recording and assessing core and chip sample recoveries and results assessed.</i></p> <p><i>Measures taken to maximise sample recovery and ensure representative nature of the samples.</i></p>	<p>All samples were dry with no significant ground water encountered.</p> <p>No sample bias is believed to have occurred during the sampling process.</p> <p>RC face sampling bits and dust suppression were used to minimise sample loss. Average RC meter sample weight recovered was 25kg with minimal variation between samples.</p>

Criteria	JORC Code explanation	Commentary
	<p><i>Whether a relationship exists between sample recovery and grade and whether sample bias may have occurred due to preferential loss/gain of fine/coarse material.</i></p>	
<p><i>Logging</i></p>	<p><i>Whether core and chip samples have been geologically and geotechnically logged to a level of detail to support appropriate Mineral Resource estimation, mining studies and metallurgical studies.</i></p> <p><i>Whether logging is qualitative or quantitative in nature. Core (or costean, channel, etc) photography.</i></p> <p><i>The total length and percentage of the relevant intersections logged.</i></p>	<p>All RC chip samples were geologically logged by Nexus Minerals Geologists, using the approved Nexus Minerals logging code.</p> <p>Logging of RC chips: Lithology, mineralogy, alteration, mineralisation, colour, weathering and other characteristics as observed. All RC samples were wet sieved.</p> <p>All RC holes and all metres were geologically logged.</p>
<p><i>Sub-sampling techniques and sample preparation</i></p>	<p><i>If core, whether cut or sawn and whether quarter, half or all core taken.</i></p> <p><i>If non-core, whether riffled, tube sampled, rotary split, etc and whether sampled wet or dry.</i></p> <p><i>For all sample types, the nature, quality and appropriateness of the sample preparation technique.</i></p> <p><i>Quality control procedures adopted for all sub-sampling stages to maximise representivity of samples.</i></p> <p><i>Measures taken to ensure that the sampling is representative of the in situ material collected, including for instance results for field duplicate/second-half sampling.</i></p> <p><i>Whether sample sizes are appropriate to the grain size of the material being sampled.</i></p>	<p>One metre RC drill samples pass through a cone splitter, installed directly beneath a rig mounted cyclone, and two 2-3kg samples are collected in numbered calico bags. The balance of the 1m sample ~25kg is collected in a bucket through a cyclone and upended on the ground in rows of 20m and the corresponding calico bags placed next to it.</p> <p>For composite samples four consecutive 1 metre samples were sampled using an aluminium scoop which penetrates the entire sample with multiple slices taken from multiple angles to ensure a representative sample is collected. These are combined to produce a 4m composite sample of 2-3kg.</p> <p>All samples submitted for analysis were dry.</p> <p>Samples were prepared at an accredited laboratory in either Perth or Kalgoorlie. Samples were dried, and the sample crushed to ~2mm (photon assay) with ~500g sample retained and analysed. Nexus considers this to be best industry practice.</p> <p>Duplicate field samples are taken from the cone splitter for every sample.</p> <p>Sampling methods and company QAQC protocols are considered by Nexus to be best industry practice and have been periodically reviewed by reputable independent consultants.</p> <p>Sample sizes are considered appropriate for the material being sampled and the sample size being submitted for analysis.</p>

Criteria	JORC Code explanation	Commentary
<p><i>Quality of assay data and laboratory tests</i></p>	<p><i>The nature, quality and appropriateness of the assaying and laboratory procedures used and whether the technique is considered partial or total.</i></p> <p><i>For geophysical tools, spectrometers, handheld XRF instruments, etc, the parameters used in determining the analysis including instrument make and model, reading times, calibrations factors applied and their derivation, etc.</i></p> <p><i>Nature of quality control procedures adopted (eg standards, blanks, duplicates, external laboratory checks) and whether acceptable levels of accuracy (ie lack of bias) and precision have been established.</i></p>	<p>Samples were analysed at an accredited laboratory in Perth.</p> <p>All samples were analysed for gold using Photon Assay technique. This method is considered appropriate for the material being assayed. Independent comparison test work has found this method of analysis to be superior on the project compared to traditional fire assay owing to benefits of larger sample size and presence of coarse gold.</p> <p>This method is considered appropriate for the material being assayed.</p> <p>No other geophysical tools, spectrometers etc... were used in this drill program.</p> <p>Nexus Minerals protocol provides for Certified Reference Material (Standards and Blanks) to be inserted at a rate of 4 standards and 4 blank per 100 samples. Field duplicates are inserted at a minimum rate of 1 per 25 samples. Industry acceptable levels of accuracy and precision have been returned.</p>
<p><i>Verification of sampling and assaying</i></p>	<p><i>The verification of significant intersections by either independent or alternative company personnel.</i></p> <p><i>The use of twinned holes.</i></p> <p><i>Documentation of primary data, data entry procedures, data verification, data storage (physical and electronic) protocols.</i></p> <p><i>Discuss any adjustment to assay data.</i></p>	<p>Results and significant intersections were verified by the Exploration Manager.</p> <p>No twin holes were drilled as part of this program.</p> <p>All field logging is carried out on a laptop computer. Data is submitted electronically to the database manager in Perth. Assay files are received electronically from the laboratory and added to the database. All data is managed by the database geologist.</p> <p>No adjustment to assay data has occurred.</p>
<p><i>Location of data points</i></p>	<p><i>Accuracy and quality of surveys used to locate drill holes (collar and down-hole surveys), trenches, mine workings and other locations used in Mineral Resource estimation.</i></p> <p><i>Specification of the grid system used.</i></p> <p><i>Quality and adequacy of topographic control.</i></p>	<p>Drill hole and soil locations were determined using a handheld GPS, with an accuracy of 3m. Down hole surveys were taken using a Gyro survey tool with readings taken every 10m.</p> <p>Grid projection is GDA94 Zone51.</p> <p>The drill hole collar RL is allocated from a handheld GPS.</p> <p>Accuracy is +/- 3m.</p>

Criteria	JORC Code explanation	Commentary
<i>Data spacing and distribution</i>	<p>Data spacing for reporting of Exploration Results.</p> <p>Whether the data spacing and distribution is sufficient to establish the degree of geological and grade continuity appropriate for the Mineral Resource and Ore Reserve estimation procedure(s) and classifications applied.</p> <p>Whether sample compositing has been applied.</p>	<p>RC drilling took place at the Clement, Godfrey, and MC4.1 Prospects.</p> <p>This release refers to Clement and Godfrey Prospects 4m composite results only.</p> <p>The data spacing and distribution is not sufficient to establish the degree of geological and grade continuity appropriate for any Mineral Resource and Ore Reserve estimation procedure(s) and classifications to be applied.</p> <p>Yes as stated above.</p>
<i>Orientation of data in relation to geological structure</i>	<p><i>Whether the orientation of sampling achieves unbiased sampling of possible structures and the extent to which this is known, considering the deposit type.</i></p> <p><i>If the relationship between the drilling orientation and the orientation of key mineralised structures is considered to have introduced a sampling bias, this should be assessed and reported if material.</i></p>	<p>The orientation of the drill lines is considered to be approximately perpendicular to the strike of the regional structures controlling the mineralisation (0 degrees). All RC holes were drilled at a dip of -60 degrees towards 270 or 90 degrees.</p> <p>The relationship between the drilling orientation and the orientation of key mineralised structures is not considered to have introduced a sampling bias.</p>
<i>Sample security</i>	<i>The measures taken to ensure sample security.</i>	For RC programs pre-numbered calico bags were placed into green plastic bags, sealed and transported to the laboratory in Kalgoorlie by company personnel or an established transport company in bulk bags.
<i>Audits or reviews</i>	<i>The results of any audits or reviews of sampling techniques and data.</i>	All sampling, logging, assaying and data handling techniques are considered to be by Nexus to be industry best practice. Sampling techniques and data have been periodically reviewed / audited and found fit for purpose by reputable independent consultants.

Section 2 Reporting of Exploration Results

(Criteria listed in the preceding section also apply to this section.)

Criteria	JORC Code explanation	Commentary
<i>Mineral tenement and land tenure status</i>	<p><i>Type, reference name/number, location and ownership including agreements or material issues with third parties such as joint ventures, partnerships, overriding royalties, native title interests, historical sites, wilderness or national park and environmental settings.</i></p> <p><i>The security of the tenure held at the time of reporting along with any known impediments to obtaining a licence to operate in the area.</i></p>	<p>RC drilling was undertaken on tenements M31/231, M31/191, and E31/1160.</p> <p>Tenure is held by Nexus 100%</p> <p>There are no other known material issues with the tenements.</p> <p>The tenements are in good standing with the Western Australian Mines Department (DMP).</p>
<i>Exploration done by other parties</i>	<i>Acknowledgment and appraisal of exploration by other parties.</i>	Clement, Godfrey, and MC4.1 Prospects have been subject to minimal exploration activities prior to Nexus Minerals.
<i>Geology</i>	<i>Deposit type, geological setting and style of mineralisation.</i>	<p>Gold mineralisation in the Wallbrook Project area is known to be closely associated with quartz +/- pyrite and brick-red coloured haematitic alteration of high level porphyry intrusives and their volcanic / sedimentary host rocks.</p> <p>The geological understanding is still building at Clement, Godfrey, and MC4.1 Prospects consistent with current lower exploration maturity of the prospects.</p> <p>Mineralisation in the oxide zone is associated with an increase in quartz-goethite veining. Highest-grade intervals within the fresh rock are typically associated with increased quartz-sulphide (pyrite ± tourmaline) veining.</p>
<i>Drill hole Information</i>	<p><i>A summary of all information material to the understanding of the exploration results including a tabulation of the following information for all Material drill holes:</i></p> <ul style="list-style-type: none"> ○ <i>easting and northing of the drill hole collar</i> ○ <i>elevation or RL (Reduced Level – elevation above sea level in metres) of the drill hole collar</i> ○ <i>dip and azimuth of the hole</i> ○ <i>down hole length and interception depth</i> ○ <i>hole length.</i> <p><i>If the exclusion of this information is justified on the basis that the information is not Material and this exclusion does not detract from the understanding of the report, the Competent Person should clearly explain why this is the case.</i></p>	Refer to ASX announcements for full tables.

Criteria	JORC Code explanation	Commentary
<i>Data aggregation methods</i>	<p><i>In reporting Exploration Results, weighting averaging techniques, maximum and/or minimum grade truncations (eg cutting of high grades) and cut-off grades are usually Material and should be stated.</i></p> <p><i>Where aggregate intercepts incorporate short lengths of high grade results and longer lengths of low grade results, the procedure used for such aggregation should be stated and some typical examples of such aggregations should be shown in detail.</i></p> <p><i>The assumptions used for any reporting of metal equivalent values should be clearly stated.</i></p>	<p>No top cuts have been applied to the reported assay results.</p> <p>No aggregate intercepts incorporate short lengths of high grade results and longer lengths of low grade results.</p> <p>No metal equivalent values were reported.</p>
<i>Relationship between mineralisation widths and intercept lengths</i>	<p><i>These relationships are particularly important in the reporting of Exploration Results.</i></p> <p><i>If the geometry of the mineralisation with respect to the drill hole angle is known, its nature should be reported.</i></p> <p><i>If it is not known and only the down hole lengths are reported, there should be a clear statement to this effect (eg 'down hole length, true width not known').</i></p>	<p>The orientation of the drill lines is considered to be approximately perpendicular to the strike of the regional structures controlling the mineralisation (0 degrees). All RC holes were drilled at a dip of -60 degrees towards 270 or 90 degrees.</p> <p>All reported intersections are down-hole length – true width not known.</p>
<i>Diagrams</i>	<p><i>Appropriate maps and sections (with scales) and tabulations of intercepts should be included for any significant discovery being reported. These should include, but not be limited to a plan view of drill hole collar locations and appropriate sectional views.</i></p>	<p>Refer to the maps included in the text.</p>
<i>Balanced reporting</i>	<p><i>Where comprehensive reporting of all Exploration Results is not practicable, representative reporting of both low and high grades and/or widths should be practiced to avoid misleading reporting of Exploration Results.</i></p>	<p>Clearly stated in body of release</p>
<i>Other substantive exploration data</i>	<p><i>Other exploration data, if meaningful and material, should be reported including (but not limited to): geological observations; geophysical survey results; geochemical survey results; bulk samples – size and method of treatment; metallurgical test results; bulk density, groundwater, geotechnical and rock characteristics; potential deleterious or contaminating substances.</i></p>	<p>No other exploration data to be reported.</p>
<i>Further work</i>	<p><i>The nature and scale of planned further work (eg tests for lateral extensions or depth extensions or large-scale step-out drilling).</i></p> <p><i>Diagrams clearly highlighting the areas of possible extensions, including the main geological interpretations and future drilling areas, provided this information is not commercially sensitive.</i></p>	<p>Post full assessment of recent drill results and integration with existing data sets, future work programs may include RC and Diamond drilling to follow up on the results received from this drill program.</p>